Columbus Commons 1
3.8 Miles

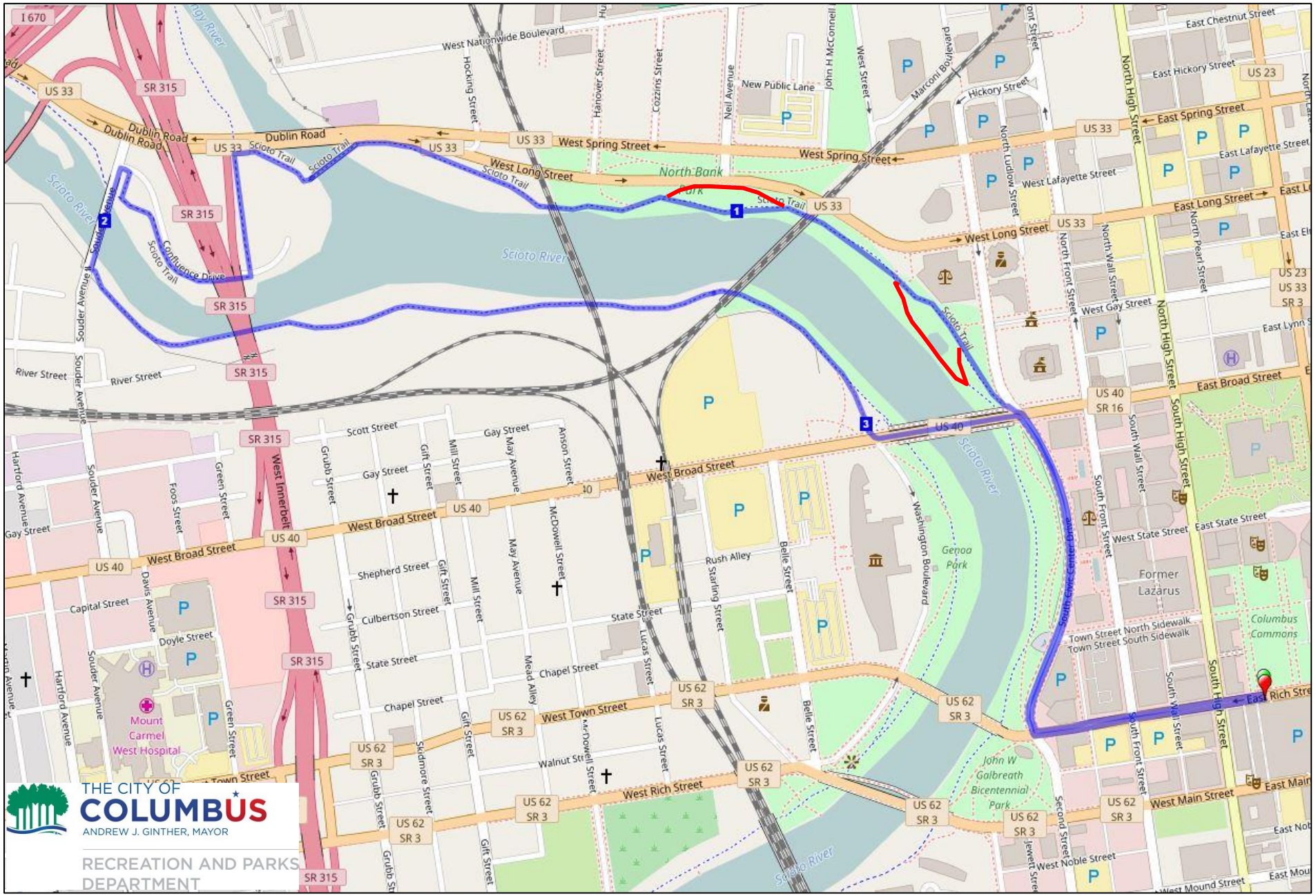

Columbus Commons 1

Exit the Columbus Commons on Rich St

Head west bound on Rich St to Civic Center Dr

Turn right (north) on Civic Center Dr

Access the bike path at Broad Street and Civic Center Dr and continue north

Exit the Bike path at Rickenbacker Dr and Souder Ave

Turn left (south) on Souder Ave and cross over the river

Reenter the bike path on left (east)

Exit the bike path at Washington Blvd and Broad St

Turn left (east) on Broad St

Turn right (south) on Civic Center Dr

Turn left (east) on Rich St

Continue on Rich St back to Columbus Commons

Columbus Commons 1

Course Maximum Capacity

1,000 participants

Park Rental / Misc. Fees

Street Closure: $100 (start and/or finish line on Rich St between High St and 3rd St) submission of the Block Party/Street Closure application required.

Parking Meters on Course

44	**Total**
33	North side of Rich St from Third St to Civic Center Dr
11	East side of Civic Center Dr from Town St to Broad St

Removal of parking meters from service is not required. However, meters in service will allow cars to be parked on the course, and their departure cannot be prevented during race. The above parking meters can be removed from service by submitting a Parking Meter Request form.

Notifications

Race organizer is required to distribute written notifications to all residents and businesses along the course at least 15 days prior to the race.

Race organizers are encouraged to place race in progress signs on the bike path to notify recreational trail users of your race.

Sample signs can be found online in the Race Planning Guide at www.columbusrecparks.com.

Traffic Control Devices

Please refer to the attached traffic control device maps for the course. It's the responsibility of the race organizer to obtain and coordinate proper placement of all devices in accordance with the City of Columbus traffic safety standards.

*****All figures and fees are subject to change*****

Columbus Commons 1-1

Devices:

3 'Road Closed Ahead' Signs
2 Diagonal Arrow (OW-138) signs
9 10' Type III Barricaeds
19 'Road Closed' signs
3 'Do Not Enter' signs
13 Type I Block Party Barricades
2 Flashing Arrow Panels
~ 70 28" Cones with reflectors

Instructions:

Close South bound curb lane of 3rd St @ Rich St - 10 Cones
Close 2 West bound lanes of Rich St between 3rd and 4th - 20 Cones
Close North bound left lane of High St @ Main St - 10 Cones
Close North bound left turn lane of Front St @ Main - 10 Cones
Close East bound left turn lane of Main St @ Front St - 10 Cones
Close North bound left turn lane of Main St @ High St - 10 Cones

www.invarion.com

Columbus Commons 1-2

Devices:
1 'Road Closed Ahead' Signs
9 10' Type III Barricades
10 'Road Closed' signs
3 'Do Not Enter' signs
4 Type I Block Party Barricades
~ 10 28" Cones with reflectors

Instructions:

Close East Bound Left Turn Lane of Main St @ 2nd St - 10 Cones

www.invarion.com

Columbus Commons 1-3

Devices:

11 10' Type III Barricades
9 'Road Closed' signs
4 'Do Not Enter' signs
2 Type I block Party Barricades
1 Flashing Arrow Panel
1 Diagonal Arrow sign (OW-138)
~ 80 Cones

Instructions:

Close the West bound left turn lane of State St at High St - 10 cones
Close the West bound curb lane of Broad St between High and Front - 20 cones
Close South Bound curb lane of High St @ State St ~ 20 cones
Close the Southbound curb lane and Middle lane of Marconi at Broad ~ 30 cones

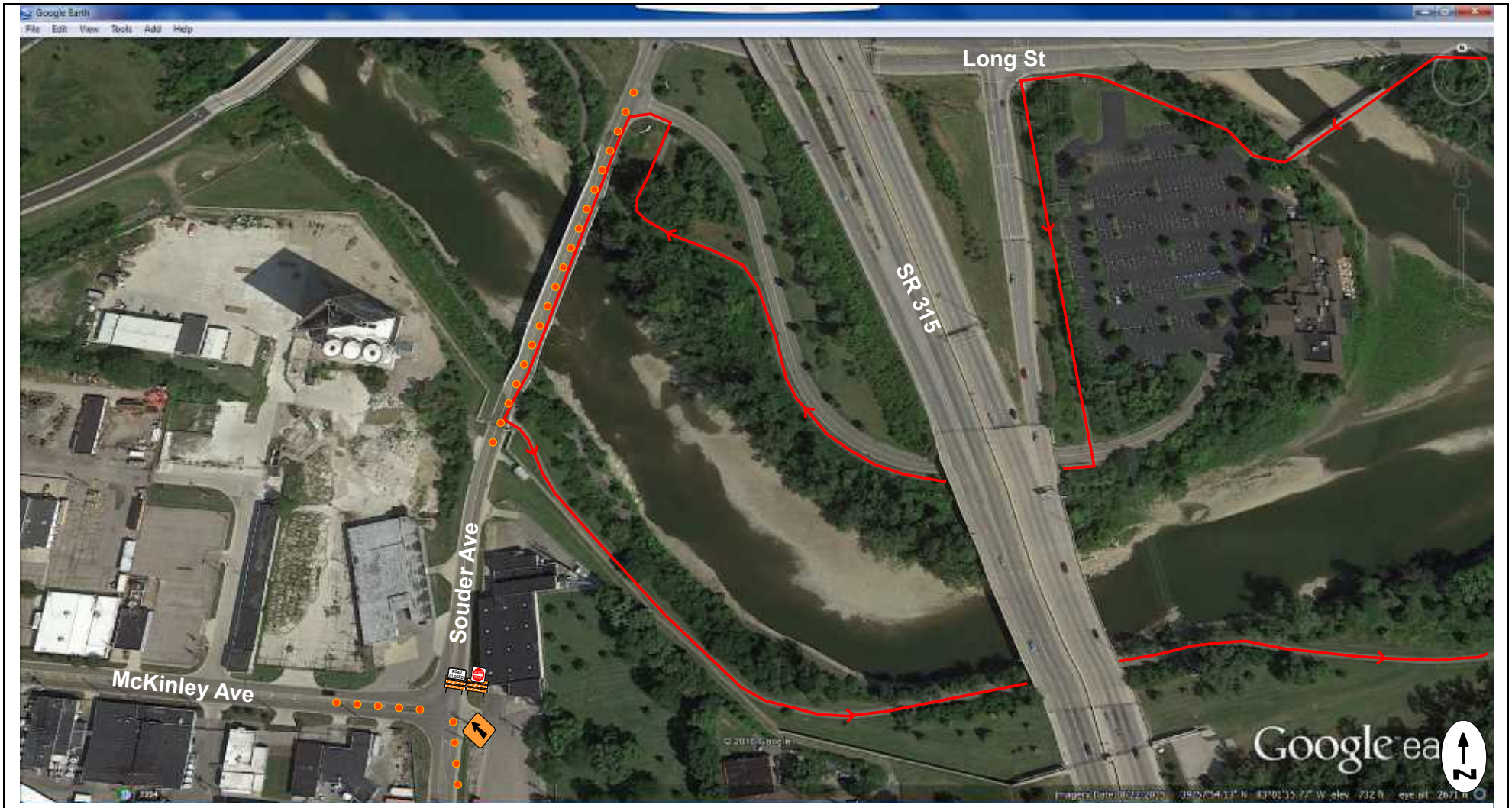

Columbus Commons 1-4

Devices:

2 10' Type III Barricades
1 'Road Closed' signs
1 'Do Not Enter' signs
~ 50 28" Cones with reflectors

Instructions:

Set cones on center double yellow line from park entrance to path - 30 Cones
Close North bound Souder through lane @ McKinley - 10 Cones
Close East bound McKinley Ave left turn lane @ Souder - 10 Cones

www.invarion.com

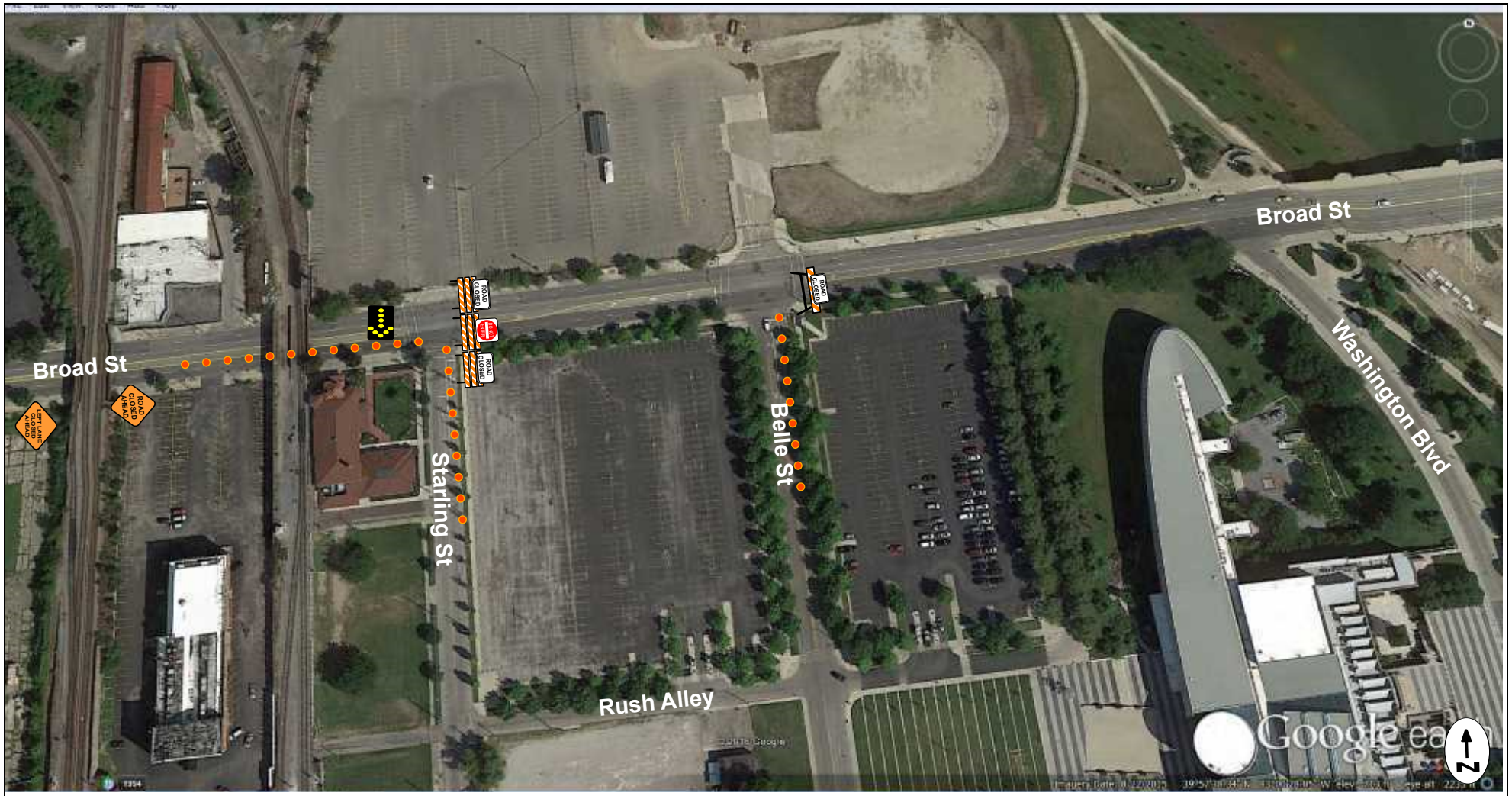

Columbus Commons 1-5

Devices:

3 10' Type III Barricades
1 Type I Block Party barricades
3 'Road Closed' signs
1 'Do Not Enter' signs
1 'Left Lane Closed Ahead' sign
1 'Road Closed Ahead' sign
1 Flashing Arrow Panel
~ 50 Cones

Instructions:

Close the East bound Left lane of Broad St between the railroad and Starling - 20 cones
Close the North bound right turn lane of Starling at Broad St - 15 cones
Close the North bound right turn lane of Belle at Broad St - 15 cones

www.invarion.com