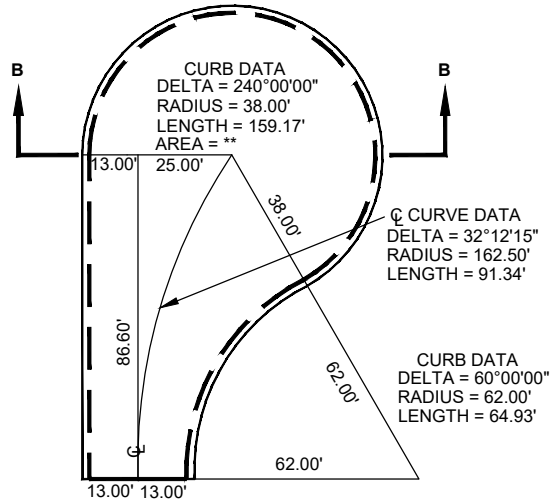
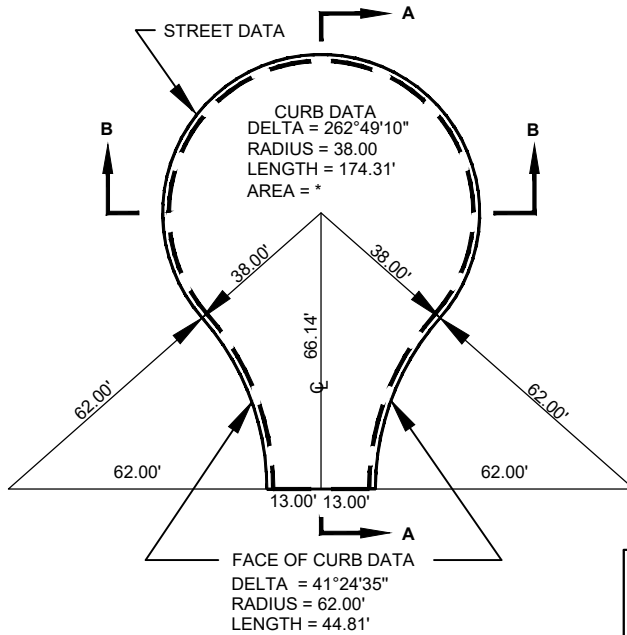


NOTE: ALL DIMENSIONS SHOWN ARE FOR RIGHT-OF-WAY ONLY.



PAVEMENT AREA  
 - - - - - PAVEMENT AREA ONLY  
 AREA \* = 5102.09 Sq. Ft.  
 AREA \*\* = 6919.5 Sq. Ft.

NOTE: ALL DIMENSIONS SHOWN ARE TO FACE OF CURB ONLY.

## CUL-DE-SAC FOR 26' WIDE STREET ON A 50' RIGHT-OF-WAY

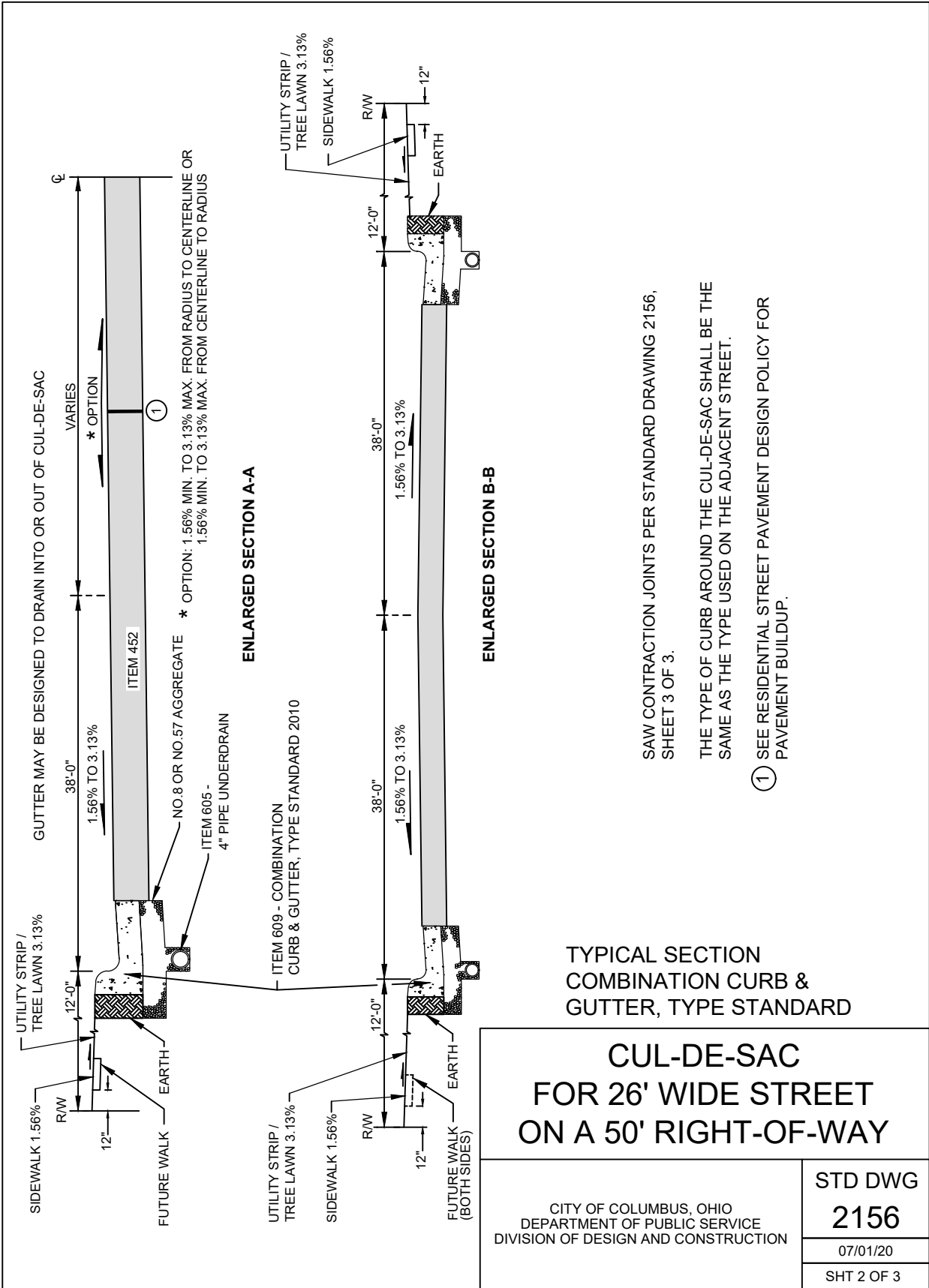
CITY OF COLUMBUS, OHIO  
 DEPARTMENT OF PUBLIC SERVICE  
 DIVISION OF DESIGN AND CONSTRUCTION

CITY ENGINEER

STD DWG  
 2156

07/01/20

SHT 1 OF 3



GUTTER MAY BE DESIGNED TO DRAIN INTO OR OUT OF CUL-DE-SAC  
 VARIES  
 \* OPTION  
 (1)

\* OPTION: 1.56% MIN. TO 3.13% MAX. FROM RADIUS TO CENTERLINE OR  
 1.56% MIN. TO 3.13% MAX. FROM CENTERLINE TO RADIUS

**ENLARGED SECTION A-A**

**ENLARGED SECTION B-B**

SAW CONTRACTION JOINTS PER STANDARD DRAWING 2156,  
 SHEET 3 OF 3.

THE TYPE OF CURB AROUND THE CUL-DE-SAC SHALL BE THE  
 SAME AS THE TYPE USED ON THE ADJACENT STREET.

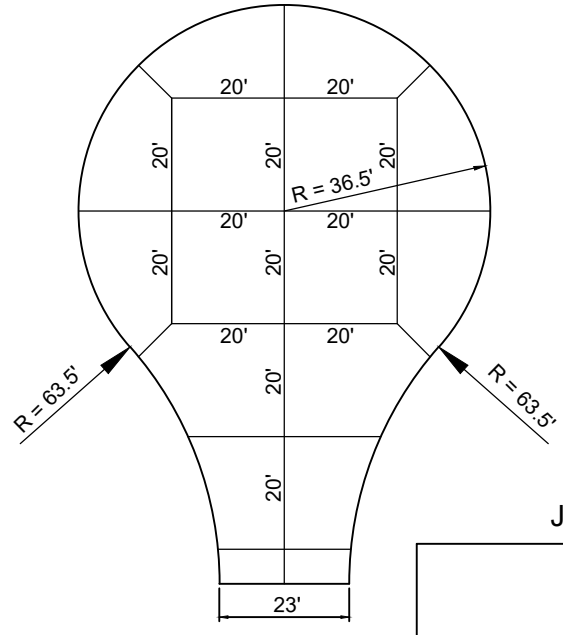
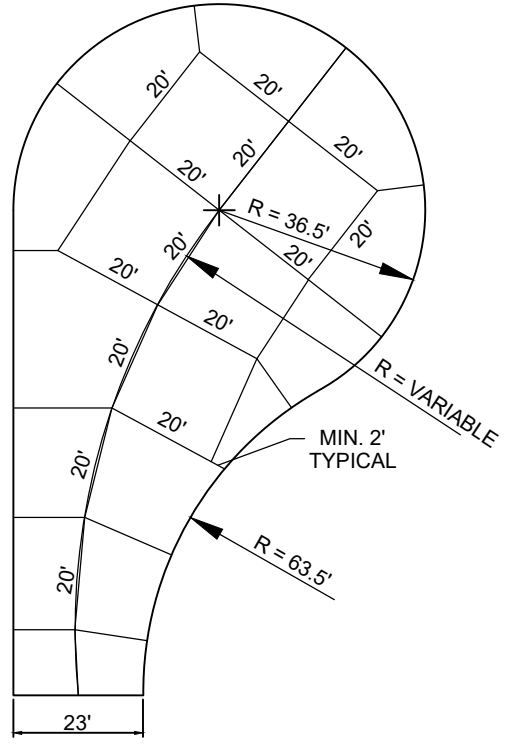
(1) SEE RESIDENTIAL STREET PAVEMENT DESIGN POLICY FOR  
 PAVEMENT BUILDUP.

TYPICAL SECTION  
 COMBINATION CURB &  
 GUTTER, TYPE STANDARD

**CUL-DE-SAC  
 FOR 26' WIDE STREET  
 ON A 50' RIGHT-OF-WAY**

CITY OF COLUMBUS, OHIO  
 DEPARTMENT OF PUBLIC SERVICE  
 DIVISION OF DESIGN AND CONSTRUCTION

STD DWG
<b>2156</b>
07/01/20
SHT 2 OF 3



JOINT SPACING DETAIL

CUL-DE-SAC

NOTE: DETAIL APPLIES TO CONCRETE PAVEMENT OR CONCRETE BASE ONLY.

CITY OF COLUMBUS, OHIO  
 DEPARTMENT OF PUBLIC SERVICE  
 DIVISION OF DESIGN AND CONSTRUCTION

STD DWG
<b>2156</b>
07/01/20
SHT 3 OF 3