

* 20' RADIUS IF 200' OR LESS FROM CENTERLINE OF STREET TO CENTERLINE OF TURNAROUND.

** TAPER CURB 6" TO 1".

UNDERDRAIN SHALL BE SLOPED FOR POSITIVE DRAINAGE TO CURB INLET.

R/W AND EASEMENTS FOR T-TURNAROUND TO BE DETERMINED DURING SITE DEVELOPMENT PHASE AND PLATTING PROCESS.

T - TURNAROUND

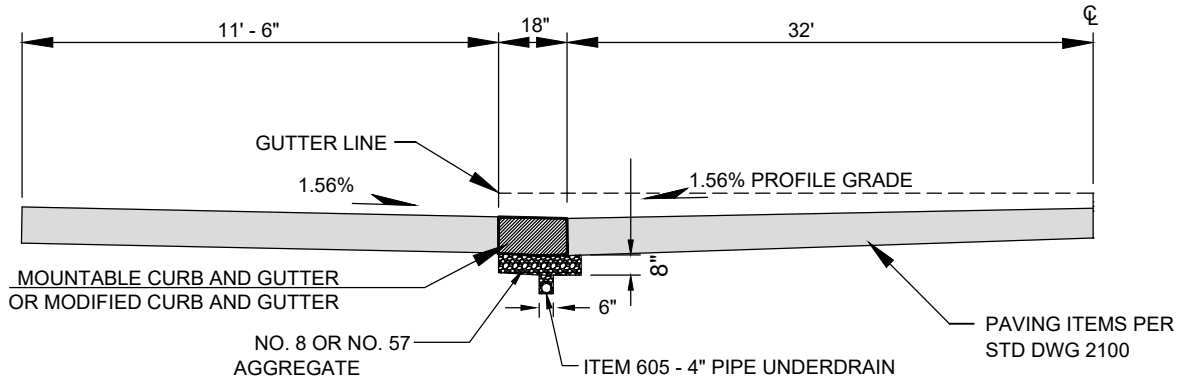
CITY OF COLUMBUS, OHIO
DEPARTMENT OF PUBLIC SERVICE
DIVISION OF DESIGN AND CONSTRUCTION

STD DWG
2157

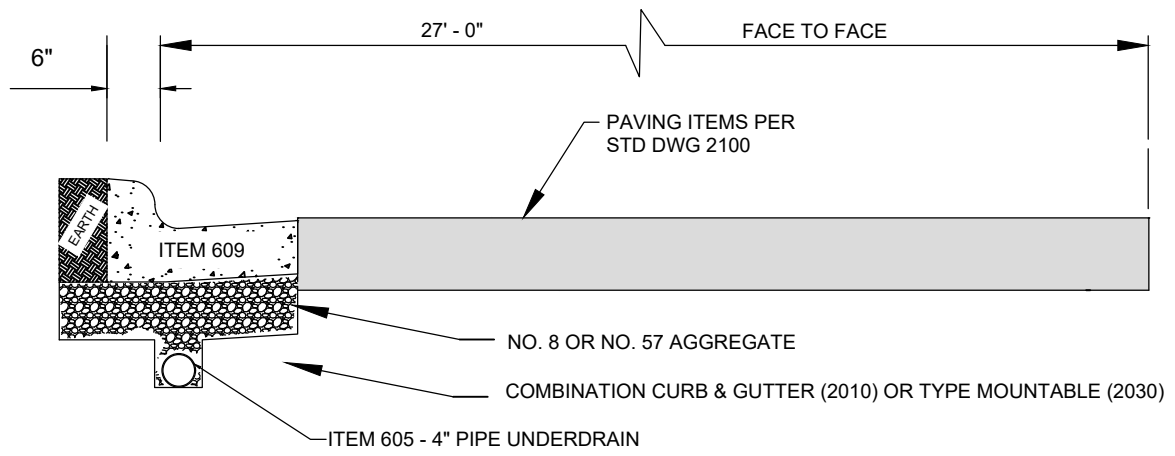
CITY ENGINEER

07/01/20

SHT 1 OF 3



SECTION A - A



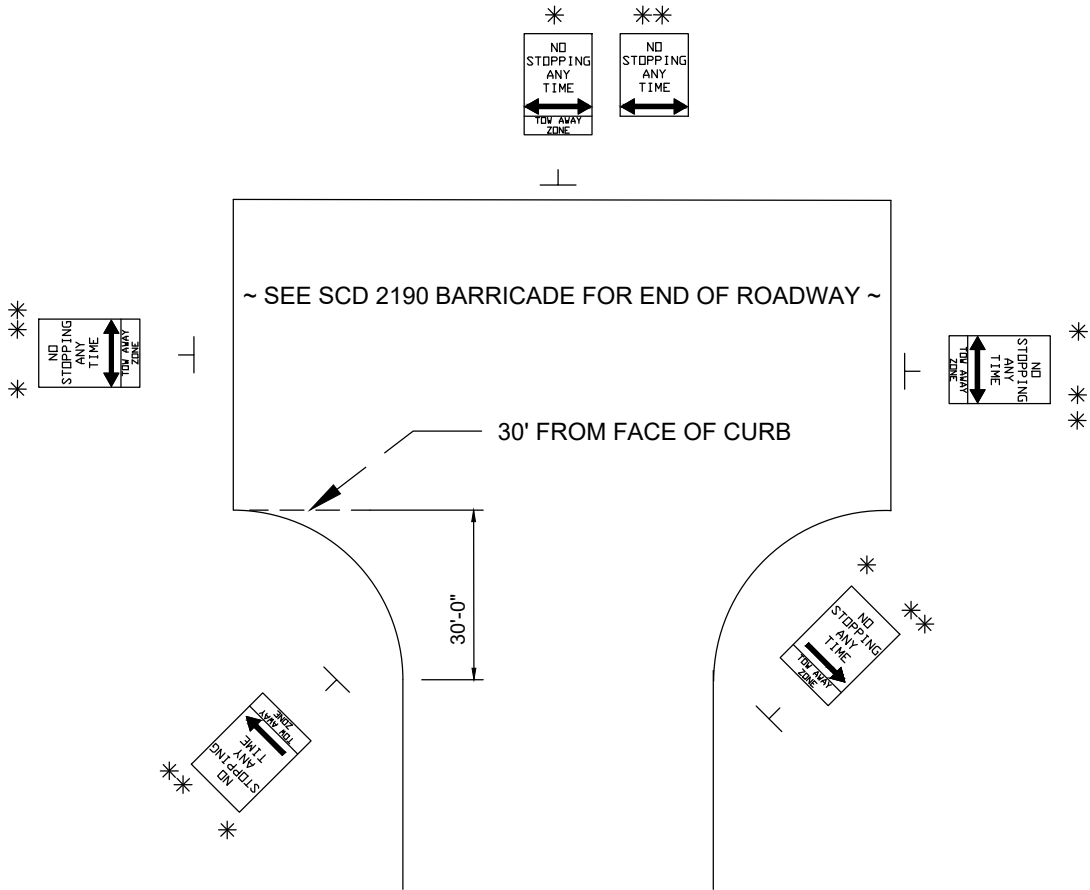
SECTION B - B

TYPICAL SECTION

T - TURNAROUND

NOTE:
UNDERDRAINS SHALL BE SLOPED FOR
POSITIVE DRAINAGE TO CURB INLET.

CITY OF COLUMBUS, OHIO DEPARTMENT OF PUBLIC SERVICE DIVISION OF DESIGN AND CONSTRUCTION	STD DWG 2157
	07/01/20
	SHT 2 OF 3



SIGNING SHALL BE INSTALLED TO KEEP TURNAROUND CLEAR FOR EMERGENCY VEHICLES. SIGNS ARE TO BE REMOVED IF AND WHEN THE STREET IS CUT THROUGH.

REFERENCE SUPPLEMENTAL SPECIFICATIONS 1630.

* FOR USE ON PRIVATE STREETS ONLY



CP-116.16 (L)(R)(D)
12"x 24"

** FOR USE ON PUBLIC R/W



CP-114.01 (L)(R)(D)
12"x 18"

┌ U-CHANNEL DRIVE POST

SIGNING

T - TURNAROUND

CITY OF COLUMBUS, OHIO
DEPARTMENT OF PUBLIC SERVICE
DIVISION OF DESIGN AND CONSTRUCTION

STD DWG

2157

07/01/20

SHT 3 OF 3