

City of Columbus and Franklin County Jurisdictions Coronavirus Disease 2019 (COVID-19) Summary of Cases

Published April 10, 2020



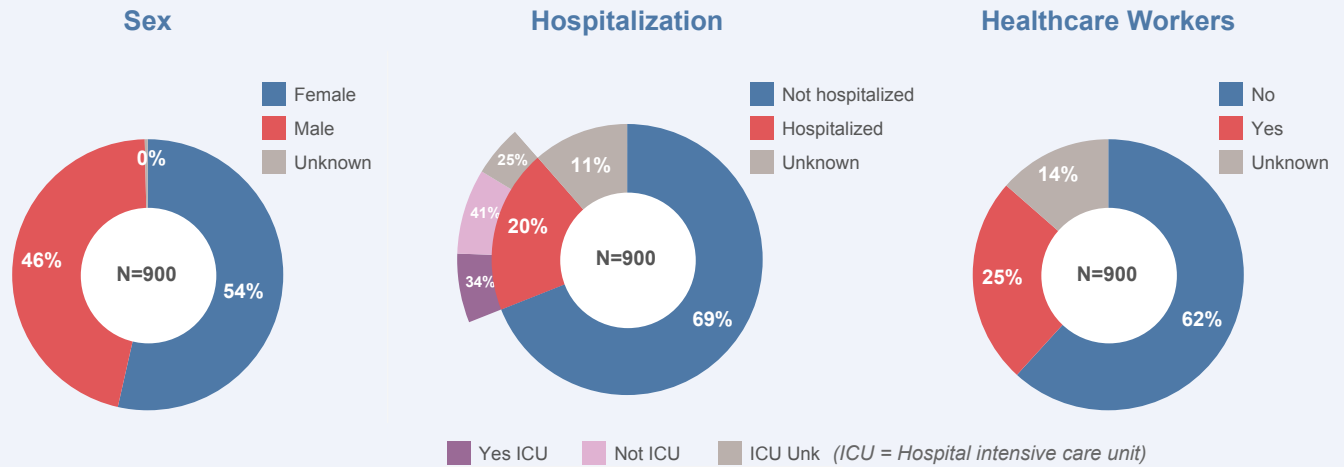
COLUMBUS
PUBLIC HEALTH

	Columbus Jurisdiction*	County-wide Jurisdiction*	Ohio**
Cases:	590	900	5,878
Deaths:	8 (1%)	14 (2%)	231 (4%)
Hospitalizations:	116 (20%)	176 (20%)	1,755 (30%)
Illness Onset Date Range:	2/27/2020 - 4/8/2020	2/27/2020 - 4/8/2020	2/12/2020 - 4/10/2020
Male:	261 (44%)	415 (46%)	2,824 (48%)
Female:	326 (55%)	482 (54%)	3,042 (52%)
Age Range:	0 - 93 years	0 - 97 years	0 - 101 years
Median Age:	40 years	45 years	54 years
Healthcare Workers:	147 (25%)	222 (25%)	1,237 (21%)

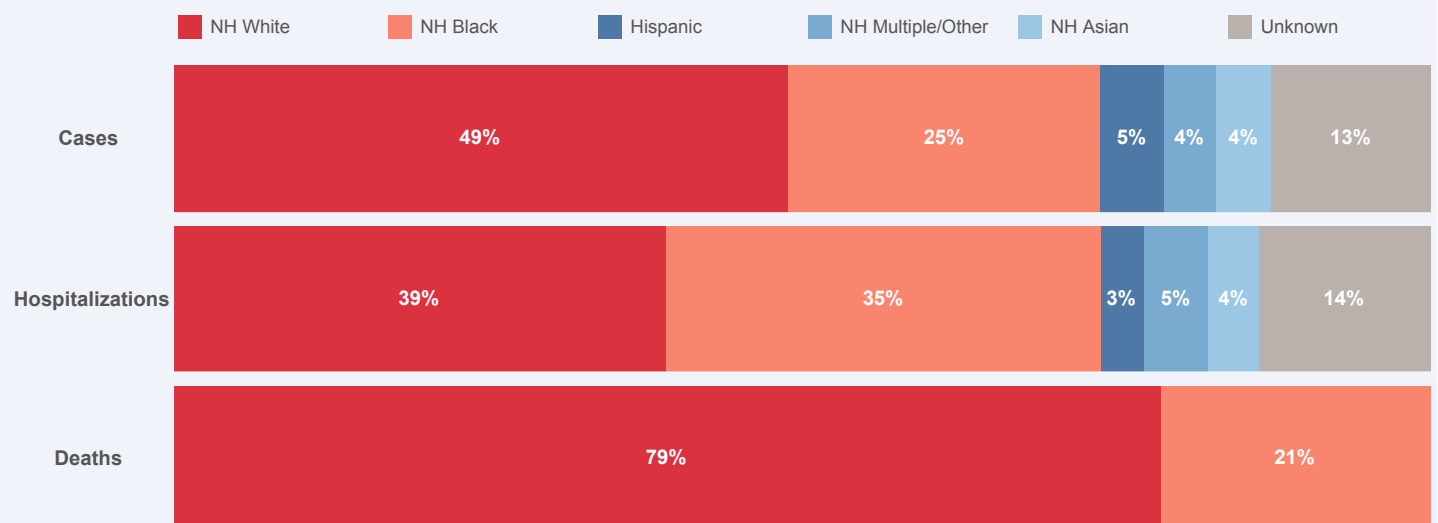
*Columbus & County-wide (combined Columbus and Franklin County jurisdiction) data from the Ohio Disease Reporting System as of April 10, 2020 10:00 AM
Statistics based on jurisdiction (areas for which the local health departments are responsible) may not be the same as statistics based on county geographic boundaries

**Ohio data from the Ohio Department of Health as of April 10, 2020 2:00 PM

Charts and Graphs for Columbus & Franklin County Jurisdiction



Race/Ethnicity of Cases, Hospitalizations, and Deaths



(NH = Non-Hispanic)

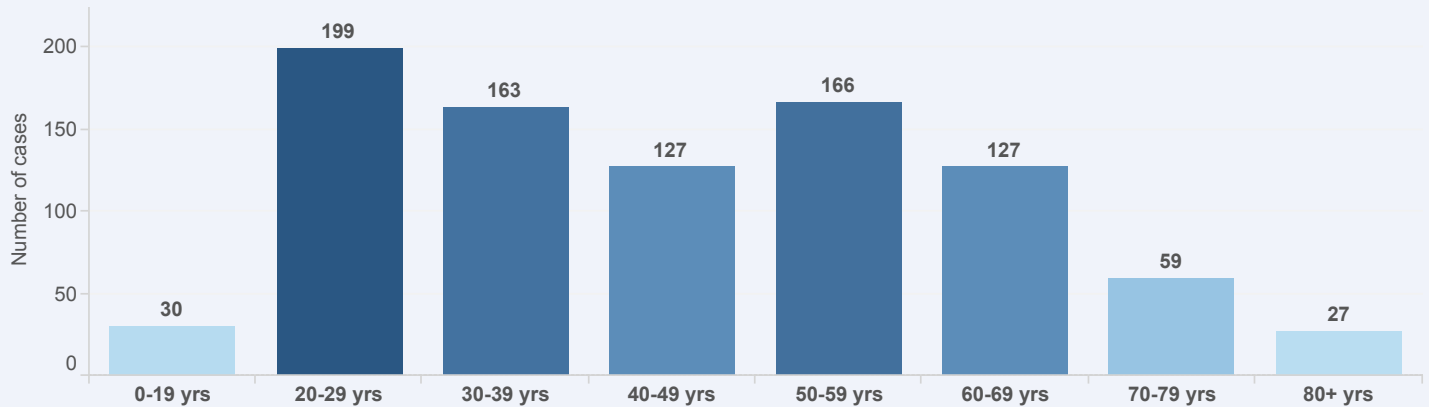
City of Columbus and Franklin County Jurisdictions Coronavirus Disease 2019 (COVID-19) Summary of Cases

(page 2) Published April 10, 2020

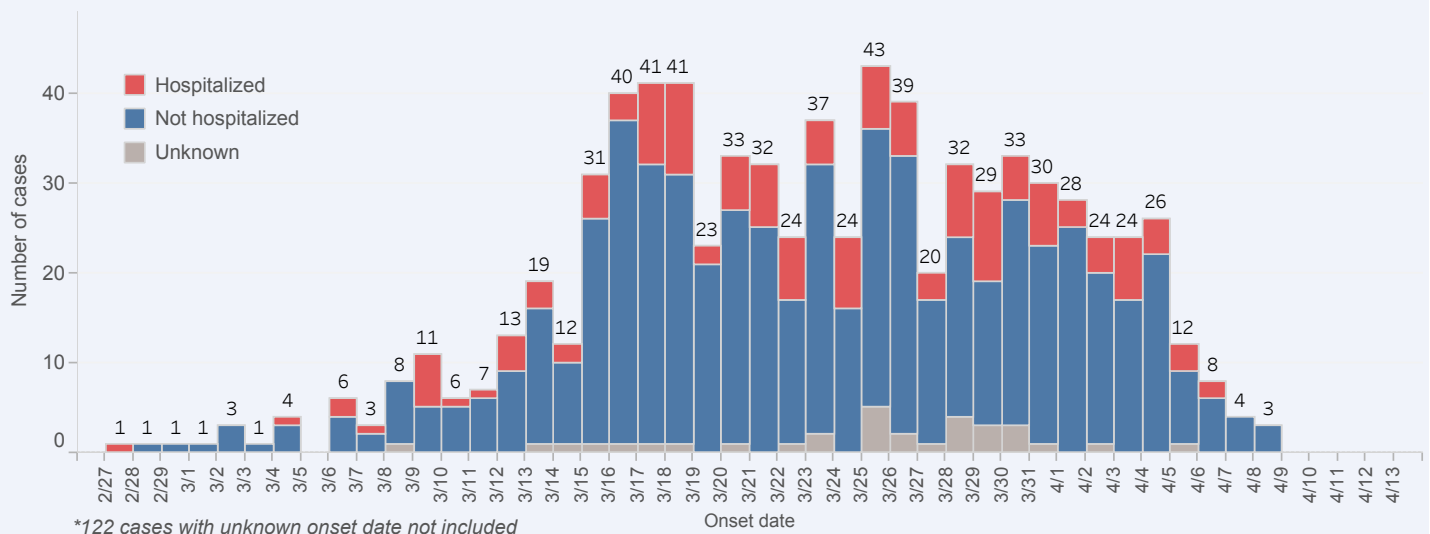


COLUMBUS
PUBLIC HEALTH

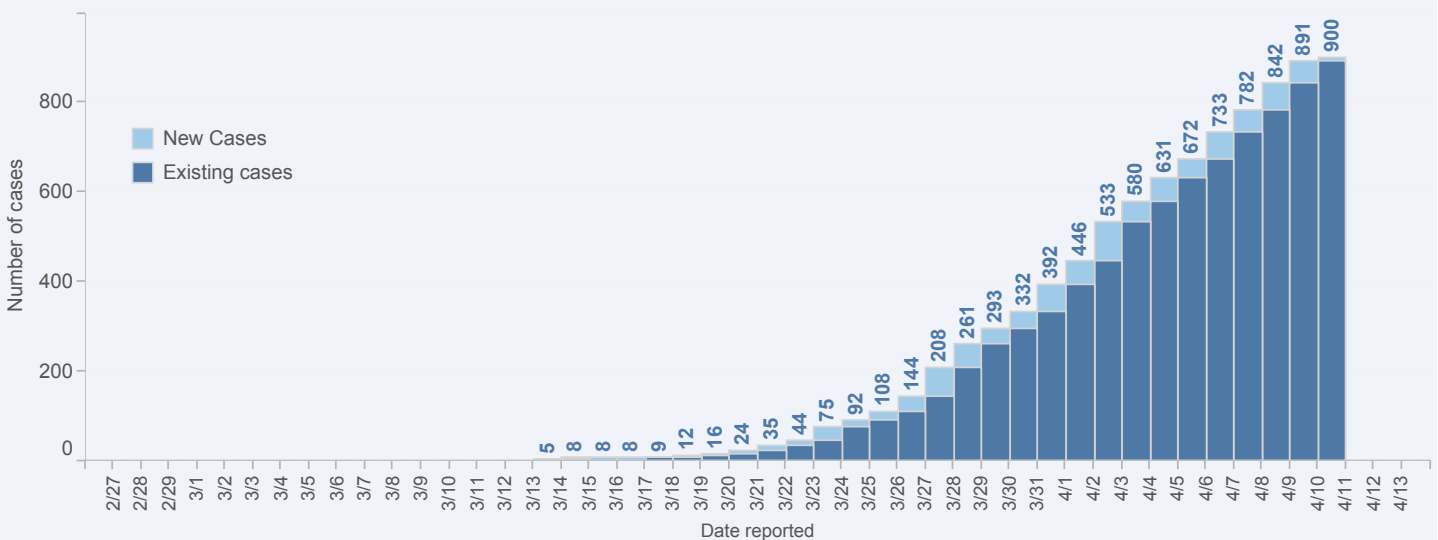
Age Group



Epi Curve for Columbus & Franklin County by Date of Illness Onset (N = 778*)



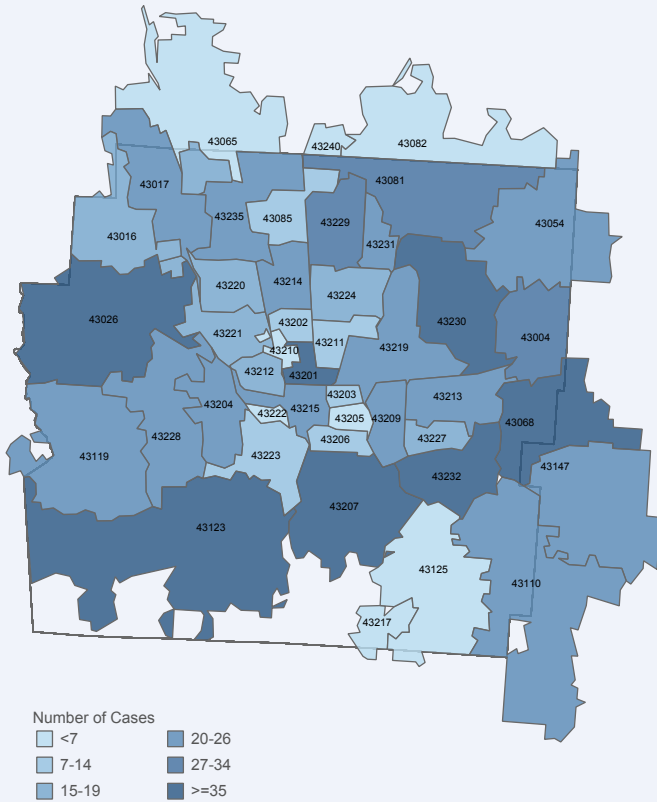
Cumulative Cases for Columbus & Franklin County by Report Date (N = 900)



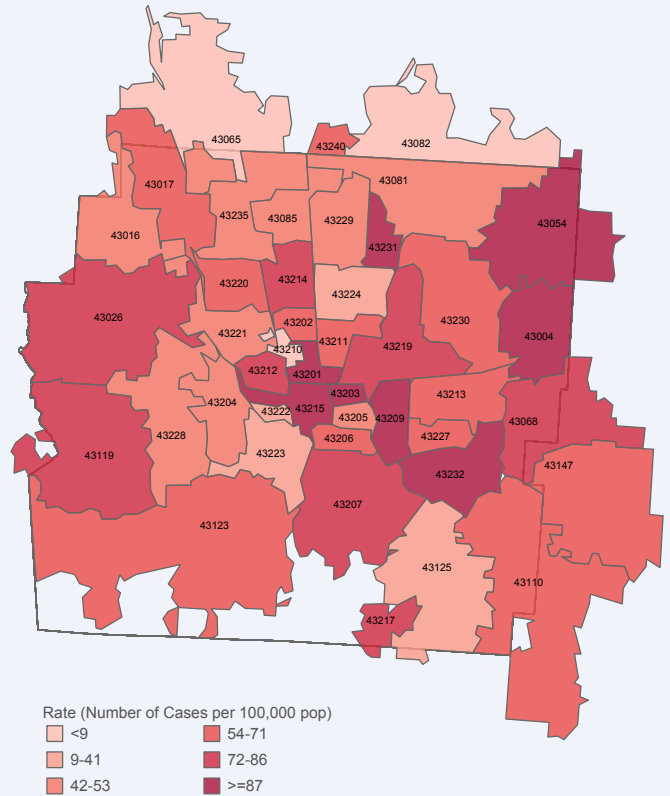
City of Columbus and Franklin County Jurisdictions Coronavirus Disease 2019 (COVID-19) Summary of Cases

(page 3) Published April 10, 2020

Cases by ZIP Code



Rate by ZIP Code



Note: COVID-19 cases outside Columbus & Franklin County jurisdictions are not included in the map; for ZIP codes that cross into other jurisdictions, the number of cases given may not represent all COVID-19 cases in that ZIP code. Additionally, for rate calculations, the entire population of each ZIP code is used. For ZIP codes that go beyond both jurisdictional boundaries, rates can be under-estimated and less reliable due to undercounts of numerator values. Population data for rates are from the US Census Bureau, American Community Survey 2018 5-year estimates.