

# City of Columbus and Franklin County Jurisdictions Coronavirus Disease 2019 (COVID-19) Summary of Cases

Published May 8, 2020

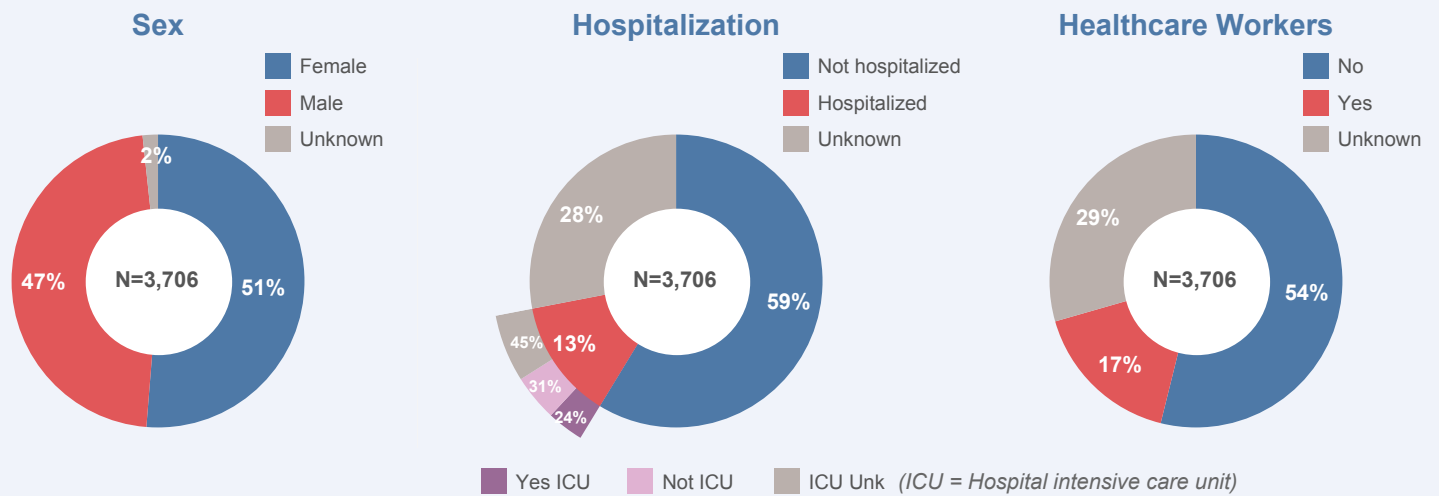
	Columbus Jurisdiction*	County-wide Jurisdiction*	Ohio**
<b>Cases:</b>	2,804	3,706	23,016
<b>Confirmed Cases</b>	2,662	3,535	21,969
<b>Probable Cases</b>	142	171	1,047
<b>Deaths:</b>	79 (3%)	110 (3%)	1,306 (6%)
<b>Long Term Care Facility Deaths</b>	47 (59% of deaths)	66 (60% of deaths)	N/A
<b>Hospitalizations:</b>	355 (13%)	492 (13%)	4,218 (18%)
<b>Illness Onset Date Range:</b>	2/14/2020 - 5/6/2020	2/14/2020 - 5/6/2020	2/12/2020 - 5/8/2020
<b>Male:</b>	1,323 (47%)	1,744 (47%)	12,556 (55%)
<b>Female:</b>	1,427 (51%)	1,900 (51%)	10,333 (45%)
<b>Age Range:</b>	0 - 102 years	0 - 102 years	0 - 106 years
<b>Median Age:</b>	44 years	46 years	51 years
<b>Healthcare Workers:</b>	456 (16%)	618 (17%)	3,566 (15%)

\*Columbus & County-wide (combined Columbus and Franklin County jurisdiction) data from the Ohio Disease Reporting System as of **May 8, 2020 8:15 AM**  
 Statistics based on jurisdiction (areas for which the local health departments are responsible) may not be the same as statistics based on county geographic boundaries  
 Columbus jurisdiction includes the city of Worthington: **53 of the Columbus cases and 10 of the Columbus deaths are in Worthington (7 of those are LTCF deaths)**

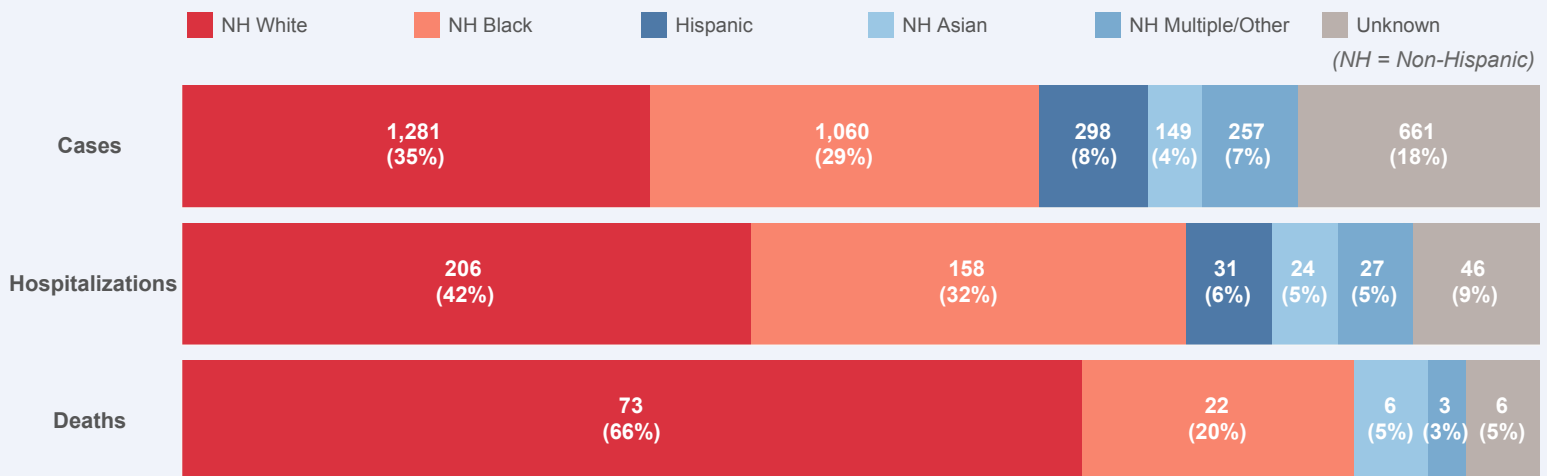
\*\*Ohio data from the Ohio Department of Health as of **May 8, 2020 2:00 PM**

## Charts and Graphs for All (Confirmed & Probable) Cases in Columbus & Franklin County

Charts and Graphs Filtered By: Case Classification - All (Confirmed & Probable)      Jurisdiction Level - Columbus & Franklin County



## Race/Ethnicity of Cases, Hospitalizations, and Deaths



For comparison, the population of Columbus & Franklin County is 62% NH White, 23% NH Black, 6% Hispanic, 5% NH Asian, and 4% Multiracial/Other

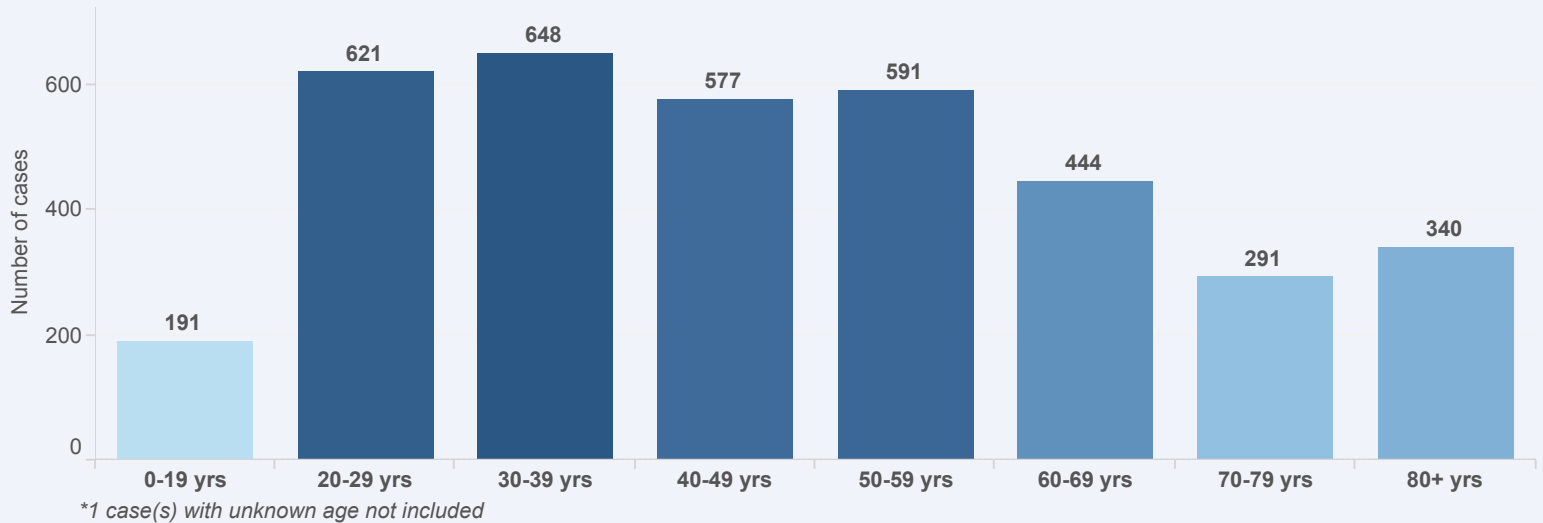
# City of Columbus and Franklin County Jurisdictions Coronavirus Disease 2019 (COVID-19) Summary of Cases

(page 2) Published May 8, 2020

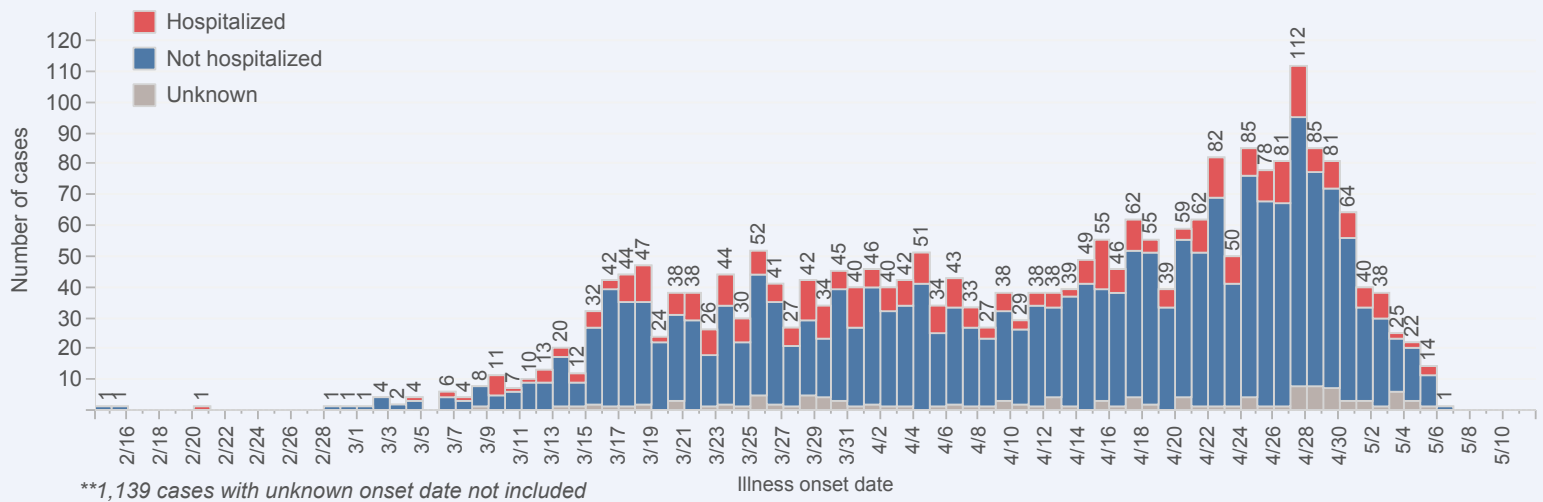
Charts and Graphs Filtered By: Case Classification - *All (Confirmed & Probable)*

Jurisdiction Level - *Columbus & Franklin County*

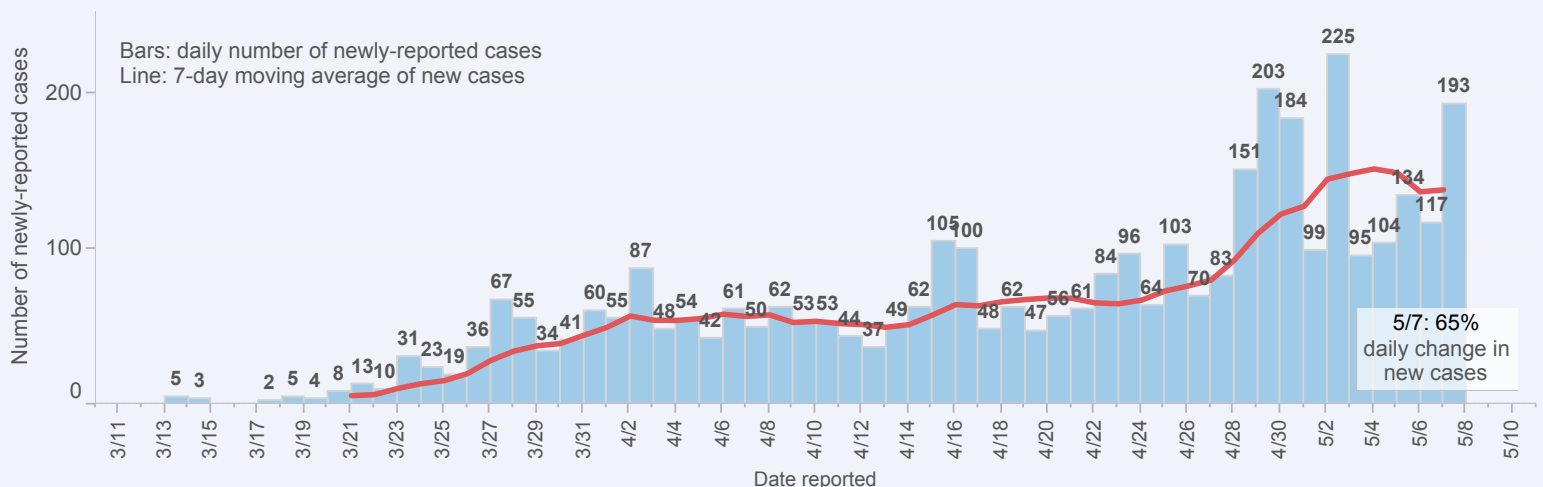
## Age of All (Confirmed & Probable) Cases in Columbus & Franklin County (N=3,703\*)



## Epi Curve: All (Confirmed & Probable) Cases in Columbus & Franklin County by Onset Date (N=2,536\*\*)



## Newly-Reported All (Confirmed & Probable) Cases in Columbus & Franklin County (N=3,657\*\*\*)

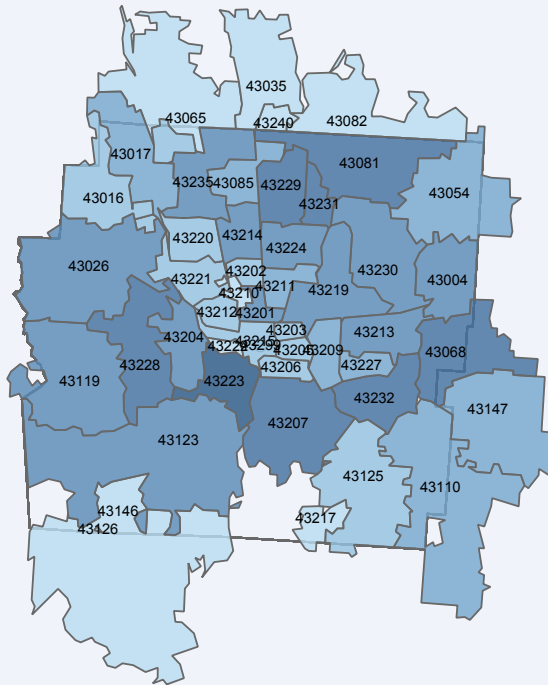


# City of Columbus and Franklin County Jurisdictions Coronavirus Disease 2019 (COVID-19) Summary of Cases

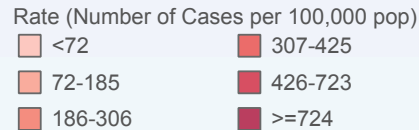
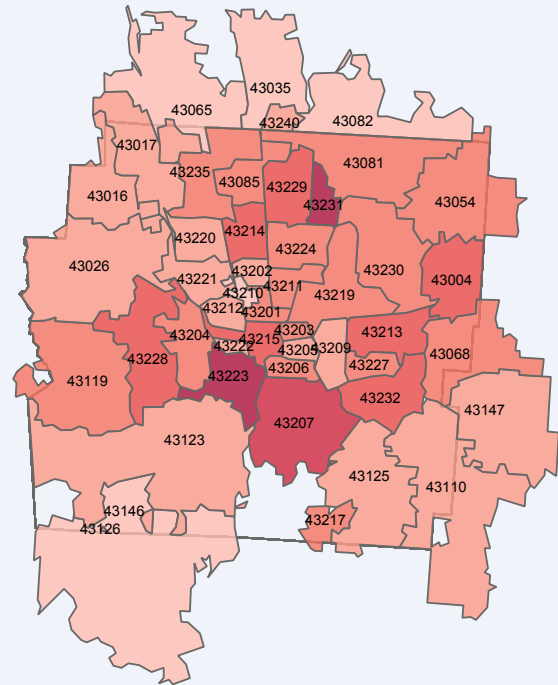
(page 3) Published May 8, 2020

## Geography of All (Confirmed & Probable) Cases in Columbus & Franklin County Jurisdiction

Cases by ZIP Code



Rate by ZIP Code



**Note:** COVID-19 cases outside Columbus & Franklin County jurisdictions are not included in the map; for ZIP codes that cross into other jurisdictions and/or counties, the number of cases given may not represent all COVID-19 cases in that ZIP code. Additionally, for rate calculations, the entire population of each ZIP code is used. For ZIP codes that go beyond both jurisdictional boundaries, rates can be under-estimated and less reliable due to undercounts of numerator values. Population data for rates are from the US Census Bureau, American Community Survey 2018 5-year estimates.

## COVID-19 Rate\* in Franklin County Geographic Boundary and CelebrateOne Priority Area\*\*

	Cases (Rate)	Hospitalizations (Rate)	Deaths (Rate)
<b>Franklin County:</b>	<b>3,557 (278.9)</b>	<b>462 (36.2)</b>	<b>107 (8.4)</b>
CelebrateOne Priority Area	1,461 (378.5)	182 (47.2)	22 (5.7)
Non-CelebrateOne Area	2,095 (235.6)	280 (31.5)	85 (9.6)

\*Rates are per 100,000 population

\*\*CelebrateOne Priority Area includes ZIP codes 43203, 43204, 43205, 43206, 43207, 43211, 43219, 43222, 43223, 43224, 43227, 43229 & 43232; Non-CelebrateOne Area includes any part of Franklin County not within the ZIP codes listed above

## Self-Quarantine & Symptom Monitoring in Columbus City

Individuals advised by CPH to self-quarantine & monitor symptoms	2,538
Completed self-quarantine/symptom monitoring	1,470
Self-quarantine/symptom monitoring in progress	1,068