Appendix A: Public Outreach Comments

Map 1: Hilltop Pop-up Meetings, Area Commission Meetings, Phone, and Email Comments

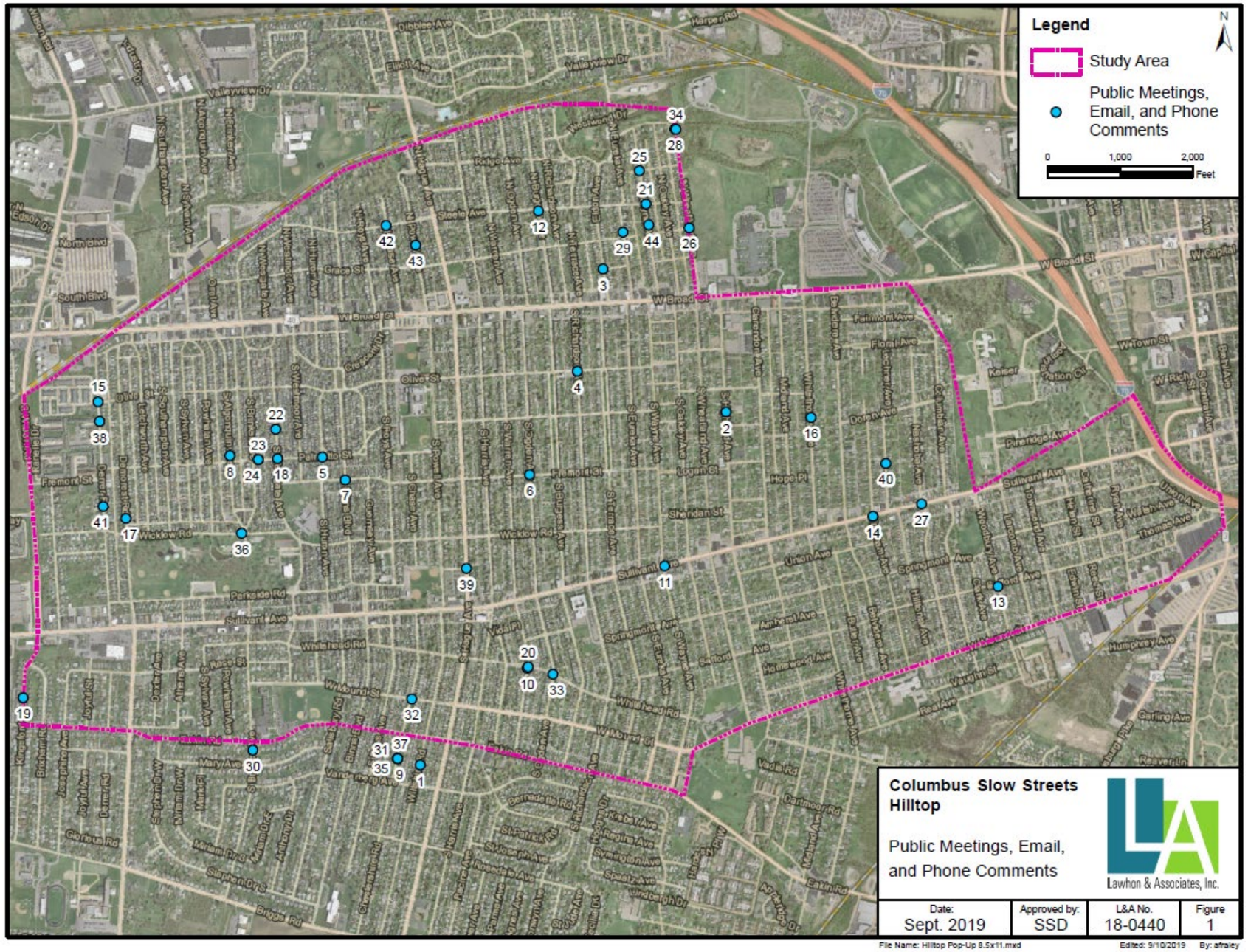

Table 1: Hilltop Pop-up Meetings, Area Commission Meetings, Phone, and Email Comments

#	Date	Comment Source	Comment
1	2/23/2019	Pop-Up	Cars speed by house
2	2/23/2019	Pop-Up	No stop signs on Highland or Wheatland between Broad & Sullivant. Speeding is problem.
3	2/23/2019	Pop-Up	2-way street and people speed both ways
4	2/23/2019	Pop-Up	No stop between Palmetto & Broad. People speed.
5	2/23/2019	Pop-Up	Run stop signs/move fast east/west between Binns and Westmoor
6	2/23/2019	Pop-Up	School bus stop. Speeding traffic. Has seen accidents at this intersection. Child hit at intersection.
7	2/23/2019	Pop-Up	People run stop light traveling east/west on Fremont
8	4/3/2019	Pop-Up	I live in Westgate on a one way street. Westgate has very few sidewalks so residents walk on the street. One way streets are safer for walkers because you only have to watch traffic from one direction. I'm opposed to endangering walkers by converting one way streets to two way. I believe education and enforcement are the best way to slow drivers without causing unintended negative consequences. It can't be a one and done. Periodic reminders with photos of injury and damage would work for me.
9	4/3/2019	Pop-Up	Need to widen the streets so that construction trucks and wide vehicles can pass through without hitting parked cars.
10	4/3/2019	Pop-Up	Speed. Speed. Speed. I have been threatened for telling someone to slow down. We have stop signs N/E & S/W - which usually are slow & go or no stop at all.
11	4/3/2019	Pop-Up	There's no speed limit sign. People are parked on curb. Street needs widened.
12	4/3/2019	Pop-Up	2 way surrounding streets are all brick, folks used to cut through, lots of speeding parking both sides, full after 5 pm, needs traffic calming, not many driveways
13	4/3/2019	Pop-Up	speeding (to get to freeway?)
14	4/3/2019	Pop-Up	problem w/ speeding & cut through traffic. No sidewalks.
15	5/2/2019	Pop-Up	speeding
16	4/6/2019	Pop-Up	1. Please look at educating families about safety when playing in front of their homes. 2. More "spot enforcement" of wrong way drives on one way streets (and parking). 3. Change calming elements from the "bumps" to a less damaging elements. 4. Question: A rumor was out a few years ago about removing traffic lights from W. Mound Street and replacing them with roundabouts. Is that plan still under consideration?
17	5/2/2019	Pop-Up	Demorest - speeding
18	4/3/2019	Pop-Up	Park too close to intersection at Westgate and Palmetto
19	5/2/2019	Pop-Up	Problem w/ trash on Kingsford and speeding

#	Date	Comment Source	Comment
20	5/2/2019	Pop-Up	rolling stops, speeding on Warren
21	3/14/2019	Email	N. Wayne seems to be a bit narrower than other streets & has / is used by / as a thoroughfare to Valleyview by multi-use larger vehicles: school buses, trucks, etc, as well as speeding cars, etc. We also have a (especially in the warmer weather) kids playing in the street. "Side Swipes" (cars / mirrors) are not uncommon & I, as well as other on-street parkers, will hug-up on the curb. Speed humps may help, though inconvenient, a consideration. Additionally, due to the street width & the hill, the traffic flow on N Wayne, N. of Steel, may be safer being one way (N.)through to Glenview.. At the intersection / traffic light of Oakley / W. Broad, there is "No Turn On Red". Why? I'd like to see removed for better traffic flow. And the timing of the traffic light @ W. Broad / Eureka seems longer than most. Like to see the timing shortened for better traffic flow.
22	4/3/2019	Pop-Up	I live in Westgate on Westgate Ave. Two way traffic does not alleviate spedding. There are only 2 sidewalks in the (Westgate) study area. People walk dogs, strollers - there are no safe ways to get through the neighborhood. 4 way stops would help on all intersections.
23	3/15/2019	Email	One thing I'd like to stress is that several of our 2-way streets have become thoroughfares and are unsafe with speeding cars, crime, etc. I'd like to propose every street in Westgate become alternative 1-ways
24	4/3/2019	Pop-Up	Feels safer to walk on one ways in Westgate - can walk in street and see cars driving towards you (no sidewalks) - don't want converted to two ways
25	2/23/2019	Pop-Up	Lives on Wayne north of Steele. There's speeding and people illegally parked on wrong side of street.
26	3/31/2019	Email	Widen N Wheatland to the east and add multi-use path; make street either one-way or two-way for whole duration; request for traffic calming throughout Highland West; incorporate streetscapes, arts, beautification, and pedestrian improvements; and address alley lighting and road-surface improvements.
27	3/28/2019	Email	Concerns about repeated crashes at Sullivant and Nashoba, serious safety concern for commuters and pedestrians. Recommening stop signs on all four intersection or a flashing yellow light, and a crosswalk with lights requiring cars yield as pedestrians cross.
28	4/3/2019	Pop-Up	Confusing traffic pattern - changes from 2-way to one way, back to 2 way turning onto Glenview w/ a blind curve. With the new senior center & apt complex the street needs to be widened to accommodate the increased traffic. It is a NB fire lane.
29	6/21/2019	Phone	He mentioned that parking is restricted on one side of the street. In addition to our physical calming recommendations, can we/should we also look at adding parking back in on this street?
30	4/3/2019	Pop-Up	Better signage & enforcement - very easy to exceed 25 mph. Public education campaign - pay attention drive! Many of the speeders are residents - hurrying to get home, later for work, their schedule is more important than the safety of the neighborhood. Use the civic groups & HOAs to help "drive" (pun intended) the point home.
31	4/3/2019	Pop-Up	Need to increase the amount of times of the traffic lights to allow drivers to make left or right turns. This can reduce the amount of traffic on the streets.

#	Date	Comment Source	Comment
32	4/3/2019	Pop-Up	Need to bring back another W. Mound St. COTA bus so that residences in the Eakin Road, Holly Hill Road, Sexton Drive, August Ave., Atlanta Drive and Georgesville Road can have transportation to get to the businesses on W. Broad St.
33	6/26/2019	Email	I reported some areas of my neighborhood where we have horrible problems with speeding months ago but have not heard any response. We requested a traffic calming circle at S. Ogden Ave. and Whitehead Road. There are kidsd playing near and in the street near that location every day and there is fear for them. The children need to be able to get outside and play near their home without threat of getting ran over by a speeding vehicle. Thank you for your assistance in making our Hilltop neighborhood safe.
34	4/3/2019	Pop-Up	Under study to widen, switches from 1 to 2 way and back, blind curve to Glenview, currently parking on west side
35	4/3/2019	Pop-Up	Need more street lights and solar powered safety road signs so that drivers can see the roads.
36	8/22/2019	Email	Wicklow Road - This street is one of the worst for speeding on the Hilltop. This appears to be exacerbated by the fact that parking is prohibited on Wicklow along the park. Allow parking! The cars right now basically have a wide, open road. Allow people to park along Wicklow, and you'll see those cars slow way down.
37	4/3/2019	Pop-Up	Need panic safety devices (blue light stations) to alert the cops know that a pedestrian is being robbed or attached on the streets.
38	5/2/2019	Pop-Up	speedy, kids playing in street
39	5/2/2019	Pop-Up	Hard to cross to library
40	2/23/2019	Pop-Up	People speed. Need speed bumps between Doren and Sullivant.
41	5/2/2019	Pop-Up	Speeding on Derrer Rd. 25 mph but people are going 35 - 40+. Apartments - kids in street. Would like speed bumps.
42	2/23/2019	Pop-Up	We need speed bumps. (Two additional people agreed with this comment.)
43	5/2/2019	Pop-Up	speed humps?
44	2/23/2019	Pop-Up	School Bus Routes, SRTS, Big trucks and large vehicles on street
45*	4/3/2019	Pop-Up	Not enough signage in general (yellow curbs, speed limit, no parking)
46*	5/2/2019	Pop-Up	Speeding on Sullivant & Broad. Briggs, kids walking that way for school.

*Comment not included on map because there was not a specific location indicated in the comment.

Map 2: Hilltop WikiMap Comments

Table 2: Hilltop WikiMap Comments

#	Date	WikiMap Category	Comment
1	9/23/2018	Speeding Vehicles	This is the site of a school bus stop. Speeding vehicles endanger pedestrians, including school children. Traffic calming measures needed. As evidence, I submit that the stop sign at the corner of South Ogden and Fremont has been mowed down by drivers repeatedly in the past. Agree with other residents that East-West side walks are needed to reach bus stops. I note that some of the speeding vehicles are school buses!
2	9/23/2018	Share Your Story	Hit by a vehicle at this intersection while crossing the street on foot. Vehicles traveling throughout Hilltop ignore traffic safety laws. Could cameras that identify speeding violations enable the writing of more tickets and thus help fund traffic calming measures in the area?
3	10/7/2018	Other Issue	Vehicles parked on both sides of Hague leave no room for two-direction traffic between Mound and Eakin
4	10/7/2018	Other Issue	Vehicles parked on both sides of Hague leave space for only one car to pass through between Mound and Eakin. I've witnessed many near-accidents and damage to parked cars.
5	10/9/2018	Crosswalk/Pedestrian Issue	No comment provided
6	10/9/2018	Speeding Vehicles	No comment provided
7	10/9/2018	Speeding Vehicles	No comment provided
8	10/11/2018	Speeding Vehicles	No comment provided
9	10/18/2018	Speeding Vehicles	Child hit by Car 10/17/2018 I added the point here. Someone removed it. A car flying down South Ogden hit a child yesterday. Speed issue needs to be addressed, especially on this street.
10	10/19/2018	Other Issue	VERY dangerous intersection. Multiple accidents have happened here because you cannot see cars coming from the South on South Harris if you a turning from Olive. Needs to be a flashing 4 Way Stop. This is a main walkway from kids coming from West High.
11	11/5/2018	Other Issue	Traffic enters this intersection from four directions and only one person has a stop sign, it is really dangerous, particularly since people make the right from W. Broad kind of blind to those going east on Camp Chase.
12	11/9/2018	Speeding Vehicles	Dangerous, dark, blind corner from N Wheatland to Glenview - Tight for 2 cars, not well lit, no sidewalks or connection to bike path, always accidents in the winter
13	11/9/2018	Speeding Vehicles	ridiculous 1-way, 2-way, 1-way traffic pattern
14	11/9/2018	Transit Issue	off-set intersections have led to number of accidents, typically at high speeds since no traffic controls here on Broad
15	11/10/2018	Transit Issue	Traffic pattern needs addressed on N wheatland

16	11/10/2018	Crosswalk/Pedestrian Issue	No sidewalks on either side of Oakley at Glenview with high traffic area to and from park; cars will take this turn fast both directions and/but kids often in road
17	12/20/2018	Speeding Vehicles	Demorest could use one or two "traffic calming" speed bumps to assist with speeding cars.
18	12/20/2018	Crosswalk/Pedestrian Issue	Strange intersection layout - makes coordination between pedestrians and vehicles difficult.
19	12/20/2018	Speeding Vehicles	Speed bumps needed! As soon as cars turn off W. Broad, itâ€™s like a drag strip all the way to the park.
20	12/20/2018	Speeding Vehicles	People leaving Westgate Park utilize Powhatan for the traffic signal at Broad. Some of them go so fast you cannot see the license plates on them.
21	12/20/2018	Speeding Vehicles	Speeding and low lighting from street lights. Maybe brighter bulbs would help deter criminals
22	12/20/2018	Speeding Vehicles	Speeding out of the park to the light!
23	12/20/2018	Speeding Vehicles	No comment provided
24	12/20/2018	Speeding Vehicles	No comment provided
25	12/20/2018	Speeding Vehicles	People running stop signs all the time.
26	12/20/2018	Other Issue	Very Dangerous intersection and confusing 2-way then 1-way traffic pattern
27	12/20/2018	Other Issue	This spot really needs better lighting, a crosswalk, and slight widening to allow a dedicated turn late from southbound Wilson onto Fremont
28	12/20/2018	Other Issue	Vehicles constantly going the wrong way down one-way streets around church & school.
29	12/20/2018	Other Issue	Perhaps previous traffic study's won't allow for it, but I feel this intersection would benefit from being a 4 way stop. So many times cars are going extremely fast trying to make the light at Sullivant going south.
30	12/20/2018	Other Issue	Maybe consider having the S. Westgate/W Broad traffic light run independently of the N. Westgate/W Broad light. There seems to be some confusion for left-turners as to who has the right of way.
31	12/20/2018	Speeding Vehicles	Speeding vehicles observed at all hours of the day.
32	12/20/2018	Speeding Vehicles	The speeders on this street are out of control. More stop signs at the cross streets or some other permanent traffic calming is needed. Speed trailers seem to be the city's only answer which has proven ineffective or is being used as a tool to silence us with fake stats. Everyone slows down when they see the digital readout, so how about placing an invisible speed tracker to get some real results?
33	12/20/2018	Speeding Vehicles	People racing though the intersection and down Letchworth from broad
34	12/20/2018	Speeding Vehicles	Alternative drag strip to Westgate Park area for vehicles turning off of Broad St.
35	12/20/2018	Speeding Vehicles	Westmoor has trouble with speeding vehicles
36	12/20/2018	Other Issue	Resident continuously drives wrong way down the street to get to his/her own house.
37	12/20/2018	Speeding Vehicles	It's the West Broad 500 all day every day!

38	12/21/2018	Speeding Vehicles	Every day, all day
39	12/21/2018	Speeding Vehicles	Residents of this street speed frequently
40	12/21/2018	Speeding Vehicles	Almost always through traffic.
41	12/21/2018	Speeding Vehicles	No comment provided
42	12/21/2018	Crosswalk/Pedestrian Issue	Dangerous crosswalk due to speeding traffic
43	12/21/2018	Speeding Vehicles	No comment provided
44	12/21/2018	Speeding Vehicles	No comment provided
45	12/21/2018	Speeding Vehicles	No comment provided
46	12/21/2018	Other Issue	Street light constantly hit/knocked over by reckless and speeding drivers as well as backed into by business parking lot traffic
47	12/21/2018	Transit Issue	Street is too narrow for on street parking on both sides of street. Through traffic has difficulty passing parked vehicles
48	12/21/2018	Crosswalk/Pedestrian Issue	Pedestrian crosswalks needed in this overly large intersection.
49	12/21/2018	Speeding Vehicles	A lot of accidents occur in this intersection. It would be nice to have some traffic calming infrastructure or design here. It is extremely difficult to see cross traffic heading north on Binns Blvd.
50	12/21/2018	Speeding Vehicles	Vehicles going wrong way on a one-way street to get to ball fields.
51	12/21/2018	Speeding Vehicles	As soon as the street opens up from two lanes to four lanes, people treat it like a drag strip. Lots of speeding and loud trucks and motorcycles opening up their throttles here. I would like to see the traffic calming two lanes continue west.
52	12/21/2018	Other Issue	More or better signage needed at alley entrances between Parkside & Sullivant East of Binns warning of dead end alley.. Too many vehicles get to the end of alley then either try to turn around or back up, damaging yards, fences, landscaping and retaining walls.
53	12/22/2018	Transit Issue	Street is way too narrow for the amount of traffic it handles.
54	12/22/2018	Transit Issue	Unnecessary traffic light is a traffic choke point.
55	12/24/2018	Speeding Vehicles	No comment provided
56	12/24/2018	Speeding Vehicles	No comment provided
57	12/24/2018	Speeding Vehicles	No comment provided
58	12/24/2018	Speeding Vehicles	No comment provided
59	12/24/2018	Speeding Vehicles	Speeding vehicles during school hours of operation and during dismissal. No one is out there to help the children cross the road. This is an elementary school people SLOW DOWN!!

60	12/24/2018	Other Issue	This intersection is very confusing and dangerous. This includes Binns north and south, guernsey, and the alley off of parkside west of Binns. There is not enough signage. Accidents and near misses happen here frequently.
61	12/24/2018	Other Issue	There is too much vehicle traffic through this alley to avoid the light at Binns and Sullivant. Vehicles using this alley frequently do not stop if they are coming south from Binns. Traffic calming and signage is needed. The garage on this corner was struck by a vehicle going too fast and missing the alley entrance.
62	12/28/2018	Speeding Vehicles	Vehicles use wiltshire to bypass hague and speed through throughout the day and night. A stop sign at all 4 points of the intersection of Whitehead and wiltshire would help or possibly a speed bump.
63	1/21/2019	Speeding Vehicles	No comment provided
64	1/21/2019	Crosswalk/Pedestrian Issue	No comment provided
65	1/21/2019	Crosswalk/Pedestrian Issue	No comment provided
66	1/21/2019	Crosswalk/Pedestrian Issue	No comment provided
67	1/21/2019	Crosswalk/Pedestrian Issue	No comment provided
68	1/24/2019	Transit Issue	Street is too narrow for parking on both sides. A lot of near accidents happen from cars that can't see around the corner and around the cars on either side meeting in the middle.
69	1/24/2019	Speeding Vehicles	There used to be a traffic circle or something similar in this intersection. But it was removed some time ago and now it's a large open intersection that people fly through without looking.
70	1/24/2019	Speeding Vehicles	1/24/2019 Stop sign hit once again at the corner of South Ogden and Fremont. Cars not only cross the middle of the road, they go off the road, and come up into my yard repeatedly, mowing down the stop sign on the opposite side of the road from which they were driving. The city has had to replace the same sign repeatedly. I had to put in 8" inch wooden fence posts reinforced with steel and concrete for protection. Children wait for busses on this corner. It's a nightmare waiting to happen.
71	1/31/2019	Transit Issue	Can we widen this road, make it all 2 way AND add a bike path that connects up with the bike trail. This along with adding more lighting and speed humps/traffic calming would be greatly beneficial.
72	1/31/2019	Transit Issue	Please add speed humps/traffic calming and put sidewalks on the park side of street. There is a lot of pedestrian traffic in the area, but also cars that are quickly cutting through the area like it's their personal shortcut. There is also a recreation center in the area that attracts children on Eureka.
73	2/13/2019	Other Issue	The curbs along this area are too old. They have settled so low that cars think they're parking on the street when in fact they are parking in resident's yards.
74	2/15/2019	Speeding Vehicles	Traffic flow on this street doesnt make sense - often blocked and congested

75	2/15/2019	Crosswalk/Pedestrian Issue	No sidewalks
76	2/15/2019	Crosswalk/Pedestrian Issue	How do seniors connect to the neighborhood? Would be nice to walk to Fire Station, Health Center, etc.
77	2/15/2019	Other Issue	New Wheatland Townhomes coming to area - is infrastructure ready? Great way to welcome new families - but need a way to know this new community will exist at Broad Street. Signs? Sidewalks? Wide enough roads? Tie in bike lanes?
78	2/18/2019	Other Issue	Demorest needs sidewalks going to Westgate Park.
79	2/20/2019	Speeding Vehicles	apparently S. Wayne Ave between Broad and Sullivant is a raceway. Nice Narrow, and people doing 30mph + down it is guaranteed to leave your mirrors in the road as they swipe at high speed.
80	2/21/2019	Speeding Vehicles	There are no speed bumps on Wicklow and the speed limit is higher. Cars are constantly going significantly above the speed limit.
81	2/21/2019	Crosswalk/Pedestrian Issue	Need sidewalks because it's unsafe to walk on the street with the cars speeding by.
82	2/21/2019	Crosswalk/Pedestrian Issue	The intersection at Broad and Roys is particularly dangerous. People speed through the red light all the time. I've been nearly run over about 3x in the last year.
83	2/22/2019	Crosswalk/Pedestrian Issue	Many people walk to the businesses across the street from Westgate. This is a popular crossing place. No crosswalk.
84	2/22/2019	Speeding Vehicles	Many vehicles run solid red lights at this intersection
85	2/22/2019	Other Issue	"Parking is extremely limited for this block of businesses. If we want to support existing businesses on the hilltop, WE NEED PARKING! The blocks between Sylvan Ave and Huron hold viable businesses. Let's help them with parking, not remove it."
86	2/24/2019	Speeding Vehicles	This entire segment of Wayne Avenue Southbound should be posted with Speed Limit 25 signs. The road may need to be widened also. Traffic rolls through here at 35 to 55 and nearly all residents have had the rears of their vehicles struck by reckless drivers. We actually park partway on the curb although that is not legal to reduce the probability of getting our vehicles smashed in the rear or our mirrors knocked off.
87	3/15/2019	Share Your Story	I love living on a OneWay street, I think others in our neighborhood like Westgate and Demorest have become thoroughfares and are unsafe. I'd love to see the entire neighborhood go to OneWays.
88	3/15/2019	Other Issue	I'd make Wicklow a One-Way
89	3/15/2019	Other Issue	I'd make Parkside a OneWay opposite of Wicklow
90	3/15/2019	Speeding Vehicles	Wicklow should become a OneWay!
91	3/15/2019	Speeding Vehicles	Make Parkside a OneWay opposite of Wicklow so there's only one direction around the park!

92	3/16/2019	Crosswalk/Pedestrian Issue	Unsafe pedestrian crossing all along Broad due to off-set intersections, HIGH speeds, and running of red lights. Solutions must incorporate street alignment, highly visible pedestrian crossing for bikers and walkers, enough time for families and children to cross, accessible curbs for wheelchair and stroller access, and traffic calming such as raised crosswalks, parking cut-outs, and pedestrian prioritization.
93	3/28/2019	Crosswalk/Pedestrian Issue	Not safe for pedestrians - at least one person in a wheelchair reported hit and one person on a bike.
94	3/28/2019	Crosswalk/Pedestrian Issue	This is a school and park area, yet there are no speed bumps. Seems unsafe and neighbors have reported not feeling comfortable letting children play in front yard for this reason. Same for other side of park/school.
95	3/28/2019	Speeding Vehicles	Neighbors report multiple incidents of mirrors being swipe off by speeding cars.
96	4/3/2019	Speeding Vehicles	No comment provided
97	4/3/2019	Speeding Vehicles	No comment provided
98	4/4/2019	Speeding Vehicles	A raised intersections here would slow down traffic cutting through the neighborhood and lower the risk of accidents.
99	4/5/2019	Speeding Vehicles	Speeding vehicle near South Ogden Avenue and Whitehead Road. Kids play near the road often.
100	4/5/2019	Speeding Vehicles	Speeding at Mound near South Ogden.
101	4/5/2019	Speeding Vehicles	No comment provided
102	4/7/2019	Speeding Vehicles	No comment provided
103	4/7/2019	Speeding Vehicles	No comment provided
104	4/7/2019	Speeding Vehicles	No comment provided
105	4/7/2019	Speeding Vehicles	No comment provided
106	4/7/2019	Speeding Vehicles	No comment provided
107	4/7/2019	Speeding Vehicles	No comment provided
108	4/7/2019	Speeding Vehicles	No comment provided
109	4/7/2019	Speeding Vehicles	No comment provided
110	4/7/2019	Speeding Vehicles	No comment provided
111	4/7/2019	Speeding Vehicles	No comment provided
112	4/7/2019	Speeding Vehicles	No comment provided
113	4/7/2019	Speeding Vehicles	No comment provided
114	4/7/2019	Speeding Vehicles	No comment provided
115	4/7/2019	Speeding Vehicles	No comment provided

116	4/7/2019	Speeding Vehicles	No comment provided
117	4/7/2019	Speeding Vehicles	No comment provided
118	4/7/2019	Speeding Vehicles	No comment provided
119	4/7/2019	Speeding Vehicles	No comment provided
120	4/7/2019	Speeding Vehicles	No comment provided
121	4/7/2019	Speeding Vehicles	No comment provided
122	4/7/2019	Speeding Vehicles	No comment provided
123	4/7/2019	Speeding Vehicles	No comment provided
124	4/7/2019	Speeding Vehicles	No comment provided
125	4/7/2019	Speeding Vehicles	No comment provided
126	4/7/2019	Speeding Vehicles	No comment provided
127	4/7/2019	Speeding Vehicles	No comment provided
128	4/7/2019	Speeding Vehicles	No comment provided
129	4/7/2019	Speeding Vehicles	No comment provided
130	4/7/2019	Transit Issue	Bus does not run often enough
131	4/7/2019	Transit Issue	"Bus does not run often enough No trash receptacle No shelter
132	4/7/2019	Transit Issue	No bus shelter
133	4/7/2019	Speeding Vehicles	No comment provided
134	4/7/2019	Speeding Vehicles	No comment provided
135	4/7/2019	Speeding Vehicles	Speeding is a real problem around the school.
136	4/7/2019	Speeding Vehicles	No comment provided
137	4/7/2019	Speeding Vehicles	No comment provided
138	4/7/2019	Speeding Vehicles	No comment provided
139	4/7/2019	Speeding Vehicles	No comment provided
140	4/7/2019	Speeding Vehicles	No comment provided
141	4/7/2019	Speeding Vehicles	No comment provided
142	4/7/2019	Speeding Vehicles	No comment provided
143	4/7/2019	Speeding Vehicles	No comment provided

144	4/7/2019	Speeding Vehicles	No comment provided
145	4/7/2019	Speeding Vehicles	No comment provided
146	4/7/2019	Speeding Vehicles	No comment provided
147	4/7/2019	Speeding Vehicles	No comment provided
148	4/7/2019	Speeding Vehicles	No comment provided
149	4/7/2019	Speeding Vehicles	We would like trafficking calming at this intersection as the vehicles speed around the curve and we have a lot of children who play near the street. So many drivers are distracted or impaired and it makes it so scary for this neighborhood.
150	4/7/2019	Speeding Vehicles	No comment provided
151	4/7/2019	Speeding Vehicles	No comment provided
152	4/7/2019	Speeding Vehicles	No comment provided
153	4/7/2019	Speeding Vehicles	No comment provided
154	4/7/2019	Speeding Vehicles	No comment provided
155	4/7/2019	Speeding Vehicles	No comment provided
156	4/7/2019	Speeding Vehicles	No comment provided
157	4/7/2019	Speeding Vehicles	No comment provided
158	4/7/2019	Speeding Vehicles	No comment provided
159	4/7/2019	Speeding Vehicles	No comment provided
160	4/7/2019	Speeding Vehicles	No comment provided
161	4/7/2019	Speeding Vehicles	No comment provided
162	4/7/2019	Speeding Vehicles	No comment provided
163	4/7/2019	Speeding Vehicles	No comment provided
164	4/7/2019	Speeding Vehicles	Very dangerous curve. the brick building as been taken out several times as well as a garage. A death occurred there several years ago.
165	4/7/2019	Other Issue	sidewalks needed as there are pedestrians
166	4/7/2019	Speeding Vehicles	No comment provided
167	4/7/2019	Speeding Vehicles	No comment provided
168	4/7/2019	Speeding Vehicles	No comment provided
169	4/7/2019	Speeding Vehicles	No comment provided

170	4/7/2019	Speeding Vehicles	No comment provided
171	4/7/2019	Speeding Vehicles	No comment provided
172	4/7/2019	Speeding Vehicles	No comment provided
173	4/7/2019	Speeding Vehicles	No comment provided
174	4/7/2019	Speeding Vehicles	No comment provided
175	4/7/2019	Crosswalk/Pedestrian Issue	Hague and Sullivant at all four corners is difficult for pedestrians to even cross on a Walk signal as there are distracted and impaired drivers speeding through the area. They don't even pay attention to pedestrians.
176	4/7/2019	Speeding Vehicles	Please excuse that we placed the speeding vehicles icon on all the streets between the boundaries of Sullivant Avenue to Eakin Road from South Wayne Avenue to South Hague Avenue as there is speeding and other traffic violations in this area at various times. We believe much of it has to do with distracted and impaired driving. We really need to address the issues behind this behavior in our disadvantaged neighborhoods.
177	4/23/2019	Speeding Vehicles	There's been two accidents in the last 6 months at this intersection. The curve around from Steele to Brinker is very bad! Speed humps recommended here and in other places along Steele.
178	5/7/2019	Transit Issue	COTA bus should go to zoo during Wildlights & to Darby Creek during summer. It stops 3 miles short of Darby Creek now. What's 3 miles. You could greatly improve entertainment options for Hilltop for little cost by extending the bus route to Darby Creek. Entrance is free, so ideal for residents of our poor neighborhood.
179	5/7/2019	Transit Issue	Child struck by Vehicle on 5/7/2019
180	5/9/2019	Speeding Vehicles	Four-way stop needs a raised intersection. saw three cars last week blow through this intersection.
181	5/9/2019	Speeding Vehicles	I walk my dog every morning and afternoon. People fly down this street. There is not a speed limit sign.
182	5/9/2019	Speeding Vehicles	Four-way stop needs a raised intersection. People tend to do a rolling stop, rather than a full stop.
183	5/9/2019	Crosswalk/Pedestrian Issue	Missing section of sidewalk in front of three houses.
184	5/9/2019	Speeding Vehicles	Eakin Rd east of Demorest is treated as a major corridor. Everyone speeds through here.
185	5/9/2019	Crime	People park/spot in the middle of the street, in front of the cross walks and fire hydrant to access this convenience store. The in and out customers fly down Richardson.
186	5/9/2019	Speeding Vehicles	We need traffic abatement or speed calming fixtures added to the road - speed bumps
187	5/9/2019	Speeding Vehicles	Lots of speeding vehicles turning from Westbroad- speed bumps are needed"
188	5/9/2019	Crosswalk/Pedestrian Issue	No sidewalks - people are forced to walk on the streets with speeding traffic coming from broad

189	5/9/2019	Crosswalk/Pedestrian Issue	Patchy to no sidewalks - people are forced to walk dogs walk with their kids in busy street with speeding - high traffic
190	5/9/2019	Crosswalk/Pedestrian Issue	Sidewalks please - this is very dangerous to walk on streets cause if traffic speeding...
191	5/10/2019	Crosswalk/Pedestrian Issue	Sidewalks needed all around school area
192	5/10/2019	Crosswalk/Pedestrian Issue	Sidewalks needed
193	5/10/2019	Crosswalk/Pedestrian Issue	Sidewalks
194	5/10/2019	Speeding Vehicles	School zone but I have almost been hit twice crossing to the school during school Hours
195	5/10/2019	Crosswalk/Pedestrian Issue	Sidewalks in disrepair along with parking surfaces..
196	5/10/2019	Crosswalk/Pedestrian Issue	Sidewalks in disrepair
197	5/10/2019	Speeding Vehicles	Lots of speeding vehicles on broad
198	5/10/2019	Speeding Vehicles	Speeders
199	5/10/2019	Crosswalk/Pedestrian Issue	Sidewalks are needed to ensure pedestrians safety
200	5/10/2019	Speeding Vehicles	Yes speeding vehicles in the ally - good grief!
201	5/10/2019	Crime	Car sideswiped in front of home twice..
202	5/10/2019	Speeding Vehicles	We need speed bumps on this side of Binns. Some some on the north side closer to Broad and once people get past those they speed down the rest of Binns even though we are very kid friendly on this block
203	5/16/2019	Other Issue	Obstruction of clear view to see traffic when crossing at the stop sign. N Burgess and Grace Avenue.
204	5/28/2019	Other Issue	Cars park on Chestershire too close to Mound here. The street is too narrow for the parked cars, cars turning off Mound, and cars waiting at the stop sign on Chestershire. There should be no parking for 50 feet from the corner.
205	5/28/2019	Speeding Vehicles	Cars park on both sides of the street and a curve in the road causes low visibility. People speed through and it is dangerous.
206	5/28/2019	Transit Issue	This curve is dangerous. Right before the curve, two lanes merge. This is a bus route, and buses on Mound take up more than their lane width. I have complained to COTA that their buses going west on Mound drive in both lanes. Their response was that their bus drivers are well trained. Training doesn't

			make the lanes wider or buses narrower. This entire road needs to be widened, and it needs a designated center turn lane.
207	5/28/2019	Speeding Vehicles	Perfect spot for a roundabout
208	5/30/2019	Other Issue	Cars frequently drive the wrong way on Binns here. And cars make illegal u turns here frequently.
209	5/30/2019	Speeding Vehicles	Please close this alley to through-vehicle traffic! It is used frequently to avoid the light on Binns and there is way too much traffic through that travels way too quickly.

*The WikiMap allowed commenters to select a category and place an icon without leaving a specific comment

Map 3: Linden Pop-up Meetings, Area Commission Meetings, Phone, and Email Comments

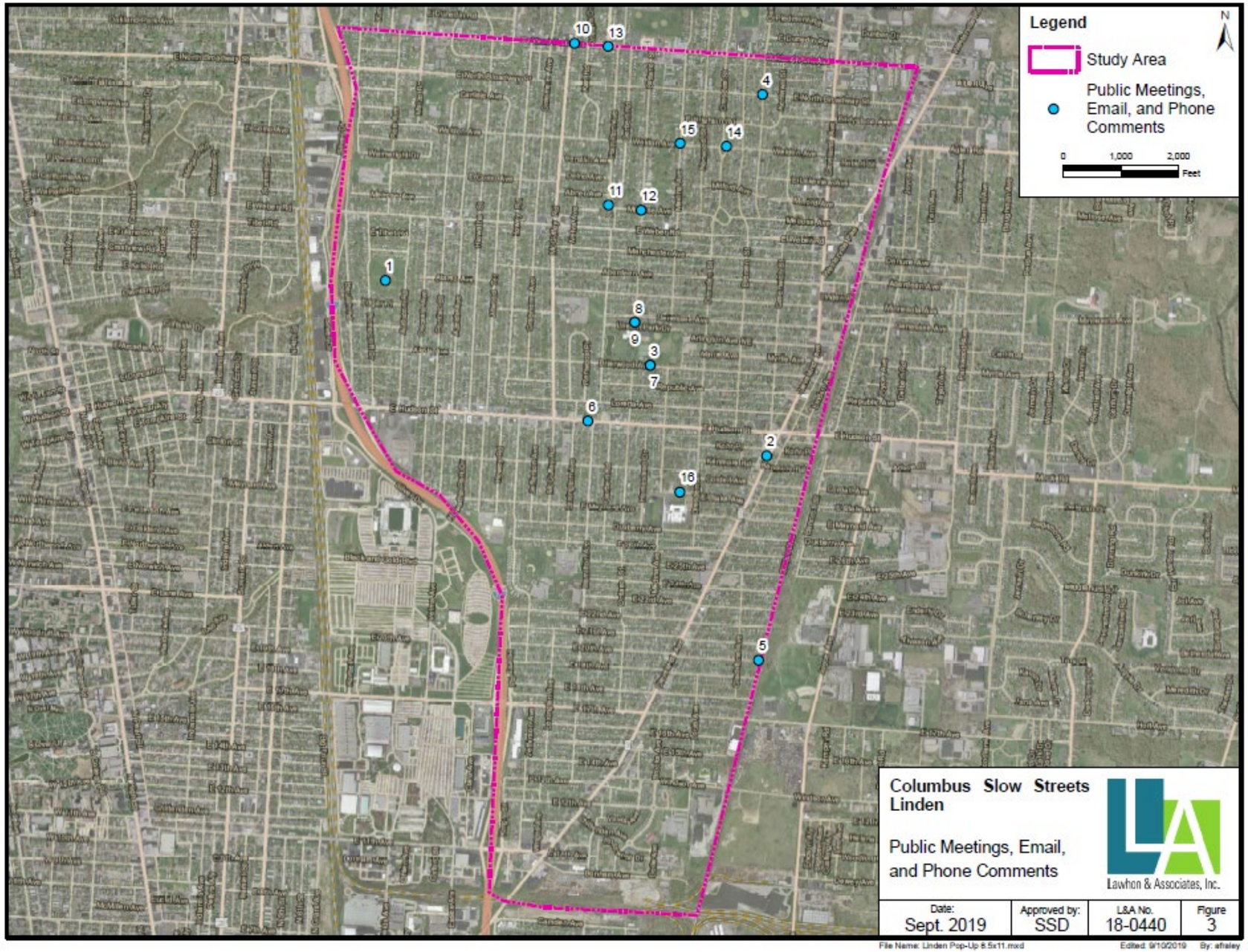

Table 3: Linden Pop-up Meetings, Area Commission Meetings, Phone, and Email Comments

#	Date	Comment Source	Comment
1	2/19/2019	Area Commission	Add sidewalks to/from park, bus stop
2	2/19/2019	Area Commission	Desperately need a crosswalk and lights @ the N. Cleveland library. Very dangerous. (I recognize this is out of my boundary).
3	2/19/2019	Area Commission	Briarwood should be widened/fixed for rec center improvements.
4	2/19/2019	Area Commission	Speed bumps are not working as a deterrent on my street, Oaklawn and East North Broadway. They fly over them and bottom out. Need to be bigger bumps.
5	4/4/2019	Pop-up	Remove bushes on Billiter. 17th - 19th flat, ditch above 19th, add sidewalk
6	4/4/2019	Pop-up	Yes why is will stop accident and so kid can walk without being hit on accident and stop getting [puted?] over.
7	4/6/2019	Pop-up	Cars drive way too fast down Briarwood. There should be a stop sign at the intersection of Hamilton & Loretta (both directions always come fast and there is no traffic signal in place). Speed bumps on Briarwood.
8	4/6/2019	Pop-up	The alley by the rec center is a speed trap. The cars speed thru there often and at the corner is no way to look around that corner so crashes could happen.
9	4/6/2019	Pop-up	Alley by the rec center
10	5/1/2019	Pop-up	Oakland Park @ McGuffey is a problem, people blow through the light
11	5/1/2019	Pop-up	Speeding around curve - curve at Hamilton people whiz around the curb
12	5/1/2019	Pop-up	People miss stop sign at Ontario Melrose, need lights or something
13	5/1/2019	Pop-up	Speeding is an issue on all of Oakland Park
14	5/1/2019	Pop-up	People in neighborhood concerned about speeding because there are kids outside playing and like to walk outside/walk dogs
15	5/1/2019	Pop-up	Speeding is an issue
16	6/11/2019	One Linden Meeting	Concerned about speeding and cut-through traffic on E. Blake Ave. Concerned that Blake would be a poor candidate for any possible conversion to 2-way traffic because she says it's too narrow to still include parking, too. Asked if speed humps can be considered.
17*	2/19/2019	Area Commission	Please! Speeding has been a concern for years and years! Saw very few results from traffic calming study in 2005 with N Linden Are Com. Please not another study with few results!!
18*	4/4/2019	Pop-up	Why do there be so much traffic. Whare are there so many one ways. Why is there no walkways. Why is there no place for people to ride their bikes or skateboards.
19*	4/4/2019	Pop-up	That there is more speeding during the weekend and by opening up a 2way then it should hopefully help with the traffic downtime

#	Date	Comment Source	Comment
20*	5/1/2019	Pop-up	The humps in the road hinder ambulances
21*	5/1/2019	Pop-up	Like the signs that say "Drive Like Children Live Here"
22*	5/1/2019	Pop-up	Traffic calming devices do work, they are a pain but they do work
23*	5/1/2019	Pop-up	*EDUCATION* Send everyone to driver's ed, should have to take a driving test every 8 years, people do not know the rules and regulations
24*	5/1/2019	Pop-up	Would like more signage to warn drivers to slow down and that there are children in the area
25*	5/1/2019	Pop-up	Need more recycling boxes out here on the streets
26*	5/1/2019	Pop-up	People blow through stop signs - it's a problem all over
27*	5/1/2019	Pop-up	All residential streets should be reduced to 15 MPH

*Comment not included on map because there was not a specific location indicated in the comment.

Table 4: Linden WikiMap Comments

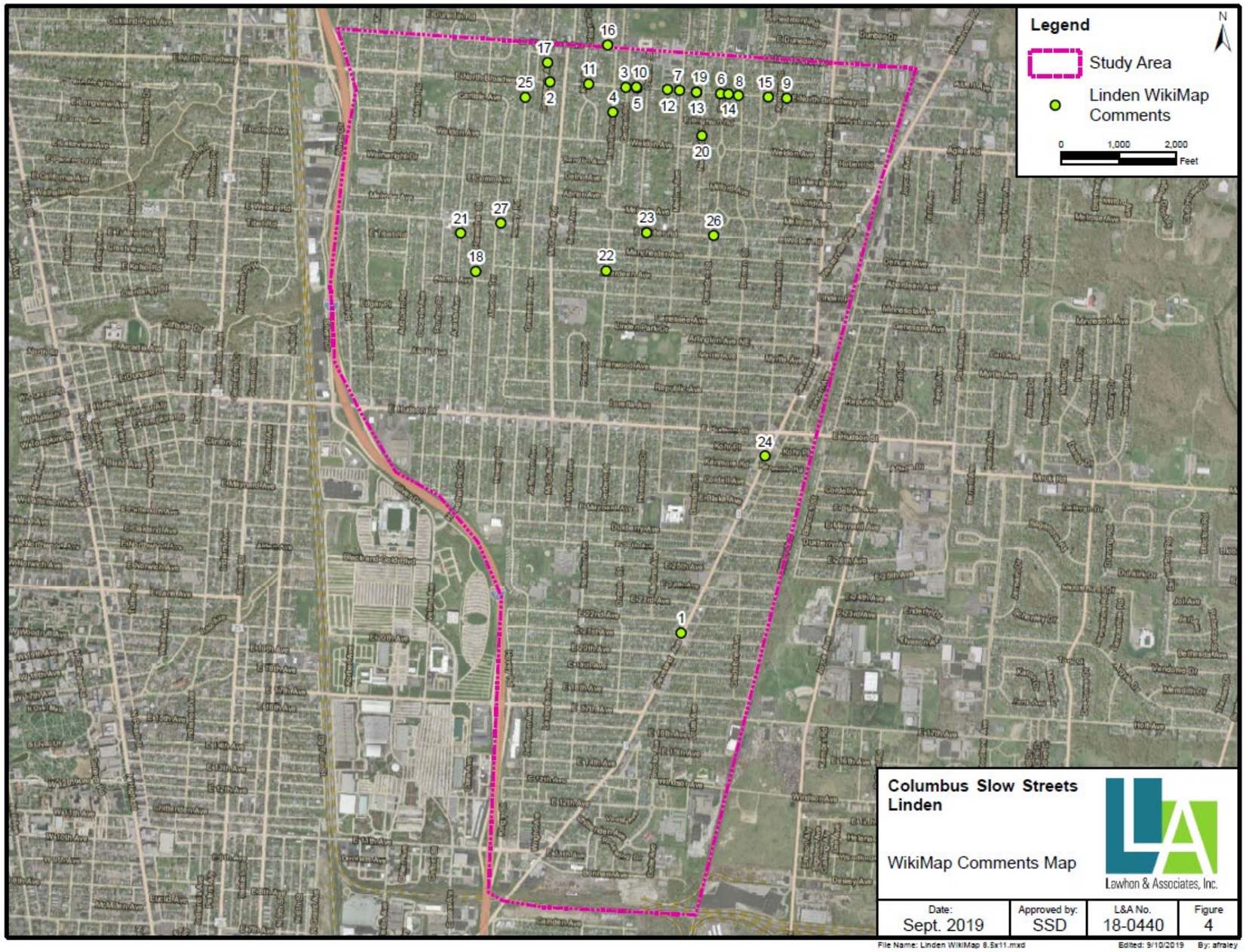

Table 4: Hilltop WikiMap Comments

#	Date	WikiMap Category	Comment*
1	2/15/2019	Transit Issue	Create a dedicated lane for transit and end the time subsidy given to private automobile owners! Privilege the community above the wants of suburban commuters and drivers.
2	3/20/2019	Crosswalk/Pedestrian Issue	On East North Broadway from grasmere Ave to Weber Rd there are no sidewalks and people are always walking on the roadway. This is unsafe!
3	3/20/2019	Speeding Vehicles	Vehicles are constantly speeding along East North Broadway from Hamilton Rd to Cleveland Avenue.
4	3/20/2019	Speeding Vehicles	Hamilton Rd is used as a cut through road between weber and Oakland Park. Cars regularly drive over the speed limit on this road.
5	3/20/2019	Crosswalk/Pedestrian Issue	There are no sidewalks on East North Broadway between Hamilton Ave and Cleveland Avenue. Often pedestrians are walking in the road and cars do not slow down. I am surprised noone has been killed.
6	3/20/2019	Other Issue	This roundabout should be treated as a roundabout and the stopsigns should be removed. More of these should be added along east north broadway to slow down traffic.
7	3/20/2019	Speeding Vehicles	No comment provided
8	3/20/2019	Speeding Vehicles	No comment provided
9	3/20/2019	Speeding Vehicles	No comment provided
10	3/20/2019	Speeding Vehicles	No comment provided
11	3/20/2019	Speeding Vehicles	No comment provided
12	3/20/2019	Crosswalk/Pedestrian Issue	No comment provided
13	3/20/2019	Crosswalk/Pedestrian Issue	No comment provided
14	3/20/2019	Crosswalk/Pedestrian Issue	No comment provided
15	3/20/2019	Crosswalk/Pedestrian Issue	People walk in the road and create a hazzard.
16	3/20/2019	Transit Issue	The COTA Bus stop is too close to the corner and creats a dangerous traffic hazzard.
17	3/21/2019	Speeding Vehicles	Cars fly down Grasmere from Oakland Park to E. North Broadway at crazy speeds. There aren't too many cars parked on the street on this part of Grasmere, which allows traffic to just fly.
18	3/26/2019	Speeding Vehicles	No comment provided
19	3/26/2019	Speeding Vehicles	No comment provided
20	3/26/2019	Speeding Vehicles	No comment provided

#	Date	WikiMap Category	Comment*
21	3/26/2019	Speeding Vehicles	Cars fly down Azelda between Weber and Hudson. There are speed bumps on Hudson end but we need some closer to Weber.
22	3/26/2019	Speeding Vehicles	Elementary bus stop and cars go well beyond the posted speed limit of 25.
23	3/26/2019	Speeding Vehicles	Cars driving above posted speed of 35 mph. Can we 'squeeze' the lanes and put in lighted pedestrian crossings or stop signs/light?
24	3/31/2019	Crosswalk/Pedestrian Issue	People (particularly youth) crossing street to get to and from the library. Super dangerous crossing Cleveland Ave. Crosswalk or signal light?
25	4/3/2019	Speeding Vehicles	cars speeding up/down make it difficult to even exit driveways, and have had 2 cars hit parked on street multiple times.
26	5/9/2019	Other Issue	No comment provided
27	5/9/2019	Other Issue	No comment provided

*The WikiMap allowed commenters to select a category and place an icon without leaving a specific comment

Appendix B: Data Collection and Analysis

Hilltop Speed Data						
Latitude	**Longitude**	**Description**	**Direction**	**Speed Limit**	**85% Speed**	**Difference**
39.937738	-83.062833	Wayne Ave Eakin Rd to Mound St	NB	25	50.33	25.33
39.937738	-83.062833	Wayne Ave Eakin Rd to Mound St	Bi-Dir	25	46.60	21.60
39.937738	-83.062833	Wayne Ave Eakin Rd to Mound St	SB	25	43.18	18.18
39.938828	-83.069400	Ogden Ave Eakin Rd to Mound St	NB	25	29.51	4.51
39.940299	-83.063413	Eureka Ave Safford Ave to W Mound St	NB	25	29.34	4.34
39.941002	-83.074577	Wiltshire Rd Whitehead Rd & Mound St	NB	25	47.50	22.50
39.941002	-83.074577	Wiltshire Rd Whitehead Rd & Mound St	Bi-Dir	25	40.00	15.00
39.941002	-83.074577	Wiltshire Rd Whitehead Rd & Mound St	SB	25	38.00	13.00
39.941418	-83.066243	Richardson Ave Springmont Ave to Whitehead Rd	NB	25	33.53	8.53
39.941718	-83.058840	Highland Ave Homewood Ave to Safford Ave	NB	25	36.90	11.90
39.941905	-83.065041	S Terrace Ave Springmont Ave to Safford Ave	SB	25	32.93	7.93
39.942091	-83.087253	Athens St Race St to Sullivant Ave	NB	25	34.17	9.17
39.942091	-83.087253	Athens St Race St to Sullivant Ave	Bi-Dir	25	32.63	7.63
39.942091	-83.087253	Athens St Race St to Sullivant Ave	SB	25	31.00	6.00
39.942404	-83.062668	Wayne Ave Springmont Ave to Safford Ave	SB	25	38.81	13.81
39.942948	-83.065385	Terrace Ave Sullivant Ave to Whitehead Rd	SB	25	31.80	6.80
39.943224	-83.068200	Burgess Ave Sullivant Ave to Whitehead Rd	SB	25	30.53	5.53
39.943386	-83.048789	Columbian Ave Mound St to Safford Ave	SB	25	34.35	9.35
39.943386	-83.048789	Columbian Ave Mound St to Safford Ave	Bi-Dir	25	34.05	9.05
39.943386	-83.048789	Columbian Ave Mound St to Safford Ave	NB	25	32.72	7.72
39.944720	-83.051283	Hilltonia Ave Springmont to Safford Ave	SB	25	34.81	9.81
39.944720	-83.051283	Hilltonia Ave Springmont to Safford Ave	Bi-Dir	25	34.77	9.77
39.944720	-83.051283	Hilltonia Ave Springmont to Safford Ave	NB	25	34.61	9.61
39.944945	-83.090964	Derrer Rd Parkside Dr to Westway Dr	SB	25	36.23	11.23
39.944945	-83.090964	Derrer Rd Parkside Dr to Westway Dr	Bi-Dir	25	34.87	9.87
39.944945	-83.090964	Derrer Rd Parkside Dr to Westway Dr	NB	25	33.95	8.95
39.944990	-83.050330	Nashoba Ave Safford Ave to Springmont Ave	Bi-Dir	25	29.25	4.25
39.944990	-83.050330	Nashoba Ave Safford Ave to Springmont Ave	SB	25	29.20	4.20
39.944990	-83.050330	Nashoba Ave Safford Ave to Springmont Ave	NB	25	29.17	4.17
39.945171	-83.040711	Ryan Ave Mound St to Safford Ave	NB	25	39.39	14.39
39.945171	-83.040711	Ryan Ave Mound St to Safford Ave	Bi-Dir	25	36.66	11.66
39.945171	-83.040711	Ryan Ave Mound St to Safford Ave	SB	25	33.15	8.15
39.946246	-83.040931	Ryan Ave Safford Ave & Thomas Ave	SB	25	28.17	3.17
39.946246	-83.040931	Ryan Ave Safford Ave & Thomas Ave	Bi-Dir	25	26.84	1.84
39.946246	-83.040931	Ryan Ave Safford Ave & Thomas Ave	NB	25	25.52	0.52
39.947317	-83.068699	Burgess Ave Fremont St to Sullivant Ave	SB	25	32.14	7.14
39.947413	-83.074627	Powell Ave Wicklow Rd & Fremont St	SB	25	46.25	21.25
39.947971	-83.064942	Eureka Ave Wicklow Rd to Fremont St	NB	25	30.09	5.09
39.948210	-83.054729	Belveidere Ave Doren Ave to Sullivant Ave	NB	25	33.56	8.56
39.948957	-83.065731	Fremont St S Terrace Ave to S Eureka Ave	WB	25	29.06	4.06
39.948957	-83.065731	Fremont St S Terrace Ave to S Eureka Ave	Bi-Dir	25	28.75	3.75
39.948957	-83.065731	Fremont St S Terrace Ave to S Eureka Ave	EB	25	28.47	3.47
39.949614	-83.053496	Wrexham Ave Doren Ave & Sullivant Ave	NB	25	35.38	10.38
39.949614	-83.053496	Wrexham Ave Doren Ave & Sullivant Ave	Bi-Dir	25	34.33	9.33
39.949614	-83.053496	Wrexham Ave Doren Ave & Sullivant Ave	SB	25	33.46	8.46
39.949753	-83.072407	Harris Ave Palmetto St & Fremont St	NB	25	29.02	4.02
39.950056	-83.068850	S Burgess east lane Palmetto St to Fremont St	SB	25	40.61	15.61
39.950294	-83.087095	Sylvan Ave Olive St to Palmetto St	SB	25	28.09	3.09
39.950573	-83.086071	Powhatan Ave Olive St to Palmetto St	NB	25	32.45	7.45
39.950715	-83.083897	Brinker Ave Olive St to Palmetto St	NB	25	31.61	6.61
39.950802	-83.073189	Palmetto St Hague Ave to Harris Ave	WB	25	26.14	1.14
39.950802	-83.073189	Palmetto St Hague Ave to Harris Ave	Bi-Dir	25	25.24	0.24
39.950802	-83.073189	Palmetto St Hague Ave to Harris Ave	EB	25	24.80	-0.20
39.951286	-83.060572	Highland Ave Palmetto St to Fairfield Pl	NB	25	34.50	9.50
39.952008	-83.065251	Eureka Ave Olive St to Palmetto St	NB	25	31.17	6.17
39.952340	-83.090430	Demorest Rd Camp Chase Dr to Olive St	NB	25	37.27	12.27

39.952340	-83.090430	Demorest Rd Camp Chase Dr to Olive St	Bi-Dir	25	36.41	11.41
39.952340	-83.090430	Demorest Rd Camp Chase Dr to Olive St	SB	25	34.81	9.81
39.952637	-83.052602	Lechner Ave Floral Ave to Doren Ave	SB	25	34.78	9.78
39.952803	-83.050199	Columbian Ave Floral Ave to Doren Ave	SB	25	30.65	5.65
39.952810	-83.085217	Algonquin W Broad St to Olive St	SB	25	33.00	8.00
39.953037	-83.081753	Westmoor Ave Olive St to Broad St	NB	25	36.61	11.61
39.953037	-83.081753	Westmoor Ave Olive St to Broad St	Bi-Dir	25	34.41	9.41
39.953037	-83.081753	Westmoor Ave Olive St to Broad St	SB	25	33.23	8.23
39.956517	-83.081226	Grace St Roys Ave & Brinker	WB	25	34.60	9.60
39.956517	-83.081226	Grace St Roys Ave & Brinker	Bi-Dir	25	34.02	9.02
39.956517	-83.081226	Grace St Roys Ave & Brinker	EB	25	33.54	8.54
39.956523	-83.081335	Grace St Huron Ave to Westmoor Ave	WB	25	34.40	9.40
39.956523	-83.081335	Grace St Huron Ave to Westmoor Ave	Bi-Dir	25	33.42	8.42
39.956523	-83.081335	Grace St Huron Ave to Westmoor Ave	EB	25	33.15	8.15
39.957287	-83.077117	Chase Ave north of Grace St	NB	25	29.06	4.06
39.957287	-83.077117	Chase Ave north of Grace St	Bi-Dir	25	28.64	3.64
39.957287	-83.077117	Chase Ave north of Grace St	SB	25	28.24	3.24
39.957296	-83.065528	Eureka Ave Violet St to Grace St	SB	25	36.98	11.98
39.957296	-83.065528	Eureka Ave Violet St to Grace St	Bi-Dir	25	36.42	11.42
39.957296	-83.065528	Eureka Ave Violet St to Grace St	NB	25	34.86	9.86
39.957348	-83.078372	Roys Ave N of Grace St	NB	25	50.00	25.00
39.957348	-83.078372	Roys Ave N of Grace St	Bi-Dir	25	29.90	4.90
39.957348	-83.078372	Roys Ave N of Grace St	SB	25	29.69	4.69
39.958940	-83.066611	Steele Ave Eldon Ave to Eureka Ave	EB	25	29.88	4.88
39.958940	-83.066611	Steele Ave Eldon Ave to Eureka Ave	Bi-Dir	25	29.78	4.78
39.958940	-83.066611	Steele Ave Eldon Ave to Eureka Ave	WB	25	29.59	4.59
39.962053	-83.064710	Glenview Blvd Oakley Ave to Wayne Ave	EB	25	34.40	9.40
39.962053	-83.064710	Glenview Blvd Oakley Ave to Wayne Ave	Bi-Dir	25	32.76	7.76
39.962053	-83.064710	Glenview Blvd Oakley Ave to Wayne Ave	WB	25	31.89	6.89
39.982404	-82.936146	Avalon Pl Columbian Ave to Drexel Ave	WB	25	36.00	11.00
39.982404	-82.936146	Avalon Pl Columbian Ave to Drexel Ave	Bi-Dir	25	30.00	5.00
39.982404	-82.936146	Avalon Pl Columbian Ave to Drexel Ave	EB	25	26.67	1.67

Hilltop Area Traffic Counts									
Latitude	Longitude	Location Description	Direction	Duration	Count Type	Speed	Class	Bi-Dir	Year
39.952810	-83.085217	Algonquin W Broad St to Olive St	SB	24-hr	machine	y	y	n	
39.982404	-82.936146	Avalon Pl Columbian Ave to Drexel Ave	Bi-Dir	24-hr	machine	y	y	y	
39.982404	-82.936146	Avalon Pl Columbian Ave to Drexel Ave	EB	24-hr	machine	y	y	n	
39.982404	-82.936146	Avalon Pl Columbian Ave to Drexel Ave	WB	24-hr	machine	y	y	n	
39.950583	-82.990514	Beck St east of S 6th St	Bi-Dir	24-hr	machine	y	y	y	
39.950583	-82.990514	Beck St east of S 6th St	EB	24-hr	machine	y	y	n	
39.950583	-82.990514	Beck St east of S 6th St	WB	24-hr	machine	y	y	n	
39.932217	-83.072749	Bellflower Ave Rosedale Ave to Briggs Rd	Bi-Dir	24-hr	machine	y	y	y	
39.932217	-83.072749	Bellflower Ave Rosedale Ave to Briggs Rd	NB	24-hr	machine	y	y	n	
39.932217	-83.072749	Bellflower Ave Rosedale Ave to Briggs Rd	SB	24-hr	machine	y	y	n	
39.928423	-83.074382	Bellflower Ave Rundell Dr & Longfield Rd	Bi-Dir	24-hr	machine	y	y	y	
39.928423	-83.074382	Bellflower Ave Rundell Dr & Longfield Rd	NB	24-hr	machine	y	y	n	
39.928423	-83.074382	Bellflower Ave Rundell Dr & Longfield Rd	SB	24-hr	machine	y	y	n	
39.948210	-83.054729	Belveidere Ave Doren Ave to Sullivant Ave	NB	24-hr	machine	y	y	n	
39.931665	-83.080968	Binns Blvd @ Briggs Rd	Bi-Dir	24-hr	machine	n	n	y	
39.931665	-83.080968	Binns Blvd @ Briggs Rd	EB	24-hr	machine	y	y	n	
39.931875	-83.080651	Binns Blvd @ Briggs Rd	SB	24-hr	machine	y	y	n	
39.931665	-83.080968	Binns Blvd @ Briggs Rd	WB	24-hr	machine	y	y	n	
39.936434	-83.079357	Binns Blvd south of Vandeberg Ave	Bi-Dir	24-hr	machine	y	y	y	
39.936434	-83.079357	Binns Blvd south of Vandeberg Ave	NB	24-hr	machine	y	y	n	
39.936434	-83.079357	Binns Blvd south of Vandeberg Ave	SB	24-hr	machine	y	y	n	
39.950715	-83.083897	Brinker Ave Olive St to Palmetto St	NB	24-hr	machine	y	y	n	
39.947317	-83.068699	Burgess Ave Fremont St to Sullivant Ave	SB	24-hr	machine	y	y	n	
39.943224	-83.068200	Burgess Ave Sullivant Ave to Whitehead Rd	SB	24-hr	machine	y	y	n	
39.957287	-83.077117	Chase Ave north of Grace St	Bi-Dir	24-hr	machine	y	y	y	
39.957287	-83.077117	Chase Ave north of Grace St	NB	24-hr	machine	y	y	n	
39.957287	-83.077117	Chase Ave north of Grace St	SB	24-hr	machine	y	y	n	
39.952803	-83.050199	Columbian Ave Floral Ave to Doren Ave	SB	24-hr	machine	y	y	n	Nov-15
39.943386	-83.048789	Columbian Ave Mound St to Safford Ave	Bi-Dir	24-hr	machine	y	y	y	
39.943386	-83.048789	Columbian Ave Mound St to Safford Ave	NB	24-hr	machine	y	y	n	
39.943386	-83.048789	Columbian Ave Mound St to Safford Ave	SB	24-hr	machine	y	y	n	
40.045467	-82.973032	Cooke Rd Fayette Dr to Dresden St	Bi-Dir	24-hr	machine	y	y	y	
40.045467	-82.973032	Cooke Rd Fayette Dr to Dresden St	EB	24-hr	machine	y	y	n	
40.045467	-82.973032	Cooke Rd Fayette Dr to Dresden St	WB	24-hr	machine	y	y	n	
39.957879	-83.027978	Dakota Ave W Broad St & W State St	NB	24-hr	machine	y	y	n	
39.952340	-83.090430	Demorest Rd Camp Chase Dr to Olive St	Bi-Dir	24-hr	machine	y	y	y	
39.952340	-83.090430	Demorest Rd Camp Chase Dr to Olive St	NB	24-hr	machine	y	y	n	
39.952340	-83.090430	Demorest Rd Camp Chase Dr to Olive St	SB	24-hr	machine	y	y	n	
39.932851	-83.090111	Demorest Rd south of Briggs Rd	Bi-Dir	24-hr	machine	y	y	y	
39.932851	-83.090111	Demorest Rd south of Briggs Rd	NB	24-hr	machine	y	y	n	
39.932851	-83.090111	Demorest Rd south of Briggs Rd	SB	24-hr	machine	y	y	n	
39.944945	-83.090964	Derrer Rd Parkside Dr to Westway Dr	Bi-Dir	24-hr	machine	y	y	y	
39.944945	-83.090964	Derrer Rd Parkside Dr to Westway Dr	NB	24-hr	machine	y	y	n	
39.944945	-83.090964	Derrer Rd Parkside Dr to Westway Dr	SB	24-hr	machine	y	y	n	
39.938977	-83.076773	Eakin Rd Chestershire Rd & Roys Ave	Bi-Dir	24-hr	machine	y	y	y	
39.938977	-83.076773	Eakin Rd Chestershire Rd & Roys Ave	EB	24-hr	machine	y	y	n	
39.938977	-83.076773	Eakin Rd Chestershire Rd & Roys Ave	WB	24-hr	machine	y	y	n	
39.952008	-83.065251	Eureka Ave Olive St to Palmetto St	NB	24-hr	machine	y	y	n	
39.940299	-83.063413	Eureka Ave Safford Ave to W Mound St	NB	24-hr	machine	y	y	n	
39.947971	-83.064942	Eureka Ave Wicklow Rd to Fremont St	NB	24-hr	machine	y	y	n	
39.940669	-83.133772	Evergreen Terrace Sullivant Ave to Cherry Creek Pkwy	Bi-Dir	24-hr	machine	y	y	y	
39.940669	-83.133772	Evergreen Terrace Sullivant Ave to Cherry Creek Pkwy	NB	24-hr	machine	y	y	n	
39.940669	-83.133772	Evergreen Terrace Sullivant Ave to Cherry Creek Pkwy	SB	24-hr	machine	y	y	n	
39.948957	-83.065731	Fremont St S Terrace Ave to S Eureka Ave	Bi-Dir	24-hr	machine	y	y	y	
39.948957	-83.065731	Fremont St S Terrace Ave to S Eureka Ave	EB	24-hr	machine	y	y	n	
39.948957	-83.065731	Fremont St S Terrace Ave to S Eureka Ave	WB	24-hr	machine	y	y	n	
40.018754	-82.966453	Genessee Greenwich St to Cleveland Ave	Bi-Dir	24-hr	machine	y	y	y	
40.018754	-82.966453	Genessee Greenwich St to Cleveland Ave	EB	24-hr	machine	y	y	n	
40.018754	-82.966453	Genessee Greenwich St to Cleveland Ave	WB	24-hr	machine	y	y	n	
39.962053	-83.064710	Glenview Blvd Oakley Ave to Wayne Ave	Bi-Dir	24-hr	machine	y	y	y	
39.962053	-83.064710	Glenview Blvd Oakley Ave to Wayne Ave	EB	24-hr	machine	y	y	n	
39.962053	-83.064710	Glenview Blvd Oakley Ave to Wayne Ave	WB	24-hr	machine	y	y	n	
39.950688	-83.028868	Glenwood Ave Sullivant Ave to Thomas Ave	Bi-Dir	24-hr	machine	y	y	y	Nov-15
39.950688	-83.028868	Glenwood Ave Sullivant Ave to Thomas Ave	NB	24-hr	machine	y	y	n	Nov-15

39.950688	-83.028868	Glenwood Ave Sullivant Ave to Thomas Ave	SB	24-hr	machine	y	y	n	Nov-15
39.956523	-83.081335	Grace St Huron Ave to Westmoor Ave	Bi-Dir	24-hr	machine	y	y	y	
39.956523	-83.081335	Grace St Huron Ave to Westmoor Ave	EB	24-hr	machine	y	y	n	
39.956523	-83.081335	Grace St Huron Ave to Westmoor Ave	WB	24-hr	machine	y	y	n	
39.956517	-83.081226	Grace St Roys Ave & Brinker	Bi-Dir	24-hr	machine	y	y	y	
39.956517	-83.081226	Grace St Roys Ave & Brinker	EB	24-hr	machine	y	y	n	
39.956517	-83.081226	Grace St Roys Ave & Brinker	WB	24-hr	machine	y	y	n	
39.937702	-83.074377	Hague Ave Vanderberg Ave to Eakin Rd	Bi-Dir	24-hr	machine	y	y	y	
39.937702	-83.074377	Hague Ave Vanderberg Ave to Eakin Rd	NB	24-hr	machine	y	y	n	
39.937702	-83.074377	Hague Ave Vanderberg Ave to Eakin Rd	SB	24-hr	machine	y	y	n	
39.937557	-83.073142	Harris Ave Eakin Rd to Vanderberg Ave	Bi-Dir	24-hr	machine	y	y	y	
39.937557	-83.073142	Harris Ave Eakin Rd to Vanderberg Ave	NB	24-hr	machine	y	y	n	
39.937557	-83.073142	Harris Ave Eakin Rd to Vanderberg Ave	SB	24-hr	machine	y	y	n	
39.949753	-83.072407	Harris Ave Palmetto St & Fremont St	NB	24-hr	machine	y	y	n	
39.941718	-83.058840	Highland Ave Homewood Ave to Safford Ave	NB	24-hr	machine	y	y	n	
39.951286	-83.060572	Highland Ave Palmetto St to Fairfield Pl	NB	24-hr	machine	y	y	n	
39.944720	-83.051283	Hilltonia Ave Springmont to Safford Ave	Bi-Dir	24-hr	machine	y	y	y	
39.944720	-83.051283	Hilltonia Ave Springmont to Safford Ave	NB	24-hr	machine	y	y	n	
39.944720	-83.051283	Hilltonia Ave Springmont to Safford Ave	SB	24-hr	machine	y	y	n	
39.952637	-83.052602	Lechner Ave Floral Ave to Doren Ave	SB	24-hr	machine	y	y	n	
40.012694	-82.974695	Medina Ave Clinton St to Hudson Ave	Bi-Dir	24-hr	machine	y	y	y	
40.012694	-82.974695	Medina Ave Clinton St to Hudson Ave	NB	24-hr	machine	y	y	n	
40.012694	-82.974695	Medina Ave Clinton St to Hudson Ave	SB	24-hr	machine	y	y	n	
39.934999	-83.056168	Midland Ave Dartmoor Rd to Eakin Rd	Bi-Dir	24-hr	machine	y	y	y	
39.934999	-83.056168	Midland Ave Dartmoor Rd to Eakin Rd	NB	24-hr	machine	y	y	n	
39.934999	-83.056168	Midland Ave Dartmoor Rd to Eakin Rd	SB	24-hr	machine	y	y	n	
39.944990	-83.050330	Nashoba Ave Safford Ave to Springmont Ave	Bi-Dir	24-hr	machine	y	y	y	Oct-15
39.944990	-83.050330	Nashoba Ave Safford Ave to Springmont Ave	NB	24-hr	machine	y	y	n	Oct-15
39.944990	-83.050330	Nashoba Ave Safford Ave to Springmont Ave	SB	24-hr	machine	y	y	n	Oct-15
40.027923	-82.972317	Norwood St Weldon Ave to Brighton Rd	Bi-Dir	24-hr	machine	y	y	y	
40.027923	-82.972317	Norwood St Weldon Ave to Brighton Rd	NB	24-hr	machine	y	y	n	
40.027923	-82.972317	Norwood St Weldon Ave to Brighton Rd	SB	24-hr	machine	y	y	n	
39.950802	-83.073189	Palmetto St Hague Ave to Harris Ave	Bi-Dir	24-hr	machine	y	y	y	
39.950802	-83.073189	Palmetto St Hague Ave to Harris Ave	EB	24-hr	machine	y	y	n	
39.950802	-83.073189	Palmetto St Hague Ave to Harris Ave	WB	24-hr	machine	y	y	n	
39.958012	-83.033297	Park Ave Broad St to Sullivant Ave	Bi-Dir	24-hr	machine	y	y	y	
39.958012	-83.033297	Park Ave Broad St to Sullivant Ave	NB	24-hr	machine	y	y	n	
39.958012	-83.033297	Park Ave Broad St to Sullivant Ave	SB	24-hr	machine	y	y	n	
39.947413	-83.074627	Powell Ave Wicklow Rd & Fremont St	SB	24-hr	machine	y	y	n	
39.950573	-83.086071	Powhatan Ave Olive St to Palmetto St	NB	24-hr	machine	y	y	n	
39.935750	-83.069697	Regina Ave St Joseph to S Warren Ave	Bi-Dir	24-hr	machine	y	y	y	
39.935750	-83.069697	Regina Ave St Joseph to S Warren Ave	EB	24-hr	machine	y	y	n	
39.935750	-83.069697	Regina Ave St Joseph to S Warren Ave	WB	24-hr	machine	y	y	n	
39.941418	-83.066243	Richardson Ave Springmont Ave to Whitehead Rd	NB	24-hr	machine	y	y	n	
39.957348	-83.078372	Roys Ave N of Grace St	Bi-Dir	24-hr	machine	y	y	y	
39.957348	-83.078372	Roys Ave N of Grace St	NB	24-hr	machine	y	y	n	
39.957348	-83.078372	Roys Ave N of Grace St	SB	24-hr	machine	y	y	n	
39.946246	-83.040931	Ryan Ave Safford Ave & Thomas Ave	Bi-Dir	24-hr	machine	y	y	y	
39.946246	-83.040931	Ryan Ave Safford Ave & Thomas Ave	NB	24-hr	machine	y	y	n	
39.946246	-83.040931	Ryan Ave Safford Ave & Thomas Ave	SB	24-hr	machine	y	y	n	
39.950056	-83.068850	S Burgess east lane Palmetto St to Fremont St	SB	24-hr	machine	y	y	n	
39.941905	-83.065041	S Terrace Ave Springmont Ave to Safford Ave	SB	24-hr	machine	y	y	n	
39.961714	-83.016502	Scott St Skidmore St to Gift St	Bi-Dir	24-hr	machine	y	y	y	
39.961714	-83.016502	Scott St Skidmore St to Gift St	EB	24-hr	machine	y	y	n	
39.961714	-83.016502	Scott St Skidmore St to Gift St	WB	24-hr	machine	y	y	n	
39.958940	-83.066611	Steele Ave Eldon Ave to Eureka Ave	Bi-Dir	24-hr	machine	y	y	y	
39.958940	-83.066611	Steele Ave Eldon Ave to Eureka Ave	EB	24-hr	machine	y	y	n	
39.958940	-83.066611	Steele Ave Eldon Ave to Eureka Ave	WB	24-hr	machine	y	y	n	
39.943504	-83.150777	Sullivant Ave Round Up Dr to Branding Iron Dr	Bi-Dir	24-hr	machine	y	y	y	
39.943504	-83.150777	Sullivant Ave Round Up Dr to Branding Iron Dr	EB	24-hr	machine	y	y	n	
39.943504	-83.150777	Sullivant Ave Round Up Dr to Branding Iron Dr	WB	24-hr	machine	y	y	n	
39.950294	-83.087095	Sylvan Ave Olive St to Palmetto St	SB	24-hr	machine	y	y	n	
39.942948	-83.065385	Terrace Ave Sullivant Ave to Whitehead Rd	SB	24-hr	machine	y	y	n	Nov-15
39.956515	-83.016960	Town St @ Grubb St	NB	24-hr	machine	y	y	n	
39.956684	-83.016991	Town St @ Grubb St	NB/SB Bi-Dir	24-hr	machine	y	y	y	
39.956992	-83.017075	Town St @ Grubb St	SB Comb	24-hr	machine	y	y	n	

39.957049	-83.017054	Town St @ Grubb St	SB Lt	24-hr	machine	y	y	n	
39.957045	-83.017113	Town St @ Grubb St	SB Rt	24-hr	machine	y	y	n	
39.956752	-83.016616	Town St @ Grubb St	WB	24-hr	machine	y	y	n	
39.942404	-83.062668	Wayne Ave Springmont Ave to Safford Ave	SB	24-hr	machine	y	y	n	
39.958724	-83.062496	Wheatland Ave Grace St to Steele Ave	NB	24-hr	machine	y	y	n	
39.941002	-83.074577	Wiltshire Rd Whitehead Rd & Mound St	Bi-Dir	24-hr	machine	y	y	y	
39.941002	-83.074577	Wiltshire Rd Whitehead Rd & Mound St	NB	24-hr	machine	y	y	n	
39.941002	-83.074577	Wiltshire Rd Whitehead Rd & Mound St	SB	24-hr	machine	y	y	n	
39.949614	-83.053496	Wrexham Ave Doren Ave & Sullivant Ave	Bi-Dir	24-hr	machine	y	y	y	
39.949614	-83.053496	Wrexham Ave Doren Ave & Sullivant Ave	NB	24-hr	machine	y	y	n	
39.949614	-83.053496	Wrexham Ave Doren Ave & Sullivant Ave	SB	24-hr	machine	y	y	n	
39.961864	-83.032582	Yale Ave Cable Ave to McKinley Ave	Bi-Dir	24-hr	machine	y	y	y	
39.961864	-83.032582	Yale Ave Cable Ave to McKinley Ave	NB	24-hr	machine	y	y	n	
39.961864	-83.032582	Yale Ave Cable Ave to McKinley Ave	SB	24-hr	machine	y	y	n	

Linden Speed Data						
Latitude	**Longitude**	**Description**	**Direction**	**Speed Limit**	**85% Speed**	**Difference**
39.992760	-82.980744	Bonham Ave Cleveland Ave to St Clair Ave	Bi-Dir	25.00	33.46	8.46
39.992760	-82.980744	Bonham Ave Cleveland Ave to St Clair Ave	EB	25.00	34.50	9.5
39.992760	-82.980744	Bonham Ave Cleveland Ave to St Clair Ave	WB	25.00	31.60	6.6
39.994896	-82.983346	Jefferson Ave near 1465 Jefferson Ave	Bi-Dir	25.00	39.45	14.45
39.994896	-82.983346	Jefferson Ave near 1465 Jefferson Ave	NB	25.00	39.50	14.5
39.994896	-82.983346	Jefferson Ave near 1465 Jefferson Ave	SB	25.00	38.18	13.18
39.998104	-82.982360	14th Ave Jefferson to Hamilton	EB	25.00	29.54	4.54
39.998626	-82.981760	Lexington Ave 14th Ave to 15th Ave	Bi-Dir	25.00	28.19	3.19
39.998626	-82.981760	Lexington Ave 14th Ave to 15th Ave	NB	25.00	27.00	2
39.998626	-82.981760	Lexington Ave 14th Ave to 15th Ave	SB	25.00	28.82	3.82
39.999331	-82.973757	16th Ave Brooks Ave to Louis Ave	Bi-Dir	25.00	31.18	6.18
39.999331	-82.973757	16th Ave Brooks Ave to Louis Ave	EB	25.00	29.55	4.55
39.999331	-82.973757	16th Ave Brooks Ave to Louis Ave	WB	25.00	32.50	7.5
40.001406	-82.977756	18th Ave Hamilton to Cleveland	EB	25.00	28.80	3.8
40.002104	-82.971694	19th Ave Cleveland to Billiter	EB	25.00	39.83	14.83
40.002110	-82.971009	19th Ave Cleveland to Billiter	WB	25.00	33.39	8.39
40.002116	-82.971400	19th Ave Cleveland to Billiter	Bi-Dir	25.00	37.57	12.57
40.003003	-82.972815	20th Ave E of Cleveland	WB	25.00	29.06	4.06
40.003009	-82.973075	20th Ave E of Cleveland	Bi-Dir	25.00	31.33	6.33
40.003009	-82.973075	20th Ave E of Cleveland	EB	25.00	36.88	11.88
40.003404	-82.978956	20th Ave Hamilton to St Clair	EB	25.00	31.74	6.74
40.004210	-82.968155	Billiter Blvd 17th to Hudson	Bi-Dir	25.00	24.96	-0.04
40.004210	-82.968155	Billiter Blvd 17th to Hudson	NB	25.00	27.48	2.48
40.004210	-82.968155	Billiter Blvd 17th to Hudson	SB	25.00	21.84	-3.16
40.004351	-82.982168	E 21st Ave near Lexington Ave	Bi-Dir	25.00	37.35	12.35
40.004351	-82.982168	E 21st Ave near Lexington Ave	EB	25.00	37.50	12.5
40.004351	-82.982168	E 21st Ave near Lexington Ave	WB	25.00	37.31	12.31
40.005060	-82.982925	Jefferson Ave E 22nd Ave to E 20th Ave	Bi-Dir	25.00	27.53	2.53
40.005060	-82.982925	Jefferson Ave E 22nd Ave to E 20th Ave	NB	25.00	23.85	-1.15
40.005060	-82.982925	Jefferson Ave E 22nd Ave to E 20th Ave	SB	25.00	28.01	3.01
40.007291	-82.983864	Grasmere Ave 22nd Ave to 26th Ave	Bi-Dir	25.00	41.22	16.22
40.007291	-82.983864	Grasmere Ave 22nd Ave to 26th Ave	NB	25.00	46.38	21.38
40.007291	-82.983864	Grasmere Ave 22nd Ave to 26th Ave	SB	25.00	37.68	12.68
40.007361	-82.974096	25th Ave E of Medina Ave	Bi-Dir	25.00	35.83	10.83
40.007361	-82.974096	25th Ave E of Medina Ave	EB	25.00	37.27	12.27
40.007361	-82.974096	25th Ave E of Medina Ave	WB	25.00	34.01	9.01
40.007393	-82.975878	E 25th Ave Hamilton Ave to Cleveland Ave	Bi-Dir	25.00	34.95	9.95
40.007393	-82.975878	E 25th Ave Hamilton Ave to Cleveland Ave	EB	25.00	40.00	15
40.007393	-82.975878	E 25th Ave Hamilton Ave to Cleveland Ave	WB	25.00	33.70	8.7
40.008197	-82.973984	26th Ave Dresden St to Medina Ave	WB	25.00	37.90	12.9
40.008642	-82.968548	Duxberry Ave Cleveland Ave to Billiter Blvd	Bi-Dir	25.00	30.00	5
40.008642	-82.968548	Duxberry Ave Cleveland Ave to Billiter Blvd	EB	25.00	30.00	5
40.008642	-82.968548	Duxberry Ave Cleveland Ave to Billiter Blvd	WB	25.00	29.84	4.84
40.009157	-82.977706	Duxberry Ave Gerbert Rd to Ontario St	EB	25.00	60.00	35
40.010562	-82.971131	Blake Ave Dresden St to Cleveland Ave	EB	25.00	28.31	3.31
40.011215	-82.979215	Hamilton Ave Clinton St to Maynard Ave	Bi-Dir	25.00	38.70	13.7
40.011215	-82.979215	Hamilton Ave Clinton St to Maynard Ave	NB	25.00	38.84	13.84
40.011215	-82.979215	Hamilton Ave Clinton St to Maynard Ave	SB	25.00	39.42	14.42
40.012825	-82.974695	Medina Ave Clinton St to Hudson St	Bi-Dir	25.00	33.24	8.24
40.012825	-82.974695	Medina Ave Clinton St to Hudson St	NB	25.00	29.94	4.94
40.012825	-82.974695	Medina Ave Clinton St to Hudson St	SB	25.00	39.58	14.58
40.012994	-82.970233	Kohr Pl Dresden St to Cleveland Ave	WB	25.00	30.00	5
40.013375	-82.989400	Pontiac St Clinton St & E Hudson St	Bi-Dir	25.00	31.35	6.35
40.013375	-82.989400	Pontiac St Clinton St & E Hudson St	NB	25.00	29.27	4.27
40.013375	-82.989400	Pontiac St Clinton St & E Hudson St	SB	25.00	34.74	9.74
40.014773	-82.971233	Loretta Ave Dresden St to Bremen St	WB	25.00	23.75	-1.25
40.015278	-82.983010	Loretta Ave Howey Rd to Mcguffey Rd	Bi-Dir	25.00	34.71	9.71

40.015278	-82.983010	Loretta Ave Howey Rd to Mcguffey Rd	EB	25.00	42.50	17.5
40.015278	-82.983010	Loretta Ave Howey Rd to Mcguffey Rd	WB	25.00	33.91	8.91
40.016566	-82.984270	Howey Rd Briarwood Ave to Republic Ave	Bi-Dir	25.00	34.76	9.76
40.016566	-82.984270	Howey Rd Briarwood Ave to Republic Ave	NB	25.00	33.00	8
40.016566	-82.984270	Howey Rd Briarwood Ave to Republic Ave	SB	25.00	40.00	15
40.016692	-82.973152	Briarwood Ave Dresden to Medina	WB	25.00	41.67	16.67
40.017775	-82.967703	Greenwich St Myrtle Ave to Genesee Ave	Bi-Dir	25.00	24.69	-0.31
40.017775	-82.967703	Greenwich St Myrtle Ave to Genesee Ave	NB	25.00	24.30	-0.7
40.017775	-82.967703	Greenwich St Myrtle Ave to Genesee Ave	SB	25.00	25.30	0.3
40.017842	-82.969908	Bremen St Genesee Ave to Myrtle Ave	Bi-Dir	25.00	26.50	1.5
40.017842	-82.969908	Bremen St Genesee Ave to Myrtle Ave	NB	25.00	26.81	1.81
40.017842	-82.969908	Bremen St Genesee Ave to Myrtle Ave	SB	25.00	26.06	1.06
40.017927	-82.978413	Hamilton Ave Linden Park Dr to Briarwood Ave	Bi-Dir	25.00	32.24	7.24
40.017927	-82.978413	Hamilton Ave Linden Park Dr to Briarwood Ave	NB	25.00	31.24	6.24
40.017927	-82.978413	Hamilton Ave Linden Park Dr to Briarwood Ave	SB	25.00	33.01	8.01
40.018762	-82.966494	Genessee Ave Greenwich St to Cleveland Ave	Bi-Dir	25.00	33.15	8.15
40.018762	-82.966494	Genessee Ave Greenwich St to Cleveland Ave	EB	25.00	28.39	3.39
40.018762	-82.966494	Genessee Ave Greenwich St to Cleveland Ave	WB	25.00	41.18	16.18
40.019932	-82.970808	Minnesota Ave east of Dresden St	EB	25.00	34.89	9.89
40.020395	-82.971914	Dresden St Minnesota Ave to Aberdeen Ave	Bi-Dir	25.00	29.00	4
40.020395	-82.971914	Dresden St Minnesota Ave to Aberdeen Ave	NB	25.00	45.00	20
40.020395	-82.971914	Dresden St Minnesota Ave to Aberdeen Ave	SB	25.00	28.54	3.54
40.020503	-82.974112	Medina Ave Minnesota Ave to Aberdeen Ave	Bi-Dir	25.00	24.34	-0.66
40.020503	-82.974112	Medina Ave Minnesota Ave to Aberdeen Ave	NB	25.00	23.24	-1.76
40.020503	-82.974112	Medina Ave Minnesota Ave to Aberdeen Ave	SB	25.00	25.77	0.77
40.020892	-82.968515	Aberdeen Ave Greenwich to Bremen	WB	25.00	32.62	7.62
40.021668	-82.987294	Azelda St Alamo to Weber	Bi-Dir	25.00	38.28	13.28
40.021668	-82.987294	Azelda St Alamo to Weber	NB	25.00	36.92	11.92
40.021668	-82.987294	Azelda St Alamo to Weber	SB	25.00	38.56	13.56
40.023813	-82.968299	Melrose Ave Greenwich St to Oaklawn St	Bi-Dir	25.00	33.55	8.55
40.023813	-82.968299	Melrose Ave Greenwich St to Oaklawn St	EB	25.00	34.71	9.71
40.023813	-82.968299	Melrose Ave Greenwich St to Oaklawn St	WB	25.00	32.14	7.14
40.025194	-82.976015	Ontario St Weber Rd to North Broadway	Bi-Dir	25.00	35.23	10.23
40.025194	-82.976015	Ontario St Weber Rd to North Broadway	NB	25.00	34.50	9.5
40.025194	-82.976015	Ontario St Weber Rd to North Broadway	SB	25.00	36.67	11.67
40.025511	-82.963075	Lakeview Ave Cleveland Ave to Westerville Rd	Bi-Dir	25.00	31.91	6.91
40.025511	-82.963075	Lakeview Ave Cleveland Ave to Westerville Rd	WB	25.00	25.30	0.3
40.025901	-82.989888	Como Ave Pontiac St to Reis Ave	Bi-Dir	25.00	30.00	5
40.025901	-82.989888	Como Ave Pontiac St to Reis Ave	EB	25.00	29.91	4.91
40.025901	-82.989888	Como Ave Pontiac St to Reis Ave	WB	25.00	30.00	5
40.025981	-82.983562	Howey Rd Weber Rd to Weldon Ave	Bi-Dir	25.00	34.69	9.69
40.025981	-82.983562	Howey Rd Weber Rd to Weldon Ave	NB	25.00	34.29	9.29
40.025981	-82.983562	Howey Rd Weber Rd to Weldon Ave	SB	25.00	34.91	9.91
40.026547	-82.982322	Grasmere Ave Weldon Ave to Como Ave	SB	25.00	38.08	13.08
40.026669	-82.985864	Hiawatha St Weldon Ave to E Como Ave	Bi-Dir	25.00	37.18	12.18
40.026669	-82.985864	Hiawatha St Weldon Ave to E Como Ave	NB	25.00	41.00	16
40.026669	-82.985864	Hiawatha St Weldon Ave to E Como Ave	SB	25.00	35.00	10
40.027880	-82.973651	Medina Ave Brighton Rd to Weldon Ave	Bi-Dir	25.00	38.75	13.75
40.027880	-82.973651	Medina Ave Brighton Rd to Weldon Ave	NB	25.00	49.29	24.29
40.027880	-82.973651	Medina Ave Brighton Rd to Weldon Ave	SB	25.00	35.97	10.97
40.027923	-82.972317	Norwood St Weldon Ave to Brighton Rd	Bi-Dir	25.00	39.55	14.55
40.027923	-82.972317	Norwood St Weldon Ave to Brighton Rd	NB	25.00	36.67	11.67
40.027923	-82.972317	Norwood St Weldon Ave to Brighton Rd	SB	25.00	47.50	22.5
40.028763	-82.993574	Eisenhower Rd Weldon Ave to Brighton Rd	Bi-Dir	25.00	35.59	10.59
40.028763	-82.993574	Eisenhower Rd Weldon Ave to Brighton Rd	NB	25.00	47.50	22.5
40.028763	-82.993574	Eisenhower Rd Weldon Ave to Brighton Rd	SB	25.00	34.82	9.82
40.030247	-82.985454	Hiawatha St @ E North Broadway	NB	25.00	23.43	-1.57
40.030249	-82.985505	Hiawatha St @ E North Broadway	SB	25.00	27.32	2.32
40.030260	-82.985481	Hiawatha St @ E North Broadway	N/S Bi-Dir	25.00	26.47	1.47

40.030906	-82.989745	Maize Rd @ North Broadway	N/S Bi-Dir	25.00	15.82	-9.18
40.030906	-82.989745	Maize Rd @ North Broadway	NB	25.00	16.25	-8.75
40.030906	-82.989745	Maize Rd @ North Broadway	SB	25.00	15.79	-9.21
40.032639	-82.992087	Oakland Park Kimberly Ave to Homecroft Dr	Bi-Dir	25.00	37.44	12.44
40.032639	-82.992087	Oakland Park Kimberly Ave to Homecroft Dr	EB	25.00	38.07	13.07
40.032639	-82.992087	Oakland Park Kimberly Ave to Homecroft Dr	WB	25.00	35.97	10.97

Linden Area Traffic Counts									
Latitude	Longitude	Location Description	Direction	Duration	Count Type	Speed	Class	Bi-Dir	Year
39.998104	-82.982360	14th Ave Jefferson to Hamilton	EB	24-hr	machine	y	y	n	Oct-15
39.999039	-82.950112	17th Ave @Brentnell Ave	Bi-Dir	24-hr	machine	y	y	y	
39.998991	-82.949605	17th Ave @Brentnell Ave	EB	24-hr	machine	y	y	n	
39.998832	-82.949306	17th Ave @Brentnell Ave	NB	24-hr	machine	y	y	n	
39.999154	-82.949346	17th Ave @Brentnell Ave	SB	24-hr	machine	y	y	n	
40.001406	-82.977756	18th Ave Hamilton to Cleveland	EB	24-hr	machine	y	y	n	
40.002116	-82.971400	19th Ave Cleveland to Billiter	Bi-Dir	24-hr	machine	y	y	y	
40.002104	-82.971694	19th Ave Cleveland to Billiter	EB	24-hr	machine	y	y	n	
40.002110	-82.971009	19th Ave Cleveland to Billiter	WB	24-hr	machine	y	y	n	
40.003009	-82.973075	20th Ave E of Cleveland	Bi-Dir	24-hr	machine	y	y	y	
40.003009	-82.973075	20th Ave E of Cleveland	EB	24-hr	machine	y	y	n	
40.003003	-82.972815	20th Ave E of Cleveland	WB	24-hr	machine	y	y	n	
40.003404	-82.978956	20th Ave Hamilton to St Clair	EB	24-hr	machine	y	y	n	
40.007361	-82.974096	25th Ave E of Medina Ave	Bi-Dir	24-hr	machine	y	y	y	
40.007361	-82.974096	25th Ave E of Medina Ave	EB	24-hr	machine	y	y	n	
40.007361	-82.974096	25th Ave E of Medina Ave	WB	24-hr	machine	y	y	n	
40.020892	-82.968515	Aberdeen Ave Greenwich to Bremen	WB	24-hr	machine	y	y	n	
40.021668	-82.987294	Azelda St Alamo to Weber	Bi-Dir	24-hr	machine	Y	Y	y	
40.021668	-82.987294	Azelda St Alamo to Weber	NB	24-hr	machine	y	y	n	
40.021668	-82.987294	Azelda St Alamo to Weber	SB	24-hr	machine	y	y	n	
40.004210	-82.968155	Billiter Blvd 17th to Hudson	Bi-Dir	24-hr	machine	y	y	y	
40.004210	-82.968155	Billiter Blvd 17th to Hudson	NB	24-hr	machine	y	y	n	
40.004210	-82.968155	Billiter Blvd 17th to Hudson	SB	24-hr	machine	y	y	n	
40.010562	-82.971131	Blake Ave Dresden St to Cleveland Ave	EB	24-hr	machine	y	y	n	
39.992760	-82.980744	Bonham Ave Cleveland Ave to St Clair Ave	Bi-Dir	24-hr	machine	y	y	y	
39.992760	-82.980744	Bonham Ave Cleveland Ave to St Clair Ave	EB	24-hr	machine	y	y	n	
39.992760	-82.980744	Bonham Ave Cleveland Ave to St Clair Ave	WB	24-hr	machine	y	y	n	
40.017842	-82.969908	Bremen St Genesee Ave to Myrtle Ave	Bi-Dir	24-hr	machine	y	y	y	
40.017842	-82.969908	Bremen St Genesee Ave to Myrtle Ave	NB	24-hr	machine	y	y	n	
40.017842	-82.969908	Bremen St Genesee Ave to Myrtle Ave	SB	24-hr	machine	y	y	n	
39.987706	-82.950194	Brentnell Ave @ Leonard Ave	Bi-Dir	24-hr	machine	y	y	y	
39.987706	-82.950194	Brentnell Ave @ Leonard Ave	NB	24-hr	machine	y	y	n	
39.987706	-82.950194	Brentnell Ave @ Leonard Ave	SB	24-hr	machine	y	y	n	
40.008864	-82.948039	Brentnell Ave Sagamore Rd to Delavan Dr	Bi-Dir	24-hr	machine	y	y	y	
40.008864	-82.948039	Brentnell Ave Sagamore Rd to Delavan Dr	NB	24-hr	machine	y	y	n	
40.008864	-82.948039	Brentnell Ave Sagamore Rd to Delavan Dr	SB	24-hr	machine	y	y	n	
40.016692	-82.973152	Briarwood Ave Dresden to Medina	WB	24-hr	machine	y	y	n	
39.927307	-83.070379	Bronwyn Ave Briggston to Hafton	Bi-Dir	24-hr	machine	y	y	y	
39.927307	-83.070379	Bronwyn Ave Briggston to Hafton	NB	24-hr	machine	y	y	n	
39.927307	-83.070379	Bronwyn Ave Briggston to Hafton	SB	24-hr	machine	y	y	n	
39.931834	-83.069880	Bronwyn Ave Rosedale to Briggs	Bi-Dir	24-hr	machine	y	y	y	
39.931834	-83.069880	Bronwyn Ave Rosedale to Briggs	NB	24-hr	machine	y	y	n	
39.931834	-83.069880	Bronwyn Ave Rosedale to Briggs	SB	24-hr	machine	y	y	n	
40.010896	-82.969095	Cleveland Ave & Cordell Ave	Bi-Dir	24-hr	machine	y	y	y	
40.010900	-82.969052	Cleveland Ave & Cordell Ave	NB Comb	24-hr	machine	y	y	n	
40.010843	-82.969056	Cleveland Ave & Cordell Ave	NB EL	24-hr	machine	y	y	n	
40.010860	-82.969091	Cleveland Ave & Cordell Ave	NB WL	24-hr	machine	y	y	n	
40.010903	-82.969126	Cleveland Ave & Cordell Ave	SB Comb	24-hr	machine	y	y	n	
40.010866	-82.969139	Cleveland Ave & Cordell Ave	SB EL	24-hr	machine	y	y	n	
40.010856	-82.969178	Cleveland Ave & Cordell Ave	SB WL	24-hr	machine	y	y	n	
40.037990	-82.962230	Cleveland Ave & Huntington Bank driveway	Bi-Dir	24-hr	machine	y	y	y	
40.038097	-82.961989	Cleveland Ave & Huntington Bank driveway	EB Comb	24-hr	machine	y	y	n	
40.038070	-82.961970	Cleveland Ave & Huntington Bank driveway	EB LT	24-hr	machine	y	y	n	
40.038043	-82.961980	Cleveland Ave & Huntington Bank driveway	EB RT	24-hr	machine	y	y	n	
40.037925	-82.962202	Cleveland Ave & Huntington Bank driveway	NB Comb	24-hr	machine	y	y	n	
40.037944	-82.962166	Cleveland Ave & Huntington Bank driveway	NB EL	24-hr	machine	y	y	n	
40.037955	-82.962206	Cleveland Ave & Huntington Bank driveway	NB WL	24-hr	machine	y	y	n	
40.037992	-82.962303	Cleveland Ave & Huntington Bank driveway	SB Comb	24-hr	machine	y	y	n	
40.037964	-82.962296	Cleveland Ave & Huntington Bank driveway	SB EL	24-hr	machine	y	y	n	
40.037970	-82.962336	Cleveland Ave & Huntington Bank driveway	SB WL	24-hr	machine	y	y	n	
40.051970	-82.953601	Cleveland Ave @ Lehner Rd	Bi-Dir	24-hr	machine	y	y	y	

40.051630	-82.953568	Cleveland Ave @ Lehner Rd	NB Comb	24-hr	machine	y	y	n	
40.051590	-82.953550	Cleveland Ave @ Lehner Rd	NB EL	24-hr	machine	y	y	n	
40.051590	-82.953629	Cleveland Ave @ Lehner Rd	NB LT	24-hr	machine	y	y	n	
40.051588	-82.953598	Cleveland Ave @ Lehner Rd	NB WL	24-hr	machine	y	y	n	
40.052426	-82.953628	Cleveland Ave @ Lehner Rd	SB Comb	24-hr	machine	y	y	n	
40.052469	-82.953643	Cleveland Ave @ Lehner Rd	SB EL	24-hr	machine	y	y	n	
40.052469	-82.953600	Cleveland Ave @ Lehner Rd	SB WL	24-hr	machine	y	y	n	
40.081854	-82.951336	Cleveland Ave @ Northland Plaza Dr	Bi-Dir	24-hr	machine	n	n	y	
40.081879	-82.951931	Cleveland Ave @ Northland Plaza Dr	EB Comb	24-hr	machine	y	y	n	
40.081914	-82.951738	Cleveland Ave @ Northland Plaza Dr	EB LT	24-hr	machine	y	y	n	
40.081881	-82.951751	Cleveland Ave @ Northland Plaza Dr	EB RT	24-hr	machine	y	y	n	
40.081851	-82.951758	Cleveland Ave @ Northland Plaza Dr	EB TH	24-hr	machine	y	y	n	
40.081377	-82.951320	Cleveland Ave @ Northland Plaza Dr	NB Comb	24-hr	machine	y	y	n	
40.081519	-82.951285	Cleveland Ave @ Northland Plaza Dr	NB EL	24-hr	machine	y	y	n	
40.081554	-82.951355	Cleveland Ave @ Northland Plaza Dr	NB LT	24-hr	machine	y	y	n	
40.081519	-82.951323	Cleveland Ave @ Northland Plaza Dr	NB WL	24-hr	machine	y	y	n	
40.082609	-82.951334	Cleveland Ave @ Northland Plaza Dr	SB Comb	24-hr	machine	y	y	n	
40.082226	-82.951353	Cleveland Ave @ Northland Plaza Dr	SB EL	24-hr	machine	y	y	n	
40.082218	-82.951315	Cleveland Ave @ Northland Plaza Dr	SB LT	24-hr	machine	y	y	n	
40.082224	-82.951379	Cleveland Ave @ Northland Plaza Dr	SB WL	24-hr	machine	y	y	n	
40.081838	-82.950214	Cleveland Ave @ Northland Plaza Dr	WB Comb	24-hr	machine	y	y	n	
40.081856	-82.950851	Cleveland Ave @ Northland Plaza Dr	WB LT	24-hr	machine	y	y	n	
40.081883	-82.950855	Cleveland Ave @ Northland Plaza Dr	WB TH/RT	24-hr	machine	y	y	n	
40.001815	-82.974725	Cleveland Ave 18th Ave to 19th ave	Bi-Dir	24-hr	machine	y	y	y	
40.001759	-82.974725	Cleveland Ave 18th Ave to 19th ave	NB Comb	24-hr	machine	y	y	n	
40.001727	-82.974726	Cleveland Ave 18th Ave to 19th ave	NB EL	24-hr	machine	y	y	n	
40.001731	-82.974763	Cleveland Ave 18th Ave to 19th ave	NB WL	24-hr	machine	y	y	n	
40.001768	-82.974809	Cleveland Ave 18th Ave to 19th ave	SB Comb	24-hr	machine	y	y	n	
40.001712	-82.974827	Cleveland Ave 18th Ave to 19th ave	SB EL	24-hr	machine	y	y	n	
40.001731	-82.974851	Cleveland Ave 18th Ave to 19th ave	SB WL	24-hr	machine	y	y	n	
40.010827	-82.969173	Cleveland Ave Cordell to Blake	SB Comb	24-hr	machine	y	y	n	
40.010756	-82.969199	Cleveland Ave Cordell to Blake	SB EL	24-hr	machine	y	y	n	
40.010770	-82.969233	Cleveland Ave Cordell to Blake	SB WL	24-hr	machine	y	y	n	
39.989538	-82.985969	Cleveland Ave Lockwin to Leona	NB Comb	24-hr	machine	y	y	n	
39.989641	-82.985850	Cleveland Ave Lockwin to Leona	NB EL	24-hr	machine	y	y	n	
39.989656	-82.985873	Cleveland Ave Lockwin to Leona	NB WL	24-hr	machine	y	y	n	
40.012608	-82.968045	Cleveland Ave south of Kohr Pl	Bi-Dir	24-hr	machine	y	y	y	
40.012580	-82.968026	Cleveland Ave south of Kohr Pl	NB Comb	24-hr	machine	y	y	n	
40.012540	-82.968018	Cleveland Ave south of Kohr Pl	NB EL	24-hr	machine	y	y	n	
40.012548	-82.968055	Cleveland Ave south of Kohr Pl	NB Wl	24-hr	machine	y	y	n	
40.012596	-82.968089	Cleveland Ave south of Kohr Pl	SB Comb	24-hr	machine	y	y	n	
40.012558	-82.968092	Cleveland Ave south of Kohr Pl	SB EL	24-hr	machine	y	y	n	
40.012575	-82.968121	Cleveland Ave south of Kohr Pl	SB WL	24-hr	machine	y	y	n	
40.054189	-82.953487	Cleveland Ave Timber Trail Dr N to Belcher	SB Comb	24-hr	machine	y	y	n	
40.054242	-82.953462	Cleveland Ave Timber Trail Dr N to Belcher	SB EL	24-hr	machine	y	y	n	
40.054250	-82.953505	Cleveland Ave Timber Trail Dr N to Belcher	SB WL	24-hr	machine	y	y	n	
39.970936	-82.952642	Clifton Ave Clifton Ct to Linfield Pl	Bi-Dir	24-hr	machine	y	y	y	
39.970936	-82.952642	Clifton Ave Clifton Ct to Linfield Pl	EB	24-hr	machine	y	y	n	
39.970936	-82.952642	Clifton Ave Clifton Ct to Linfield Pl	WB	24-hr	machine	y	y	n	
39.971166	-82.958388	Clifton Ave Parkwood Ave to Woodland Ave	Bi-Dir	24-hr	machine	y	y	y	
39.971166	-82.958388	Clifton Ave Parkwood Ave to Woodland Ave	EB	24-hr	machine	y	y	n	
39.971166	-82.958388	Clifton Ave Parkwood Ave to Woodland Ave	WB	24-hr	machine	y	y	n	
40.025901	-82.989888	Como Ave Pontiac St to Reis Ave	Bi-Dir	24-hr	machine	y	y	y	
40.025901	-82.989888	Como Ave Pontiac St to Reis Ave	EB	24-hr	machine	y	y	n	
40.025901	-82.989888	Como Ave Pontiac St to Reis Ave	WB	24-hr	machine	y	y	n	
40.045444	-82.972451	Cooke Rd Fayette Dr to Dresden St	Bi-Dir	24-hr	machine	y	y	y	
40.045444	-82.972451	Cooke Rd Fayette Dr to Dresden St	EB	24-hr	machine	y	y	n	
40.045444	-82.972451	Cooke Rd Fayette Dr to Dresden St	WB	24-hr	machine	y	y	n	
40.013806	-82.970930	Dresden St @ Hudson St	E/W Bi-Dir	24-hr	machine	n	n	y	Sep-15
40.013907	-82.973503	Dresden St @ Hudson St	EB	24-hr	machine	n	n	n	Sep-15
40.013585	-82.972421	Dresden St @ Hudson St	N/S Bi-Dir	24-hr	machine	n	n	y	Sep-15
40.013591	-82.972399	Dresden St @ Hudson St	NB	24-hr	machine	n	n	n	Sep-15
40.014129	-82.972408	Dresden St @ Hudson St	SB	24-hr	machine	n	n	n	Sep-15

40.013828	-82.970881	Dresden St @ Hudson St	WB	24-hr	machine	n	n	n	Sep-15
40.020395	-82.971914	Dresden St Minnesota Ave to Aberdeen Ave	Bi-Dir	24-hr	machine	y	y	y	
40.020395	-82.971914	Dresden St Minnesota Ave to Aberdeen Ave	NB	24-hr	machine	y	y	n	
40.020395	-82.971914	Dresden St Minnesota Ave to Aberdeen Ave	SB	24-hr	machine	y	y	n	
40.008642	-82.968548	Duxberry Ave Cleveland Ave to Billiter Blvd	Bi-Dir	24-hr	machine	y	y	y	
40.008642	-82.968548	Duxberry Ave Cleveland Ave to Billiter Blvd	EB	24-hr	machine	y	y	n	
40.008642	-82.968548	Duxberry Ave Cleveland Ave to Billiter Blvd	WB	24-hr	machine	y	y	n	
40.009157	-82.977706	Duxberry Ave Gerbert Rd to Ontario St	EB	24-hr	machine	y	y	n	
40.004351	-82.982168	E 21st Ave near Lexington Ave	Bi-Dir	24-hr	machine	y	y	y	
40.004351	-82.982168	E 21st Ave near Lexington Ave	EB	24-hr	machine	y	y	n	
40.004351	-82.982168	E 21st Ave near Lexington Ave	WB	24-hr	machine	y	y	n	
40.007393	-82.975878	E 25th Ave Hamilton Ave to Cleveland Ave	Bi-Dir	24-hr	machine	y	y	y	
40.007393	-82.975878	E 25th Ave Hamilton Ave to Cleveland Ave	EB	24-hr	machine	y	y	n	
40.007393	-82.975878	E 25th Ave Hamilton Ave to Cleveland Ave	WB	24-hr	machine	y	y	n	
40.028763	-82.993574	Eisenhower Rd Weldon Ave to Brighton Rd	Bi-Dir	24-hr	machine	y	y	y	
40.028763	-82.993574	Eisenhower Rd Weldon Ave to Brighton Rd	NB	24-hr	machine	y	y	n	
40.028763	-82.993574	Eisenhower Rd Weldon Ave to Brighton Rd	SB	24-hr	machine	y	y	n	
39.958223	-83.066958	Eldon Ave Grace St to Steele Ave	Bi-Dir	24-hr	machine	y	y	y	
39.958223	-83.066958	Eldon Ave Grace St to Steele Ave	NB	24-hr	machine	y	y	n	
39.958223	-83.066958	Eldon Ave Grace St to Steele Ave	SB	24-hr	machine	y	y	n	
40.018464	-82.954303	Genesee Ave Parkwood Ave to Perdue Ave	Bi-Dir	24-hr	machine	y	y	y	Dec-15
40.018464	-82.954303	Genesee Ave Parkwood Ave to Perdue Ave	EB	24-hr	machine	y	y	n	Dec-15
40.018464	-82.954303	Genesee Ave Parkwood Ave to Perdue Ave	WB	24-hr	machine	y	y	n	Dec-15
40.017990	-82.951546	Genesee Ave Woodland Ave to Perdue Ave	Bi-Dir	24-hr	machine	y	y	y	Dec-15
40.017990	-82.951546	Genesee Ave Woodland Ave to Perdue Ave	EB	24-hr	machine	y	y	n	Dec-15
40.017990	-82.951546	Genesee Ave Woodland Ave to Perdue Ave	WB	24-hr	machine	y	y	n	Dec-15
40.019773	-82.981526	Genessee Ave @ McGuffy Rd	N/S Bi-Dir	24-hr	machine	n	n	y	Jun-15
40.019773	-82.981526	Genessee Ave @ McGuffy Rd	NB	24-hr	machine	n	n	n	Jun-15
40.019773	-82.981526	Genessee Ave @ McGuffy Rd	SB	24-hr	machine	n	n	n	Jun-15
40.007291	-82.983864	Grasmere Ave 22nd Ave to 26th Ave	Bi-Dir	24-hr	machine	y	y	y	
40.007291	-82.983864	Grasmere Ave 22nd Ave to 26th Ave	NB	24-hr	machine	y	y	n	
40.007291	-82.983864	Grasmere Ave 22nd Ave to 26th Ave	SB	24-hr	machine	y	y	n	
40.026547	-82.982322	Grasmere Ave Weldon Ave to Como Ave	SB	24-hr	machine	y	y	n	Oct-15
40.017775	-82.967703	Greenwich St Myrtle Ave to Genesee Ave	Bi-Dir	24-hr	machine	y	y	y	Oct-15
40.017775	-82.967703	Greenwich St Myrtle Ave to Genesee Ave	NB	24-hr	machine	y	y	n	Oct-15
40.017775	-82.967703	Greenwich St Myrtle Ave to Genesee Ave	SB	24-hr	machine	y	y	n	Oct-15
40.000502	-82.979694	Hamilton Ave @ Seventeenth Ave	E/W Bi-Dir	24-hr	machine	n	n	y	Sep-15
40.000502	-82.979694	Hamilton Ave @ Seventeenth Ave	EB	24-hr	machine	n	n	n	Sep-15
40.000355	-82.979965	Hamilton Ave @ Seventeenth Ave	N/S Bi-Dir	24-hr	machine	n	n	y	Sep-15
40.000355	-82.979965	Hamilton Ave @ Seventeenth Ave	NB	24-hr	machine	n	n	n	Sep-15
40.000355	-82.979965	Hamilton Ave @ Seventeenth Ave	SB	24-hr	machine	n	n	n	Sep-15
40.000502	-82.979694	Hamilton Ave @ Seventeenth Ave	WB	24-hr	machine	n	n	n	Sep-15
40.011215	-82.979215	Hamilton Ave Clinton St to Maynard Ave	Bi-Dir	24-hr	machine	y	y	y	
40.011215	-82.979215	Hamilton Ave Clinton St to Maynard Ave	NB	24-hr	machine	y	y	n	
40.011215	-82.979215	Hamilton Ave Clinton St to Maynard Ave	SB	24-hr	machine	y	y	n	
40.017927	-82.978413	Hamilton Ave Linden Park Dr to Briarwood Ave	Bi-Dir	24-hr	machine	y	y	y	
40.017927	-82.978413	Hamilton Ave Linden Park Dr to Briarwood Ave	NB	24-hr	machine	y	y	n	
40.017927	-82.978413	Hamilton Ave Linden Park Dr to Briarwood Ave	SB	24-hr	machine	y	y	n	
40.030518	-82.986168	Hiawatha St @ E North Broadway	E/W Bi-Dir	24-hr	machine	n	n	y	
40.030483	-82.986200	Hiawatha St @ E North Broadway	EB Comb	24-hr	machine	y	y	n	
40.030501	-82.985783	Hiawatha St @ E North Broadway	EB LT	24-hr	machine	y	y	n	
40.030476	-82.985786	Hiawatha St @ E North Broadway	EB RT	24-hr	machine	y	y	n	
40.030444	-82.985794	Hiawatha St @ E North Broadway	EB TH	24-hr	machine	y	y	n	
40.030260	-82.985481	Hiawatha St @ E North Broadway	N/S Bi-Dir	24-hr	machine	y	y	y	
40.030247	-82.985454	Hiawatha St @ E North Broadway	NB	24-hr	machine	y	y	n	
40.030249	-82.985505	Hiawatha St @ E North Broadway	SB	24-hr	machine	y	y	n	
40.030556	-82.986153	Hiawatha St @ E North Broadway	WB	24-hr	machine	y	y	n	
40.026669	-82.985864	Hiawatha St Weldon Ave to E Como Ave	Bi-Dir	24-hr	machine	y	y	y	
40.026669	-82.985864	Hiawatha St Weldon Ave to E Como Ave	NB	24-hr	machine	y	y	n	
40.026669	-82.985864	Hiawatha St Weldon Ave to E Como Ave	SB	24-hr	machine	y	y	n	
40.016566	-82.984270	Howey Rd Briarwood Ave to Republic Ave	Bi-Dir	24-hr	machine	y	y	y	Dec-15
40.016566	-82.984270	Howey Rd Briarwood Ave to Republic Ave	NB	24-hr	machine	y	y	n	Dec-15
40.016566	-82.984270	Howey Rd Briarwood Ave to Republic Ave	SB	24-hr	machine	y	y	n	Dec-15

40.025981	-82.983562	Howey Rd Weber Rd to Weldon Ave	Bi-Dir	24-hr	machine	y	y	y	
40.025981	-82.983562	Howey Rd Weber Rd to Weldon Ave	NB	24-hr	machine	y	y	n	
40.025981	-82.983562	Howey Rd Weber Rd to Weldon Ave	SB	24-hr	machine	y	y	n	
40.013760	-82.969742	Hudson St @ Bremen St	Bi-Dir	24-hr	machine	y	y	y	
40.013760	-82.969742	Hudson St @ Bremen St	EB	24-hr	machine	y	y	n	
40.013760	-82.969742	Hudson St @ Bremen St	WB	24-hr	machine	y	y	n	
40.005060	-82.982925	Jefferson Ave E 22nd Ave to E 20th Ave	Bi-Dir	24-hr	machine	y	y	y	
40.005060	-82.982925	Jefferson Ave E 22nd Ave to E 20th Ave	NB	24-hr	machine	y	y	n	
40.005060	-82.982925	Jefferson Ave E 22nd Ave to E 20th Ave	SB	24-hr	machine	y	y	n	
39.994896	-82.983346	Jefferson Ave near 1465 Jefferson Ave	Bi-Dir	24-hr	machine	y	y	y	
39.994896	-82.983346	Jefferson Ave near 1465 Jefferson Ave	NB	24-hr	machine	y	y	n	
39.994896	-82.983346	Jefferson Ave near 1465 Jefferson Ave	SB	24-hr	machine	y	y	n	
40.063871	-82.977107	Karl Rd Morse Rd to Norma Rd	Bi-Dir	24-hr	machine	y	y	y	
40.063971	-82.977062	Karl Rd Morse Rd to Norma Rd	NB Comb	24-hr	machine	y	y	n	
40.064020	-82.977032	Karl Rd Morse Rd to Norma Rd	NB EL	24-hr	machine	y	y	n	
40.064003	-82.977073	Karl Rd Morse Rd to Norma Rd	NB WL	24-hr	machine	y	y	n	
40.063937	-82.977144	Karl Rd Morse Rd to Norma Rd	SB Comb	24-hr	machine	y	y	n	
40.064017	-82.977118	Karl Rd Morse Rd to Norma Rd	SB EL	24-hr	machine	y	y	n	
40.064011	-82.977155	Karl Rd Morse Rd to Norma Rd	SB WL	24-hr	machine	y	y	n	
40.012994	-82.970233	Kohr Pl Dresden St to Cleveland Ave	WB	24-hr	machine	y	y	n	
40.025511	-82.963075	Lakeview Ave Cleveland Ave to Westerville Rd	Bi-Dir	24-hr	machine	y	y	y	
40.025511	-82.963075	Lakeview Ave Cleveland Ave to Westerville Rd	EB	24-hr	machine	y	y	n	
40.025511	-82.963075	Lakeview Ave Cleveland Ave to Westerville Rd	WB	24-hr	machine	y	y	n	
40.052033	-82.954685	Lehner Rd @ Cleveland Ave	EB	24-hr	machine	y	y	n	
40.052027	-82.953986	Lehner Rd @ Cleveland Ave	EB LT	24-hr	machine	y	y	n	
40.051988	-82.953997	Lehner Rd @ Cleveland Ave	EB RT	24-hr	machine	y	y	n	
40.036157	-82.982826	Lenore Ave Maize Rd to Karl Rd	Bi-Dir	24-hr	machine	y	y	y	Dec-15
40.036157	-82.982826	Lenore Ave Maize Rd to Karl Rd	EB	24-hr	machine	y	y	n	Dec-15
40.036157	-82.982826	Lenore Ave Maize Rd to Karl Rd	WB	24-hr	machine	y	y	n	Dec-15
39.987706	-82.950194	Leonard Ave @ Brentnell Ave	Bi-Dir	24-hr	machine	y	y	y	
39.987706	-82.950194	Leonard Ave @ Brentnell Ave	EB	24-hr	machine	y	y	n	
39.987706	-82.950194	Leonard Ave @ Brentnell Ave	WB	24-hr	machine	y	y	n	
39.998602	-82.981777	Lexington Ave 14th Ave to 15th Ave	Bi-Dir	24-hr	machine	y	y	y	
39.998602	-82.981777	Lexington Ave 14th Ave to 15th Ave	NB	24-hr	machine	y	y	n	
39.998602	-82.981777	Lexington Ave 14th Ave to 15th Ave	SB	24-hr	machine	y	y	n	
40.014773	-82.971233	Loretta Ave Dresden St to Bremen St	WB	24-hr	machine	y	y	n	
40.015278	-82.983010	Loretta Ave Howey Rd to Mcguffey Rd	Bi-Dir	24-hr	machine	y	y	y	
40.015278	-82.983010	Loretta Ave Howey Rd to Mcguffey Rd	EB	24-hr	machine	y	y	n	
40.015278	-82.983010	Loretta Ave Howey Rd to Mcguffey Rd	WB	24-hr	machine	y	y	n	
40.030669	-82.989276	Maize Rd @ North Broadway	E/W Bi-Dir	24-hr	machine	y	y	y	
40.030715	-82.990932	Maize Rd @ North Broadway	EB Comb	24-hr	machine	y	y	n	
40.030733	-82.990428	Maize Rd @ North Broadway	EB LT	24-hr	machine	y	y	n	
40.030707	-82.990438	Maize Rd @ North Broadway	EB NL	24-hr	machine	y	y	n	
40.030675	-82.990446	Maize Rd @ North Broadway	EB SL	24-hr	machine	y	y	n	
40.030906	-82.989745	Maize Rd @ North Broadway	N/S Bi-Dir	24-hr	machine	y	y	y	
40.030906	-82.989745	Maize Rd @ North Broadway	NB	24-hr	machine	y	y	n	
40.030906	-82.989745	Maize Rd @ North Broadway	SB	24-hr	machine	y	y	n	
40.030701	-82.989153	Maize Rd @ North Broadway	WB Comb	24-hr	machine	y	y	n	
40.030687	-82.989474	Maize Rd @ North Broadway	WB LT	24-hr	machine	y	y	n	
40.030740	-82.989474	Maize Rd @ North Broadway	WB NL	24-hr	machine	y	y	n	
40.030715	-82.989484	Maize Rd @ North Broadway	WB SL	24-hr	machine	y	y	n	
40.055622	-82.985978	Matthias Dr Maize Rd & Blythe Rd	Bi-Dir	24-hr	machine	y	y	y	
40.055622	-82.985978	Matthias Dr Maize Rd & Blythe Rd	EB	24-hr	machine	y	y	n	
40.055622	-82.985978	Matthias Dr Maize Rd & Blythe Rd	WB	24-hr	machine	y	y	n	
40.023517	-82.982179	McGuffey Rd @ Weber Rd	E/W Bi-Dir	24-hr	machine	n	n	y	Jun-15
40.023517	-82.982179	McGuffey Rd @ Weber Rd	EB	24-hr	machine	n	n	n	Jun-15
40.022923	-82.981515	McGuffey Rd @ Weber Rd	N/S Bi-Dir	24-hr	machine	n	n	y	Jun-15
40.022923	-82.981515	McGuffey Rd @ Weber Rd	NB	24-hr	machine	n	n	n	Jun-15
40.022923	-82.981515	McGuffey Rd @ Weber Rd	SB	24-hr	machine	n	n	n	Jun-15
40.023517	-82.982179	McGuffey Rd @ Weber Rd	WB	24-hr	machine	n	n	n	Jun-15
40.031773	-82.973777	Medina Ave @ Oakland Park Ave	E/W Bi-Dir	24-hr	machine	n	n	y	Aug-15
40.031773	-82.973777	Medina Ave @ Oakland Park Ave	EB	24-hr	machine	n	n	n	Aug-15
40.031430	-82.973384	Medina Ave @ Oakland Park Ave	N/S Bi-Dir	24-hr	machine	n	n	y	Aug-15

40.031430	-82.973384	Medina Ave @ Oakland Park Ave	NB	24-hr	machine	n	n	n	Aug-15
40.031430	-82.973384	Medina Ave @ Oakland Park Ave	SB	24-hr	machine	n	n	n	Aug-15
40.031773	-82.973777	Medina Ave @ Oakland Park Ave	WB	24-hr	machine	n	n	n	Aug-15
40.027880	-82.973651	Medina Ave Brighton Rd to Weldon Ave	Bi-Dir	24-hr	machine	y	y	y	
40.027880	-82.973651	Medina Ave Brighton Rd to Weldon Ave	NB	24-hr	machine	y	y	n	
40.027880	-82.973651	Medina Ave Brighton Rd to Weldon Ave	SB	24-hr	machine	y	y	n	
40.020503	-82.974112	Medina Ave Minnesota Ave to Aberdeen Ave	Bi-Dir	24-hr	machine	y	y	y	
40.020503	-82.974112	Medina Ave Minnesota Ave to Aberdeen Ave	NB	24-hr	machine	y	y	n	
40.020503	-82.974112	Medina Ave Minnesota Ave to Aberdeen Ave	SB	24-hr	machine	y	y	n	
40.023813	-82.968299	Melrose Ave Greenwich St to Oaklawn St	Bi-Dir	24-hr	machine	y	y	y	
40.023813	-82.968299	Melrose Ave Greenwich St to Oaklawn St	EB	24-hr	machine	y	y	n	
40.023813	-82.968299	Melrose Ave Greenwich St to Oaklawn St	WB	24-hr	machine	y	y	n	
40.019932	-82.970808	Minnesota Ave east of Dresden St	EB	24-hr	machine	y	y	n	
40.019521	-82.958711	Minnesota Ave Joyce Ave to Parkwood Ave	Bi-Dir	24-hr	machine	y	y	y	
40.019521	-82.958711	Minnesota Ave Joyce Ave to Parkwood Ave	EB	24-hr	machine	y	y	n	
40.019521	-82.958711	Minnesota Ave Joyce Ave to Parkwood Ave	WB	24-hr	machine	y	y	n	
40.019053	-82.949067	Minnesota Ave Marcia Dr to Hanna Dr	Bi-Dir	24-hr	machine	y	y	y	
40.019053	-82.949067	Minnesota Ave Marcia Dr to Hanna Dr	EB	24-hr	machine	y	y	n	
40.019053	-82.949067	Minnesota Ave Marcia Dr to Hanna Dr	WB	24-hr	machine	y	y	n	
40.016491	-82.953401	Myrtle Ave Woodland Ave to Parkwood Ave	Bi-Dir	24-hr	machine	y	y	y	Dec-15
40.016491	-82.953401	Myrtle Ave Woodland Ave to Parkwood Ave	EB	24-hr	machine	y	y	n	Dec-15
40.016491	-82.953401	Myrtle Ave Woodland Ave to Parkwood Ave	WB	24-hr	machine	y	y	n	Dec-15
40.044190	-82.991111	Norris Dr Eisenhower Rd to Janet Dr	Bi-Dir	24-hr	machine	y	y	y	
40.044190	-82.991111	Norris Dr Eisenhower Rd to Janet Dr	EB	24-hr	machine	y	y	n	
40.044190	-82.991111	Norris Dr Eisenhower Rd to Janet Dr	WB	24-hr	machine	y	y	n	
40.032264	-82.984516	Oakland Park Ave @ Atwood Terrace	E/W Bi-Dir	24-hr	machine	n	n	y	Aug-15
40.032264	-82.984516	Oakland Park Ave @ Atwood Terrace	EB	24-hr	machine	n	n	n	Aug-15
40.032482	-82.984028	Oakland Park Ave @ Atwood Terrace	N/S Bi-Dir	24-hr	machine	n	n	y	Aug-15
40.032482	-82.984028	Oakland Park Ave @ Atwood Terrace	NB	24-hr	machine	n	n	n	Aug-15
40.032482	-82.984028	Oakland Park Ave @ Atwood Terrace	SB	24-hr	machine	n	n	n	Aug-15
40.032264	-82.984516	Oakland Park Ave @ Atwood Terrace	WB	24-hr	machine	n	n	n	Aug-15
40.032639	-82.992087	Oakland Park Kimberly Ave to Homecroft Dr	Bi-Dir	24-hr	machine	y	y	y	
40.032639	-82.992087	Oakland Park Kimberly Ave to Homecroft Dr	EB	24-hr	machine	y	y	n	
40.032639	-82.992087	Oakland Park Kimberly Ave to Homecroft Dr	WB	24-hr	machine	y	y	n	
40.025194	-82.976015	Ontario St Weber Rd to North Broadway	Bi-Dir	24-hr	machine	y	y	y	Oct-15
40.025194	-82.976015	Ontario St Weber Rd to North Broadway	NB	24-hr	machine	y	y	n	Oct-15
40.025194	-82.976015	Ontario St Weber Rd to North Broadway	SB	24-hr	machine	y	y	n	Oct-15
40.038209	-82.984883	Pauline Ave Hiawatha St to Atwood Terrace	Bi-Dir	24-hr	machine	y	y	y	
40.038209	-82.984883	Pauline Ave Hiawatha St to Atwood Terrace	EB	24-hr	machine	y	y	n	
40.038209	-82.984883	Pauline Ave Hiawatha St to Atwood Terrace	WB	24-hr	machine	y	y	n	
40.013375	-82.989400	Pontiac St Clinton St & E Hudson St	Bi-Dir	24-hr	machine	y	y	y	
40.013375	-82.989400	Pontiac St Clinton St & E Hudson St	NB	24-hr	machine	y	y	n	
40.013375	-82.989400	Pontiac St Clinton St & E Hudson St	SB	24-hr	machine	y	y	n	
39.950614	-83.088182	Southampton Ave Palmetto St to Olive St	Bi-Dir	24-hr	machine	y	y	y	
39.950614	-83.088182	Southampton Ave Palmetto St to Olive St	NB	24-hr	machine	y	y	n	
39.950614	-83.088182	Southampton Ave Palmetto St to Olive St	SB	24-hr	machine	y	y	n	
40.015526	-82.957531	Taylor Ave Briarwood Ave & Republic Ave	Bi-Dir	24-hr	machine	y	y	y	
40.015526	-82.957531	Taylor Ave Briarwood Ave & Republic Ave	NB	24-hr	machine	y	y	n	
40.015526	-82.957531	Taylor Ave Briarwood Ave & Republic Ave	SB	24-hr	machine	y	y	n	

Parking Data

North Harris Avenue, West Side

Begin Cross Street	End Cross Street	Block Length (ft)	No Parking Zones Length	Available Parking Length (ft)	AM			PM			% of Block available for NPZs
					# Parked Cars	Parked Length (ft)	Parking Utilization	# Parked Cars	Parked Length (ft)	Parking Utilization	
Steele Ave	Alley	82	121	39	2	40	***103%***	2	40	***103%***	68%
Alley	Grace St	94	418	324	7	140	43%	9	180	56%	22%
Grace St	Alley	64	404	340	7	140	41%	8	160	47%	16%
Alley	Broad St	78	200	122	4	80	***66%***	0	0	0%	39%

North Harris Avenue, East Side

Begin Cross Street	End Cross Street	Block Length (ft)	No Parking Zones Length	Available Parking Length (ft)	AM			PM			% of Block available for NPZs
					# Parked Cars	Parked Length (ft)	Parking Utilization	# Parked Cars	Parked Length (ft)	Parking Utilization	
Steele Ave	Alley	40	130	90	2	40	44%	3	60	***67%***	31%
Alley	Grace St	71	418	347	4	80	23%	10	200	58%	17%
Grace St	Alley	62	480	418	4	80	19%	8	160	38%	13%
Alley	Broad St	50	126	76	0	0	0%	0	0	0%	40%

Parking Data

North Warren Avenue, West Side

Begin Cross Street	End Cross Street	Block Length (ft)	No Parking Zones Length	Available Parking Length (ft)	AM			PM			% of Block available for NPZs
					# Parked Cars	Parked Length (ft)	Parking Utilization	# Parked Cars	Parked Length (ft)	Parking Utilization	
Steele Ave	Alley	73	128	55	0	0	0%	3	60	***109%***	57%
Alley	Grace St	40	405	365	7	140	38%	10	200	55%	10%
Grace St	Alley	40	508	468	7	140	30%	12	240	51%	8%
Alley	Broad St	137	130	-7	0	0	0%	0	0	0%	105%

North Warren Avenue, East Side

Begin Cross Street	End Cross Street	Block Length (ft)	No Parking Zones Length	Available Parking Length (ft)	AM			PM			% of Block available for NPZs
					# Parked Cars	Parked Length (ft)	Parking Utilization	# Parked Cars	Parked Length (ft)	Parking Utilization	
Steele Ave	Alley	50	125	75	1	20	27%	2	40	53%	40%
Alley	Grace St	62	400	338	4	80	24%	7	140	41%	16%
Grace St	Alley	81	521	440	6	120	27%	11	220	50%	16%
Alley	Broad	67	118	51	1	20	39%	2	40	***78%***	57%

Parking Data

North Ogden Avenue, West Side

Begin Cross Street	End Cross Street	Block Length (ft)	No Parking Zones Length	Available Parking Length (ft)	AM			PM			% of Block available for NPZs
					# Parked Cars	Parked Length (ft)	Parking Utilization	# Parked Cars	Parked Length (ft)	Parking Utilization	
Steele Ave	Alley	40	126	86	1	20	23%	2	40	47%	32%
Alley	Grace St	50	365	315	3	60	19%	6	120	38%	14%
Grace St	Alley	110	562	452	4	80	18%	9	180	40%	20%
Alley	Broad St	79	109	30	2	40	***133%***	1	20	***67%***	72%

North Ogden Avenue, East Side

Begin Cross Street	End Cross Street	Block Length (ft)	No Parking Zones Length	Available Parking Length (ft)	AM			PM			% of Block available for NPZs
					# Parked Cars	Parked Length (ft)	Parking Utilization	# Parked Cars	Parked Length (ft)	Parking Utilization	
Steele Ave	Alley	40	125	85	4	80	***94%***	4	80	***94%***	32%
Alley	Grace St	50	362	312	5	100	32%	6	120	38%	14%
Grace St	Alley	40	545	505	12	240	48%	8	160	32%	7%
Alley	Broad St	50	107	57	3	60	***105%***	2	40	***70%***	47%

Parking Data

North Burgess Avenue, West Side

Begin Cross Street	End Cross Street	Block Length (ft)	No Parking Zones Length	Available Parking Length (ft)	AM			PM			% of Block available for NPZs
					# Parked Cars	Parked Length (ft)	Parking Utilization	# Parked Cars	Parked Length (ft)	Parking Utilization	
Steele Ave	Alley	50	125	75	1	20	27%	2	40	53%	40%
Alley	Grace St	40	339	299	7	140	47%	6	120	40%	12%
Grace St	Alley	40	583	543	9	180	33%	12	240	44%	7%
Alley	Broad St	74	121	47	3	60	***128%***	4	80	***170%***	61%

North Burgess Avenue, East Side

Begin Cross Street	End Cross Street	Block Length (ft)	No Parking Zones Length	Available Parking Length (ft)	AM			PM			% of Block available for NPZs
					# Parked Cars	Parked Length (ft)	Parking Utilization	# Parked Cars	Parked Length (ft)	Parking Utilization	
Steele Ave	Alley	50	121	71	1	20	28%	2	40	56%	41%
Alley	Grace St	40	315	275	8	160	58%	8	160	58%	13%
Grace St	Alley	82	584	502	8	160	32%	17	340	***68%***	14%
Alley	Broad St	66	119	53	0	0	0%	0	0	0%	55%

Parking Data

North Wayne Avenue, West Side

Begin Cross Street	End Cross Street	Block Length (ft)	No Parking Zones Length	Available Parking Length (ft)	AM			PM			% of Block available for NPZs
					# Parked Cars	Parked Length (ft)	Parking Utilization	# Parked Cars	Parked Length (ft)	Parking Utilization	
Steele Ave	Alley	63	189	126	2	40	32%	3	60	48%	33%
Alley	Alley	40	468	428	7	140	33%	7	140	33%	9%
Alley	Alley	40	415	375	3	60	16%	9	180	48%	10%
Alley	Broad St	40	109	69	0	0	0%	3	60	***87%***	37%

North Wayne Avenue, East Side

Begin Cross Street	End Cross Street	Block Length (ft)	No Parking Zones Length	Available Parking Length (ft)	AM			PM			% of Block available for NPZs
					# Parked Cars	Parked Length (ft)	Parking Utilization	# Parked Cars	Parked Length (ft)	Parking Utilization	
Steele Ave	Grace St	84	359	275	7	140	51%	4	80	29%	23%
Grace St	Violet St	61	350	289	8	160	55%	3	60	21%	17%
Violet St	Alley	67	341	274	3	60	22%	9	180	***66%***	20%
Alley	Broad St	40	101	61	0	0	0%	4	80	***131%***	40%

Parking Data

North Oakley Avenue, West Side

Begin Cross Street	End Cross Street	Block Length (ft)	No Parking Zones Length	Available Parking Length (ft)	AM			PM			% of Block available for NPZs
					# Parked Cars	Parked Length (ft)	Parking Utilization	# Parked Cars	Parked Length (ft)	Parking Utilization	
Steele Ave	Grace St	129	333	204	2	40	20%	1	20	10%	39%
Grace St	Violet St	40	352	312	5	100	32%	8	160	51%	11%
Violet St	Alley	40	362	322	7	140	43%	7	140	43%	11%
Alley	Broad St	67	91	24	0	0	0%	0	0	0%	74%

North Oakley Avenue, East Side

Begin Cross Street	End Cross Street	Block Length (ft)	No Parking Zones Length	Available Parking Length (ft)	AM			PM			% of Block available for NPZs
					# Parked Cars	Parked Length (ft)	Parking Utilization	# Parked Cars	Parked Length (ft)	Parking Utilization	
Steele Ave	Grace St	60	335	275	7	140	51%	7	140	51%	18%
Grace St	Violet St	66	355	289	5	100	35%	9	180	***62%***	19%
Violet St	Alley	60	366	306	2	40	13%	5	100	33%	16%
Alley	Broad St	40	84	44	0	0	0%	0	0	0%	48%

North Wheatland Avenue, West Side

Begin Cross Street	End Cross Street	Block Length (ft)	No Parking Zones Length	Available Parking Length (ft)	AM			PM			% of Block available for NPZs
					# Parked Cars	Parked Length (ft)	Parking Utilization	# Parked Cars	Parked Length (ft)	Parking Utilization	
Steele Ave	Grace St	40	308	268	4	80	30%	3	60	22%	13%
Grace St	Violet St	40	350	310	0	0	0%	0	0	0%	11%
Violet St	Alley	40	381	341	3	60	18%	1	20	6%	10%
Alley	Broad St	33	108	75	2	40	53%	0	0	0%	31%

Parking Data

South Oakley Avenue, West Side

Begin Cross Street	End Cross Street	Block Length (ft)	No Parking Zones Length	Available Parking Length (ft)	AM			PM			% of Block available for NPZs
					# Parked Cars	Parked Length (ft)	Parking Utilization	# Parked Cars	Parked Length (ft)	Parking Utilization	
Broad St	Alley s/o Broad	50	115	65	0	0	0%	0	0	0%	43%
Alley s/o Broad	Apple St	40	118	78	0	0	0%	0	0	0%	34%
Apple St	Louden Ave	40	242	202	3	60	30%	5	100	50%	17%
Louden Ave	Pomola St	40	252	212	5	100	47%	5	100	47%	16%
Pomola St	Plum St	40	247	207	2	40	19%	1	20	10%	16%
Plum St	Palmetto St	40	253	213	0	0	0%	1	20	9%	16%
Palmetto St	Ray St	62	208	146	1	20	14%	3	60	41%	30%
Ray St	Alley s/o Ray	40	96	56	2	40	***71%***	0	0	0%	42%
Alley s/o Ray	Logan St	61	525	464	4	80	17%	3	60	13%	12%
Logan St	Sheridan St	40	507	467	6	120	26%	7	140	30%	8%
Sheridan St	Sullivant Ave	117	556	439	3	60	14%	5	100	23%	21%

South Oakley Avenue, East Side

Begin Cross Street	End Cross Street	Block Length (ft)	No Parking Zones Length	Available Parking Length (ft)	AM			PM			% of Block available for NPZs
					# Parked Cars	Parked Length (ft)	Parking Utilization	# Parked Cars	Parked Length (ft)	Parking Utilization	
Broad St	Alley s/o Broad	50	112	62	0	0	0%	0	0	0%	45%
Alley s/o Broad	Floral Ave	40	535	495	5	100	20%	7	140	28%	7%
Floral Ave	Palmetto St	40	514	474	5	100	21%	6	120	25%	8%
Palmetto St	Alley s/o Ray	70	489	419	7	140	33%	7	140	33%	14%
Alley s/o Ray	Logan St	116	516	400	4	80	20%	2	40	10%	22%
Logan St	Sheridan St	82	495	413	1	20	5%	4	80	19%	17%
Sheridan St	Sullivant Ave	80	556	476	3	60	13%	6	120	25%	14%

Parking Data

South Wheatland Avenue, West Side

Begin Cross Street	End Cross Street	Block Length (ft)	No Parking Zones Length	Available Parking Length (ft)	AM			PM			% of Block available for NPZs
					# Parked Cars	Parked Length (ft)	Parking Utilization	# Parked Cars	Parked Length (ft)	Parking Utilization	
Broad St	Alley s/o Broad	40	107	67	0	0	0%	2	40	60%	37%
Alley s/o Broad	Alley n/o Floral	40	59	19	1	20	***105%***	2	40	***211%***	68%
Alley n/o Floral	Floral Ave	40	440	400	6	120	30%	8	160	40%	9%
Floral Ave	Palmetto St	40	503	463	0	0	0%	4	80	17%	8%
Palmetto St	Alley n/o Logan	40	502	462	4	80	17%	6	120	26%	8%
Alley n/o Logan	Logan St	88	525	437	7	140	32%	5	100	23%	17%
Logan St	Sheridan St	40	504	464	8	160	34%	6	120	26%	8%
Sheridan St	Sullivant Ave	206	499	293	3	60	20%	3	60	20%	41%

South Wheatland Avenue, East Side

Begin Cross Street	End Cross Street	Block Length (ft)	No Parking Zones Length	Available Parking Length (ft)	AM			PM			% of Block available for NPZs
					# Parked Cars	Parked Length (ft)	Parking Utilization	# Parked Cars	Parked Length (ft)	Parking Utilization	
Broad St	Floral Ave	89	650	561	3	60	11%	7	140	25%	14%
Floral Ave	Palmetto St	40	503	463	3	60	13%	5	100	22%	8%
Palmetto St	Alley n/o Logan	64	501	437	4	80	18%	8	160	37%	13%
Alley n/o Logan	Logan St	88	515	427	11	220	52%	12	240	56%	17%
Logan St	Sheridan St	40	503	463	4	80	17%	6	120	26%	8%
Sheridan St	Alley n/o Sullivant	66	325	259	2	40	15%	3	60	23%	20%
Alley n/o Sullivant	Sullivant Ave	146	136	-10	0	0	0%	0	0	0%	107%

Parking Data

South Highland Avenue, West Side

Begin Cross Street	End Cross Street	Block Length (ft)	No Parking Zones Length	Available Parking Length (ft)	AM			PM			% of Block available for NPZs
					# Parked Cars	Parked Length (ft)	Parking Utilization	# Parked Cars	Parked Length (ft)	Parking Utilization	
Broad St	Alley s/o Broad	80	173	93	1	20	22%	0	0	0%	46%
Alley s/o Broad	Floral Ave	61	462	401	3	60	15%	8	160	40%	13%
Floral Ave	Palmetto St	75	510	435	6	120	28%	5	100	23%	15%
Palmetto St	Alley n/o Logan	64	510	446	6	120	27%	8	160	36%	13%
Alley n/o Logan	Logan St	40	540	500	10	200	40%	5	100	20%	7%
Logan St	Sheridan St	62	554	492	5	100	20%	7	140	28%	11%
Sheridan St	Sullivant Ave	137	480	343	2	40	12%	6	120	35%	29%

South Highland Avenue, East Side

Begin Cross Street	End Cross Street	Block Length (ft)	No Parking Zones Length	Available Parking Length (ft)	AM			PM			% of Block available for NPZs
					# Parked Cars	Parked Length (ft)	Parking Utilization	# Parked Cars	Parked Length (ft)	Parking Utilization	
Broad St	Alley s/o Broad	79	173	94	2	40	43%	0	0	0%	46%
Alley s/o Broad	Alley n/o Palmetto	238	551	313	0	0	0%	0	0	0%	43%
Alley n/o Palmetto	Palmetto St	65	443	378	5	100	26%	8	160	42%	15%
Palmetto St	Fairfield Pl	40	487	447	7	140	31%	4	80	18%	8%
Fairfield Pl	Perviance St	109	470	361	6	120	33%	4	80	22%	23%
Perviance St	Sheridan St	107	506	399	5	100	25%	8	160	40%	21%
Sheridan St	Shelton St	98	267	169	3	60	36%	2	40	24%	37%
Shelton St	Alley n/o Sullivant	70	185	115	1	20	17%	3	60	52%	38%
Alley n/o Sullivant	Sullivant Ave	40	124	84	0	0	0%	0	0	0%	32%

Parking Data

South Clarendon Avenue, West Side

Begin Cross Street	End Cross Street	Block Length (ft)	No Parking Zones Length	Available Parking Length (ft)	AM			PM			% of Block available for NPZs
					# Parked Cars	Parked Length (ft)	Parking Utilization	# Parked Cars	Parked Length (ft)	Parking Utilization	
Broad St	Alley s/o Broad	65	174	109	0	0	0%	0	0	0%	37%
Alley s/o Broad	Alley n/o Palmetto	85	552	467	1	20	4%	1	20	4%	15%
Alley n/o Palmetto	Palmetto St	84	431	347	6	120	35%	6	120	35%	19%
Palmetto St	Fairfield Pl	60	483	423	2	40	9%	1	20	5%	12%
Fairfield Pl	Perviance St	40	472	432	5	100	23%	8	160	37%	8%
Perviance St	Sheridan St	40	504	464	7	140	30%	6	120	26%	8%
Sheridan St	Shelton St	93	267	174	4	80	46%	3	60	34%	35%
Shelton St	Alley n/o Sullivant	40	101	61	2	40	***66%***	0	0	0%	40%
Alley n/o Sullivant	Sullivant Ave	127	132	5	0	0	0%	0	0	0%	96%

South Clarendon Avenue, East Side

Begin Cross Street	End Cross Street	Block Length (ft)	No Parking Zones Length	Available Parking Length (ft)	AM			PM			% of Block available for NPZs
					# Parked Cars	Parked Length (ft)	Parking Utilization	# Parked Cars	Parked Length (ft)	Parking Utilization	
Broad St	Alley s/o Broad	40	160	120	0	0	0%	0	0	0%	25%
Alley s/o Broad	Alley n/o Ong	40	593	553	7	140	25%	5	100	18%	7%
Alley n/o Ong	Ong St	40	539	499	8	160	32%	7	140	28%	7%
Ong St	Alley s/o Ong	109	542	433	2	40	9%	0	0	0%	20%
Alley s/o Ong	Hope Pl	40	563	523	6	120	23%	7	140	27%	7%
Hope Pl	Alley n/o Sullivant	40	561	521	6	120	23%	5	100	19%	7%
Alley n/o Sullivant	Sullivant Ave	117	180	63	0	0	0%	0	0	0%	65%

Parking Data

South Midland Avenue, West Side

Begin Cross Street	End Cross Street	Block Length (ft)	No Parking Zones Length	Available Parking Length (ft)	AM			PM			% of Block available for NPZs
					# Parked Cars	Parked Length (ft)	Parking Utilization	# Parked Cars	Parked Length (ft)	Parking Utilization	
Broad St	Alley s/o Broad	50	160	110	0	0	0%	0	0	0%	31%
Alley s/o Broad	Alley n/o Ong	190	597	407	9	180	44%	6	120	29%	32%
Alley n/o Ong	Ong St	40	546	506	6	120	24%	7	140	28%	7%
Ong St	Alley s/o Ong	40	540	500	4	80	16%	7	140	28%	7%
Alley s/o Ong	Hope Pl	66	564	498	3	60	12%	8	160	32%	12%
Hope Pl	Alley n/o Sullivant	86	569	483	7	140	29%	10	200	41%	15%
Alley n/o Sullivant	Sullivant Ave	40	149	109	0	0	0%	1	20	18%	27%

South Midland Avenue, East Side

Begin Cross Street	End Cross Street	Block Length (ft)	No Parking Zones Length	Available Parking Length (ft)	AM			PM			% of Block available for NPZs
					# Parked Cars	Parked Length (ft)	Parking Utilization	# Parked Cars	Parked Length (ft)	Parking Utilization	
Broad St	Alley s/o Broad	97	153	56	0	0	0%	0	0	0%	63%
Alley s/o Broad	Alley n/o Ong	40	591	551	11	220	40%	10	200	36%	7%
Alley n/o Ong	Ong St	40	540	500	8	160	32%	9	180	36%	7%
Ong St	Alley s/o Ong	40	535	495	8	160	32%	7	140	28%	7%
Alley s/o Ong	Hope Pl	60	562	502	5	100	20%	10	200	40%	11%
Hope Pl	Alley n/o Sullivant	64	524	460	6	120	26%	8	160	35%	12%
Alley n/o Sullivant	Sullivant Ave	73	184	111	0	0	0%	0	0	0%	40%

Parking Data

South Whitethorne Avenue, West Side

Begin Cross Street	End Cross Street	Block Length (ft)	No Parking Zones Length	Available Parking Length (ft)	AM			PM			% of Block available for NPZs
					# Parked Cars	Parked Length (ft)	Parking Utilization	# Parked Cars	Parked Length (ft)	Parking Utilization	
Broad St	Alley s/o Broad	98	153	55	0	0	0%	2	40	***73%***	64%
Alley s/o Broad	Alley n/o Ong	40	590	550	9	180	33%	6	120	22%	7%
Alley n/o Ong	Ong St	64	533	469	1	20	4%	0	0	0%	12%
Ong St	Alley s/o Ong	65	533	468	5	100	21%	8	160	34%	12%
Alley s/o Ong	Hope Pl	87	563	476	2	40	8%	6	120	25%	15%
Hope Pl	Alley n/o Sullivant	40	524	484	7	140	29%	8	160	33%	8%
Alley n/o Sullivant	Sullivant Ave	80	130	50	0	0	0%	0	0	0%	62%

South Whitethorne Avenue, East Side

Begin Cross Street	End Cross Street	Block Length (ft)	No Parking Zones Length	Available Parking Length (ft)	AM			PM			% of Block available for NPZs
					# Parked Cars	Parked Length (ft)	Parking Utilization	# Parked Cars	Parked Length (ft)	Parking Utilization	
Broad St	Alley s/o Broad	70	196	126	0	0	0%	0	0	0%	36%
Alley s/o Broad	Alley 1	84	720	636	11	220	35%	10	200	31%	12%
Alley 1	Alley 2	148	707	559	8	160	29%	6	120	21%	21%
Alley 2	Alley 3	134	706	572	11	220	38%	9	180	31%	19%
Alley 3	Alley n/o Sullivant	40	583	543	5	100	18%	8	160	29%	7%
Alley n/o Sullivant	Sullivant Ave	50	147	97	1	20	21%	1	20	21%	34%

Parking Data

South Belvidere Avenue, West Side

Begin Cross Street	End Cross Street	Block Length (ft)	No Parking Zones Length	Available Parking Length (ft)	AM			PM			% of Block available for NPZs
					# Parked Cars	Parked Length (ft)	Parking Utilization	# Parked Cars	Parked Length (ft)	Parking Utilization	
Broad St	Alley s/o Broad	50	203	153	5	100	***65%***	4	80	52%	25%
Alley s/o Broad	Alley 1	60	723	663	6	120	18%	5	100	15%	8%
Alley 1	Alley 2	83	713	630	6	120	19%	8	160	25%	12%
Alley 2	Alley 3	60	709	649	5	100	15%	8	160	25%	8%
Alley 3	Alley n/o Sullivant	60	519	459	5	100	22%	9	180	39%	12%
Alley n/o Sullivant	Sullivant Ave	50	158	108	0	0	0%	0	0	0%	32%

South Belvidere Avenue, East Side

Begin Cross Street	End Cross Street	Block Length (ft)	No Parking Zones Length	Available Parking Length (ft)	AM			PM			% of Block available for NPZs
					# Parked Cars	Parked Length (ft)	Parking Utilization	# Parked Cars	Parked Length (ft)	Parking Utilization	
Broad St	Alley s/o Broad	50	189	139	2	40	29%	1	20	14%	26%
Alley s/o Broad	Fairmont Ave	67	148	81	1	20	25%	1	20	25%	45%
Fairmont Ave	Floral Ave	40	312	272	1	20	7%	3	60	22%	13%
Floral Ave	Alley n/o Doren	134	829	695	8	160	23%	10	200	29%	16%
Alley n/o Doren	Doren Ave	64	142	78	1	20	26%	0	0	0%	45%
Doren Ave	Alley s/o Doren	40	345	305	2	40	13%	3	60	20%	12%
Alley s/o Doren	mid-block alley	40	352	312	6	120	38%	9	180	58%	11%
mid-block alley	Alley n/o Sullivant	40	405	365	4	80	22%	3	60	16%	10%
Alley n/o Sullivant	Sullivant Ave	50	136	86	0	0	0%	0	0	0%	37%

Parking Data

South Lechner Avenue, West Side

Begin Cross Street	End Cross Street	Block Length (ft)	No Parking Zones Length	Available Parking Length (ft)	AM			PM			% of Block available for NPZs
					# Parked Cars	Parked Length (ft)	Parking Utilization	# Parked Cars	Parked Length (ft)	Parking Utilization	
Floral Ave	Alley s/o Floral	40	148	108	0	0	0%	1	20	19%	27%
Alley s/o Floral	Alley n/o Doren	106	547	441	3	60	14%	6	120	27%	19%
Alley n/o Doren	Doren Ave	61	152	91	1	20	22%	0	0	0%	40%
Doren Ave	Alley s/o Doren	40	153	113	0	0	0%	2	40	35%	26%
Alley s/o Doren	midblock alley	200	473	273	2	40	15%	1	20	7%	42%
midblock alley	Alley n/o Sullivant	151	499	348	7	140	40%	4	80	23%	30%
Alley n/o Sullivant	Sullivant Ave	50	104	54	1	20	37%	1	20	37%	48%

South Lechner Avenue, East Side

Begin Cross Street	End Cross Street	Block Length (ft)	No Parking Zones Length	Available Parking Length (ft)	AM			PM			% of Block available for NPZs
					# Parked Cars	Parked Length (ft)	Parking Utilization	# Parked Cars	Parked Length (ft)	Parking Utilization	
Floral Ave	Alley s/o Floral	40	146	106	0	0	0%	0	0	0%	27%
Alley s/o Floral	Alley n/o Doren	101	538	437	5	100	23%	6	120	27%	19%
Alley n/o Doren	Doren Ave	40	145	105	0	0	0%	1	20	19%	28%
Doren Ave	Alley s/o Doren	64	120	56	0	0	0%	0	0	0%	53%
Alley s/o Doren	midblock alley	63	499	436	6	120	28%	7	140	32%	13%
midblock alley	Alley n/o Sullivant	64	467	403	11	220	55%	9	180	45%	14%
Alley n/o Sullivant	Sullivant Ave	86	142	56	2	40	***71%***	1	20	36%	61%

Parking Data

South Nashoba Avenue, West Side

Begin Cross Street	End Cross Street	Block Length (ft)	No Parking Zones Length	Available Parking Length (ft)	AM			PM			% of Block available for NPZs
					# Parked Cars	Parked Length (ft)	Parking Utilization	# Parked Cars	Parked Length (ft)	Parking Utilization	
Floral Ave	Alley s/o Floral	90	138	48	0	0	0%	0	0	0%	65%
Alley s/o Floral	Alley n/o Doren	153	480	327	7	140	43%	8	160	49%	32%
Alley n/o Doren	Doren Ave	40	144	104	0	0	0%	0	0	0%	28%
Doren Ave	Alley s/o Doren	87	159	72	2	40	56%	4	80	***111%***	55%
Alley s/o Doren	mid-block Alley	285	539	254	7	140	55%	9	180	***71%***	53%
mid-block Alley	Alley n/o Sullivant	127	410	283	5	100	35%	5	100	35%	31%
Alley n/o Sullivant	Sullivant Ave	40	142	102	0	0	0%	0	0	0%	28%

South Nashoba Avenue, East Side

Begin Cross Street	End Cross Street	Block Length (ft)	No Parking Zones Length	Available Parking Length (ft)	AM			PM			% of Block available for NPZs
					# Parked Cars	Parked Length (ft)	Parking Utilization	# Parked Cars	Parked Length (ft)	Parking Utilization	
Floral Ave	Alley s/o Floral	50	127	77	0	0	0%	0	0	0%	39%
Alley s/o Floral	Alley n/o Doren	88	474	386	2	40	10%	8	160	41%	19%
Alley n/o Doren	Doren Ave	63	141	78	1	20	26%	2	40	51%	45%
Doren Ave	mid-block Alley	218	563	345	7	140	41%	6	120	35%	39%
mid-block Alley	Alley n/o Sullivant	197	562	365	4	80	22%	3	60	16%	35%
Alley n/o Sullivant	Sullivant Ave	81	145	64	1	20	31%	1	20	31%	56%

Parking Data

South Columbian Avenue, West Side

Begin Cross Street	End Cross Street	Block Length (ft)	No Parking Zones Length	Available Parking Length (ft)	AM			PM			% of Block available for NPZs
					# Parked Cars	Parked Length (ft)	Parking Utilization	# Parked Cars	Parked Length (ft)	Parking Utilization	
Floral Ave	Alley s/o Floral	40	154	114	0	0	0%	0	0	0%	26%
Alley s/o Floral	Alley n/o Doren	59	425	366	5	100	27%	5	100	27%	14%
Alley n/o Doren	Doren Ave	40	143	103	2	40	39%	0	0	0%	28%
Doren Ave	mid-block Alley	180	617	437	4	80	18%	6	120	27%	29%
mid-block Alley	Alley n/o Sullivant	239	509	270	1	20	7%	2	40	15%	47%
Alley n/o Sullivant	Sullivant Ave	50	132	82	1	20	24%	1	20	24%	38%

South Columbian Avenue, East Side

Begin Cross Street	End Cross Street	Block Length (ft)	No Parking Zones Length	Available Parking Length (ft)	AM			PM			% of Block available for NPZs
					# Parked Cars	Parked Length (ft)	Parking Utilization	# Parked Cars	Parked Length (ft)	Parking Utilization	
Floral Ave	Alley s/o Floral	40	62	22	1	20	***91%***	2	40	***182%***	65%
Alley s/o Floral	Alley n/o Doren	164	502	338	3	60	18%	6	120	36%	33%
Alley n/o Doren	Doren Ave	40	145	105	1	20	19%	2	40	38%	28%
Doren Ave	mid-block Alley	152	525	373	2	40	11%	4	80	21%	29%
mid-block Alley	Alley n/o Sullivant	185	604	419	3	60	14%	3	60	14%	31%
Alley n/o Sullivant	Sullivant Ave	76	132	56	0	0	0%	0	0	0%	58%

Parking Data

South Sylvan Avenue, West Side

Begin Cross Street	End Cross Street	Block Length (ft)	No Parking Zones Length	Available Parking Length (ft)	AM			PM			% of Block available for NPZs
					# Parked Cars	Parked Length (ft)	Parking Utilization	# Parked Cars	Parked Length (ft)	Parking Utilization	
Alley s/o Broad	Olive St	269	712	443	1	20	5%	1	20	5%	38%
Olive St	Palmetto St	273	953	680	4	80	12%	7	140	21%	29%
Palmetto St	Alley n/o Wicklow	241	768	527	3	60	11%	12	240	46%	31%
Alley n/o Wicklow	Wicklow	50	128	78	2	40	51%	1	20	26%	39%

South Sylvan Avenue, East Side

Begin Cross Street	End Cross Street	Block Length (ft)	No Parking Zones Length	Available Parking Length (ft)	AM			PM			% of Block available for NPZs
					# Parked Cars	Parked Length (ft)	Parking Utilization	# Parked Cars	Parked Length (ft)	Parking Utilization	
Alley s/o Broad	Alley	40	253	213	0	0	0%	0	0	0%	16%
Alley	Olive St	137	455	318	3	60	19%	2	40	13%	30%
Olive St	Palmetto St	401	936	535	3	60	11%	3	60	11%	43%
Palmetto St	Alley n/o Wicklow	255	761	506	2	40	8%	4	80	16%	34%
Alley n/o Wicklow	Wicklow	77	121	44	0	0	0%	0	0	0%	64%

Parking Data

Powhatan Avenue, West Side

Begin Cross Street	End Cross Street	Block Length (ft)	No Parking Zones Length	Available Parking Length (ft)	AM			PM			% of Block available for NPZs
					# Parked Cars	Parked Length (ft)	Parking Utilization	# Parked Cars	Parked Length (ft)	Parking Utilization	
Alley s/o Broad	Alley	125	264	139	0	0	0%	0	0	0%	47%
Alley	Olive St	164	456	292	2	40	14%	1	20	7%	36%
Olive St	Palmetto St	324	951	627	1	20	3%	4	80	13%	34%
Palmetto St	Alley n/o Wicklow	264	776	512	3	60	12%	1	20	4%	34%
Alley n/o Wicklow	Wicklow	73	137	64	0	0	0%	0	0	0%	53%

Powhatan Avenue, East Side

Begin Cross Street	End Cross Street	Block Length (ft)	No Parking Zones Length	Available Parking Length (ft)	AM			PM			% of Block available for NPZs
					# Parked Cars	Parked Length (ft)	Parking Utilization	# Parked Cars	Parked Length (ft)	Parking Utilization	
Alley s/o Broad	Olive St	265	731	466	5	100	21%	3	60	13%	36%
Olive St	Palmetto St	318	944	626	2	40	6%	3	60	10%	34%
Palmetto St	Alley n/o Wicklow	279	785	506	0	0	0%	3	60	12%	36%
Alley n/o Wicklow	Wicklow	65	131	66	0	0	0%	1	20	30%	50%

Parking Data

South Algonquin Avenue, West Side

Begin Cross Street	End Cross Street	Block Length (ft)	No Parking Zones Length	Available Parking Length (ft)	AM			PM			% of Block available for NPZs
					# Parked Cars	Parked Length (ft)	Parking Utilization	# Parked Cars	Parked Length (ft)	Parking Utilization	
Broad St	Alley s/o Broad	101	146	45	0	0	0%	0	0	0%	69%
Alley s/o Broad	Olive St	311	709	398	2	40	10%	0	0	0%	44%
Olive St	Palmetto St	381	953	572	5	100	17%	7	140	24%	40%
Palmetto St	Alley n/o Wicklow	360	812	452	1	20	4%	1	20	4%	44%
Alley n/o Wicklow	Wicklow	70	163	93	0	0	0%	0	0	0%	43%

South Algonquin Avenue, East Side

Begin Cross Street	End Cross Street	Block Length (ft)	No Parking Zones Length	Available Parking Length (ft)	AM			PM			% of Block available for NPZs
					# Parked Cars	Parked Length (ft)	Parking Utilization	# Parked Cars	Parked Length (ft)	Parking Utilization	
Broad St	Alley s/o Broad	60	147	87	0	0	0%	0	0	0%	41%
Alley s/o Broad	Olive St	225	702	477	5	100	21%	4	80	17%	32%
Olive St	Palmetto St	314	949	635	3	60	9%	3	60	9%	33%
Palmetto St	Alley n/o Wicklow	251	646	395	3	60	15%	5	100	25%	39%
Alley n/o Wicklow	Wicklow	50	231	181	0	0	0%	0	0	0%	22%

Parking Data

South Brinker Avenue, West Side

Begin Cross Street	End Cross Street	Block Length (ft)	No Parking Zones Length	Available Parking Length (ft)	AM			PM			% of Block available for NPZs
					# Parked Cars	Parked Length (ft)	Parking Utilization	# Parked Cars	Parked Length (ft)	Parking Utilization	
Broad St	Alley s/o Broad	50	137	87	1	20	23%	1	20	23%	36%
Alley s/o Broad	Olive St	182	700	518	2	40	8%	6	120	23%	26%
Olive St	Palmetto St	443	947	504	1	20	4%	3	60	12%	47%
Palmetto St	Alley n/o Wicklow	139	648	509	0	0	0%	3	60	12%	21%
Alley n/o Wicklow	Wicklow	50	226	176	0	0	0%	0	0	0%	22%

South Brinker Avenue, East Side

Begin Cross Street	End Cross Street	Block Length (ft)	No Parking Zones Length	Available Parking Length (ft)	AM			PM			% of Block available for NPZs
					# Parked Cars	Parked Length (ft)	Parking Utilization	# Parked Cars	Parked Length (ft)	Parking Utilization	
Broad St	Alley s/o Broad	74	133	59	0	0	0%	0	0	0%	56%
Alley s/o Broad	Olive St	199	602	403	0	0	0%	1	20	5%	33%
Olive St	Palmetto St	337	958	621	4	80	13%	7	140	23%	35%
Palmetto St	Alley n/o Wicklow	295	816	521	2	40	8%	4	80	15%	36%
Alley n/o Wicklow	Wicklow	50	171	121	0	0	0%	0	0	0%	29%

Parking Data

South Huron Avenue, West Side

Begin Cross Street	End Cross Street	Block Length (ft)	No Parking Zones Length	Available Parking Length (ft)	AM			PM			% of Block available for NPZs
					# Parked Cars	Parked Length (ft)	Parking Utilization	# Parked Cars	Parked Length (ft)	Parking Utilization	
Fremont St	Wicklow Rd	244	807	563	3	60	11%	1	20	4%	30%

South Huron Avenue, East Side

Begin Cross Street	End Cross Street	Block Length (ft)	No Parking Zones Length	Available Parking Length (ft)	AM			PM			% of Block available for NPZs
					# Parked Cars	Parked Length (ft)	Parking Utilization	# Parked Cars	Parked Length (ft)	Parking Utilization	
Fremont St	Alley s/o Fremont	77	114	37	0	0	0%	0	0	0%	68%
Alley s/o Fremont	Alley n/o Wicklow	176	537	361	5	100	28%	6	120	33%	33%
Alley n/o Wicklow	Wicklow Rd	83	100	17	0	0	0%	0	0	0%	83%

Parking Data

Guernsey Avenue, West Side

Begin Cross Street	End Cross Street	Block Length (ft)	No Parking Zones Length	Available Parking Length (ft)	AM			PM			% of Block available for NPZs
					# Parked Cars	Parked Length (ft)	Parking Utilization	# Parked Cars	Parked Length (ft)	Parking Utilization	
Guernsey Pl	Alley n/o Parkside	88	266	178	3	60	34%	2	40	22%	33%
Alley n/o Parkside	Parkside Rd	40	127	87	2	40	46%	0	0	0%	31%

Guernsey Avenue, East Side

Begin Cross Street	End Cross Street	Block Length (ft)	No Parking Zones Length	Available Parking Length (ft)	AM			PM			% of Block available for NPZs
					# Parked Cars	Parked Length (ft)	Parking Utilization	# Parked Cars	Parked Length (ft)	Parking Utilization	
Guernsey P	Parkside Rd	73	402	329	5	100	30%	0	0	0%	18%

Parking Data

South Roys Avenue, West Side

Begin Cross Street	End Cross Street	Block Length (ft)	No Parking Zones Length	Available Parking Length (ft)	AM			PM			% of Block available for NPZs
					# Parked Cars	Parked Length (ft)	Parking Utilization	# Parked Cars	Parked Length (ft)	Parking Utilization	
Broad St	Alley s/o Broad	50	133	83	1	20	24%	0	0	0%	38%
Alley s/o Broad	Crescent Dr N	62	110	48	1	20	42%	0	0	0%	56%
Crescent Dr N	Crescent Dr S	40	37	-3	0	0	0%	0	0	0%	108%
Crescent Dr S	Alley s/o Crescent	40	140	100	2	40	40%	2	40	40%	29%
Alley s/o Crescent	Olive St	67	250	183	3	60	33%	3	60	33%	27%
Olive St	Alley s/o Olive	40	119	79	3	60	***76%***	2	40	51%	34%
Alley s/o Olive	Palmetto St	132	406	274	1	20	7%	2	40	15%	33%
Palmetto St	Alley s/o Palmetto	40	102	62	0	0	0%	0	0	0%	39%
Alley s/o Palmetto	Alley n/o Fremont	82	335	253	2	40	16%	7	140	55%	24%
Alley n/o Fremont	Fremont	40	185	145	2	40	28%	1	20	14%	22%
Fremont	Alley s/o Fremont	40	80	40	0	0	0%	1	20	50%	50%
Alley s/o Fremont	Alley n/o Wicklow	241	525	284	1	20	7%	5	100	35%	46%
Alley n/o Wicklow	Wicklow Rd	40	107	67	1	20	30%	2	40	60%	37%
Wicklow Rd	Guernsey Pl	50	56	6	0	0	0%	0	0	0%	89%
Guernsey Pl	Parkside Rd	130	407	277	9	180	***65%***	0	0	0%	32%

South Roys Avenue, East Side

Begin Cross Street	End Cross Street	Block Length (ft)	No Parking Zones Length	Available Parking Length (ft)	AM			PM			% of Block available for NPZs
					# Parked Cars	Parked Length (ft)	Parking Utilization	# Parked Cars	Parked Length (ft)	Parking Utilization	
Broad St	Alley s/o Broad	50	125	75	0	0	0%	0	0	0%	40%
Alley s/o Broad	Olive St	258	664	406	1	20	5%	3	60	15%	39%
Olive St	Palmetto St	232	550	318	2	40	13%	3	60	19%	42%
Palmetto St	Postle Rd	84	346	262	3	60	23%	5	100	38%	24%
Postle Rd	Fremont	87	344	257	3	60	23%	5	100	39%	25%
Fremont	Wicklow Rd	383	737	354	5	100	28%	4	80	23%	52%
Wicklow Rd	Parkside Rd	205	566	361	4	80	22%	7	140	39%	36%

Parking Data

South Powell Avenue, West Side

Begin Cross Street	End Cross Street	Block Length (ft)	No Parking Zones Length	Available Parking Length (ft)	AM			PM			% of Block available for NPZs
					# Parked Cars	Parked Length (ft)	Parking Utilization	# Parked Cars	Parked Length (ft)	Parking Utilization	
Broad St	Alley s/o Broad	40	135	95	0	0	0%	0	0	0%	30%
Alley s/o Broad	Olive St	178	670	492	4	80	16%	6	120	24%	27%
Olive St	Postle Rd	87	953	866	0	0	0%	1	20	2%	9%
Postle Rd	Fremont St	40	366	326	2	40	12%	2	40	12%	11%
Fremont St	Alley s/o Fremont	66	384	318	4	80	25%	9	180	57%	17%
Alley s/o Fremont	Wicklow Rd	50	347	297	7	140	47%	6	120	40%	14%
Wicklow Rd	Sullivant Ave	175	942	767	6	120	16%	7	140	18%	19%

South Powell Avenue, East Side

Begin Cross Street	End Cross Street	Block Length (ft)	No Parking Zones Length	Available Parking Length (ft)	AM			PM			% of Block available for NPZs
					# Parked Cars	Parked Length (ft)	Parking Utilization	# Parked Cars	Parked Length (ft)	Parking Utilization	
Broad St	Alley s/o Broad	40	132	92	0	0	0%	0	0	0%	30%
Alley s/o Broad	Alley n/o Olive	63	326	263	5	100	38%	3	60	23%	19%
Alley n/o Olive	Olive St	91	316	225	5	100	44%	4	80	36%	29%
Olive St	Alley n/o Palmetto	40	270	230	6	120	52%	5	100	43%	15%
Alley n/o Palmetto	Palmetto St	40	271	231	4	80	35%	3	60	26%	15%
Palmetto St	Postle Rd	122	381	259	5	100	39%	7	140	54%	32%
Postle Rd	Fremont St	40	353	313	7	140	45%	5	100	32%	11%
Fremont St	Alley s/o Fremont	65	386	321	4	80	25%	6	120	37%	17%
Alley s/o Fremont	Wicklow Rd	50	349	299	6	120	40%	6	120	40%	14%
Wicklow Rd	Roland Sunker Pl	40	379	339	2	40	12%	9	180	53%	11%
Roland Sunker Pl	Sullivant Ave	175	496	321	0	0	0%	0	0	0%	35%

Parking Data

South Harris Avenue, West Side

Begin Cross Street	End Cross Street	Block Length (ft)	No Parking Zones Length	Available Parking Length (ft)	AM			PM			% of Block available for NPZs
					# Parked Cars	Parked Length (ft)	Parking Utilization	# Parked Cars	Parked Length (ft)	Parking Utilization	
Broad St	Alley s/o Broad	132	182	50	0	0	0%	0	0	0%	73%
Alley s/o Broad	Olive St	84	646	562	7	140	25%	9	180	32%	13%
Olive St	Palmetto St	64	559	495	8	160	32%	8	160	32%	11%
Palmetto St	Fremont St	72	764	692	15	300	43%	17	340	49%	9%
Fremont St	Wicklow Rd	63	754	691	23	460	***67%***	17	340	49%	8%
Wicklow Rd	Alley n/o Sullivant	93	788	695	13	260	37%	11	220	32%	12%
Alley n/o Sullivant	Sullivant Ave	40	119	79	0	0	0%	0	0	0%	34%

South Harris Avenue, East Side

Begin Cross Street	End Cross Street	Block Length (ft)	No Parking Zones Length	Available Parking Length (ft)	AM			PM			% of Block available for NPZs
					# Parked Cars	Parked Length (ft)	Parking Utilization	# Parked Cars	Parked Length (ft)	Parking Utilization	
Broad St	Alley s/o Broad	80	187	107	0	0	0%	0	0	0%	43%
Alley s/o Broad	Olive St	64	647	583	10	200	34%	13	260	45%	10%
Olive St	Palmetto St	86	564	478	6	120	25%	12	240	50%	15%
Palmetto St	Fremont St	50	747	697	16	320	46%	11	220	32%	7%
Fremont St	Wicklow Rd	81	757	676	20	400	59%	18	360	53%	11%
Wicklow Rd	Alley n/o Sullivant	71	748	677	18	360	53%	19	380	56%	9%
Alley n/o Sullivant	Sullivant Ave	40	147	107	0	0	0%	0	0	0%	27%

Parking Data

South Warren Avenue, West Side

Begin Cross Street	End Cross Street	Block Length (ft)	No Parking Zones Length	Available Parking Length (ft)	AM			PM			% of Block available for NPZs
					# Parked Cars	Parked Length (ft)	Parking Utilization	# Parked Cars	Parked Length (ft)	Parking Utilization	
Broad St	Alley s/o Broad	40	115	75	0	0	0%	0	0	0%	35%
Alley s/o Broad	Olive St	72	704	632	13	260	41%	16	320	51%	10%
Olive St	Palmetto St	60	570	510	11	220	43%	15	300	59%	11%
Palmetto St	Fremont St	81	755	674	12	240	36%	17	340	50%	11%
Fremont St	Wicklow Rd	40	759	719	15	300	42%	10	200	28%	5%
Wicklow Rd	Alley n/o Sullivant	40	749	709	14	280	39%	16	320	45%	5%
Alley n/o Sullivant	Sullivant Ave	87	100	13	0	0	0%	0	0	0%	87%

South Warren Avenue, East Side

Begin Cross Street	End Cross Street	Block Length (ft)	No Parking Zones Length	Available Parking Length (ft)	AM			PM			% of Block available for NPZs
					# Parked Cars	Parked Length (ft)	Parking Utilization	# Parked Cars	Parked Length (ft)	Parking Utilization	
Broad St	Alley s/o Broad	60	112	52	0	0	0%	0	0	0%	54%
Alley s/o Broad	Olive St	50	703	653	4	80	12%	3	60	9%	7%
Olive St	Palmetto St	40	567	527	6	120	23%	6	120	23%	7%
Palmetto St	Fremont St	124	751	627	3	60	10%	7	140	22%	17%
Fremont St	Wicklow Rd	40	751	711	15	300	42%	11	220	31%	5%
Wicklow Rd	Alley n/o Sullivant	40	720	680	16	320	47%	17	340	50%	6%
Alley n/o Sullivant	Sullivant Ave	50	120	70	0	0	0%	0	0	0%	42%

Parking Data

South Ogden Avenue, West Side

Begin Cross Street	End Cross Street	Block Length (ft)	No Parking Zones Length	Available Parking Length (ft)	AM			PM			% of Block available for NPZs
					# Parked Cars	Parked Length (ft)	Parking Utilization	# Parked Cars	Parked Length (ft)	Parking Utilization	
Broad St	Alley s/o Broad	80	110	30	0	0	0%	0	0	0%	73%
Alley s/o Broad	Olive St	40	699	659	10	200	30%	15	300	46%	6%
Olive St	Palmetto St	104	564	460	5	100	22%	9	180	39%	18%
Palmetto St	Fremont St	91	754	663	12	240	36%	15	300	45%	12%
Fremont St	Wicklow Rd	81	764	683	19	380	56%	16	320	47%	11%
Wicklow Rd	Alley n/o Sullivant	70	683	613	7	140	23%	17	340	55%	10%
Alley n/o Sullivant	Sullivant Ave	40	110	70	1	20	29%	1	20	29%	36%

South Ogden Avenue, East Side

Begin Cross Street	End Cross Street	Block Length (ft)	No Parking Zones Length	Available Parking Length (ft)	AM			PM			% of Block available for NPZs
					# Parked Cars	Parked Length (ft)	Parking Utilization	# Parked Cars	Parked Length (ft)	Parking Utilization	
Broad St	Olive St	106	842	736	8	160	22%	15	300	41%	13%
Olive St	Palmetto St	40	556	516	10	200	39%	7	140	27%	7%
Palmetto St	Fremont St	104	756	652	12	240	37%	14	280	43%	14%
Fremont St	Wicklow Rd	61	761	700	10	200	29%	10	200	29%	8%
Wicklow Rd	Alley n/o Sullivant	50	658	608	9	180	30%	12	240	39%	8%
Alley n/o Sullivant	Sullivant Ave	40	125	85	1	20	24%	0	0	0%	32%

Parking Data

South Burgess Avenue, West Side

Begin Cross Street	End Cross Street	Block Length (ft)	No Parking Zones Length	Available Parking Length (ft)	AM			PM			% of Block available for NPZs
					# Parked Cars	Parked Length (ft)	Parking Utilization	# Parked Cars	Parked Length (ft)	Parking Utilization	
Broad St	Olive St	183	845	662	9	180	27%	12	240	36%	22%
Olive St	Palmetto St	40	562	522	12	240	46%	10	200	38%	7%
Palmetto St	Fremont St	115	753	638	15	300	47%	14	280	44%	15%
Fremont St	Wicklow Rd	80	742	662	11	220	33%	20	400	***60%***	11%
Wicklow Rd	Alley n/o Sullivant	40	609	569	8	160	28%	10	200	35%	7%
Alley n/o Sullivant	Sullivant Ave	50	107	57	0	0	0%	0	0	0%	47%

South Burgess Avenue, East Side

Begin Cross Street	End Cross Street	Block Length (ft)	No Parking Zones Length	Available Parking Length (ft)	AM			PM			% of Block available for NPZs
					# Parked Cars	Parked Length (ft)	Parking Utilization	# Parked Cars	Parked Length (ft)	Parking Utilization	
Broad St	Olive St	50	842	792	14	280	35%	12	240	30%	6%
Olive St	Palmetto St	40	561	521	13	260	50%	13	260	50%	7%
Palmetto St	Fremont St	76	746	670	12	240	36%	14	280	42%	10%
Fremont St	Wicklow Rd	84	763	679	20	400	59%	13	260	38%	11%
Wicklow Rd	Alley n/o Sullivant	64	601	537	12	240	45%	6	120	22%	11%
Alley n/o Sullivant	Sullivant Ave	50	120	70	0	0	0%	1	20	29%	42%

Parking Data

South Richardson Avenue, West Side

Begin Cross Street	End Cross Street	Block Length (ft)	No Parking Zones Length	Available Parking Length (ft)	AM			PM			% of Block available for NPZs
					# Parked Cars	Parked Length (ft)	Parking Utilization	# Parked Cars	Parked Length (ft)	Parking Utilization	
Broad St	Alley s/o Broad St	131	142	11	0	0	0%	0	0	0%	92%
Alley s/o Broad St	Olive St	71	685	614	12	240	39%	15	300	49%	10%
Olive St	Palmetto St	85	563	478	8	160	33%	13	260	54%	15%
Palmetto St	Fremont St	70	761	691	18	360	52%	17	340	49%	9%
Fremont St	Wicklow Rd	105	757	652	16	320	49%	12	240	37%	14%
Wicklow Rd	Alley n/o Sullivant	70	541	471	13	260	55%	12	240	51%	13%
Alley n/o Sullivant	Sullivant Ave	103	117	14	0	0	0%	0	0	0%	88%

South Richardson Avenue, East Side

Begin Cross Street	End Cross Street	Block Length (ft)	No Parking Zones Length	Available Parking Length (ft)	AM			PM			% of Block available for NPZs
					# Parked Cars	Parked Length (ft)	Parking Utilization	# Parked Cars	Parked Length (ft)	Parking Utilization	
Broad St	Alley s/o Broad St	80	134	54	0	0	0%	0	0	0%	60%
Alley s/o Broad St	Olive St	40	687	647	15	300	46%	12	240	37%	6%
Olive St	Palmetto St	40	560	520	11	220	42%	12	240	46%	7%
Palmetto St	Fremont St	97	754	657	13	260	40%	13	260	40%	13%
Fremont St	Wicklow Rd	67	760	693	21	420	***61%***	19	380	55%	9%
Wicklow Rd	Alley n/o Sullivant	50	543	493	7	140	28%	11	220	45%	9%
Alley n/o Sullivant	Sullivant Ave	40	120	80	0	0	0%	0	0	0%	33%

Parking Data

South Terrace Avenue, West Side

Begin Cross Street	End Cross Street	Block Length (ft)	No Parking Zones Length	Available Parking Length (ft)	AM			PM			% of Block available for NPZs
					# Parked Cars	Parked Length (ft)	Parking Utilization	# Parked Cars	Parked Length (ft)	Parking Utilization	
Broad St	Alley s/o Broad	92	137	45	0	0	0%	0	0	0%	67%
Alley s/o Broad	Olive St	70	679	609	15	300	49%	13	260	43%	10%
Olive St	Palmetto St	40	551	511	7	140	27%	7	140	27%	7%
Palmetto St	Fremont St	108	743	635	8	160	25%	13	260	41%	15%
Fremont St	Wicklow Rd	124	741	617	11	220	36%	12	240	39%	17%
Wicklow Rd	Alley n/o Sullivant	60	481	421	6	120	29%	7	140	33%	12%
Alley n/o Sullivant	Sullivant Ave	83	113	30	0	0	0%	0	0	0%	73%

South Terrace Avenue, East Side

Begin Cross Street	End Cross Street	Block Length (ft)	No Parking Zones Length	Available Parking Length (ft)	AM			PM			% of Block available for NPZs
					# Parked Cars	Parked Length (ft)	Parking Utilization	# Parked Cars	Parked Length (ft)	Parking Utilization	
Broad St	Alley s/o Broad	40	136	96	0	0	0%	0	0	0%	29%
Alley s/o Broad	Olive St	73	679	606	13	260	43%	16	320	53%	11%
Olive St	Palmetto St	40	553	513	13	260	51%	15	300	58%	7%
Palmetto St	Fremont St	50	758	708	14	280	40%	15	300	42%	7%
Fremont St	Wicklow Rd	40	740	700	11	220	31%	14	280	40%	5%
Wicklow Rd	Alley n/o Sullivant	100	470	370	5	100	27%	14	280	***76%***	21%
Alley n/o Sullivant	Sullivant Ave	50	117	67	0	0	0%	0	0	0%	43%

Parking Data

South Eureka Avenue, West Side

Begin Cross Street	End Cross Street	Block Length (ft)	No Parking Zones Length	Available Parking Length (ft)	AM			PM			% of Block available for NPZs
					# Parked Cars	Parked Length (ft)	Parking Utilization	# Parked Cars	Parked Length (ft)	Parking Utilization	
Broad St	Alley s/o Broad	71	137	66	2	40	***61%***	0	0	0%	52%
Alley s/o Broad	Alley n/o Olive	66	307	241	2	40	17%	2	40	17%	21%
Alley n/o Olive	Olive St	40	345	305	3	60	20%	4	80	26%	12%
Olive St	Palmetto St	40	566	526	8	160	30%	6	120	23%	7%
Palmetto St	Alley s/o Palmetto	50	360	310	6	120	39%	7	140	45%	14%
Alley s/o Palmetto	Fremont	40	374	334	11	220	***66%***	11	220	***66%***	11%
Fremont St	Alley s/o Freemon	90	359	269	5	100	37%	3	60	22%	25%
Alley s/o Freemont	Wicklow Rd	40	376	336	4	80	24%	7	140	42%	11%
Wicklow Rd	Alley n/o Sullivant	50	421	371	5	100	27%	10	200	54%	12%
Alley n/o Sullivant	Sullivant Ave	78	121	43	0	0	0%	1	20	47%	64%

South Eureka Avenue, East Side

Begin Cross Street	End Cross Street	Block Length (ft)	No Parking Zones Length	Available Parking Length (ft)	AM			PM			% of Block available for NPZs
					# Parked Cars	Parked Length (ft)	Parking Utilization	# Parked Cars	Parked Length (ft)	Parking Utilization	
Broad St	Alley s/o Broad	50	143	93	0	0	0%	0	0	0%	35%
Alley s/o Broad	Alley n/o Olive	40	310	270	6	120	44%	7	140	52%	13%
Alley n/o Olive	Olive St	62	355	293	0	0	0%	0	0	0%	17%
Olive St	Palmetto St	63	563	500	5	100	20%	5	100	20%	11%
Palmetto St	Alley s/o Palmetto	50	355	305	6	120	39%	4	80	26%	14%
Alley s/o Palmetto	Fremont	40	375	335	7	140	42%	9	180	54%	11%
Fremont St	Alley s/o Freemon	62	360	298	5	100	34%	6	120	40%	17%
Alley s/o Freemont	Wicklow Rd	40	374	334	1	20	6%	1	20	6%	11%
Wicklow Rd	Alley n/o Sullivant	50	393	343	7	140	41%	6	120	35%	13%
Alley n/o Sullivant	Sullivant Ave	40	139	99	0	0	0%	0	0	0%	29%

Parking Data

South Wayne Avenue, West Side

Begin Cross Street	End Cross Street	Block Length (ft)	No Parking Zones Length	Available Parking Length (ft)	AM			PM			% of Block available for NPZs
					# Parked Cars	Parked Length (ft)	Parking Utilization	# Parked Cars	Parked Length (ft)	Parking Utilization	
Broad St	Alley s/o Broad	40	142	102	4	80	***78%***	3	60	59%	28%
Alley s/o Broad	Alley n/o Olive	40	310	270	5	100	37%	5	100	37%	13%
Alley n/o Olive	Olive St	109	344	235	3	60	26%	3	60	26%	32%
Olive St	Palmetto St	60	560	500	13	260	52%	11	220	44%	11%
Palmetto St	Alley s/o Palmetto	40	359	319	3	60	19%	9	180	56%	11%
Alley s/o Palmetto	Fremont St	89	373	284	3	60	21%	4	80	28%	24%
Fremont St	Alley s/o Freemon	40	359	319	2	40	13%	6	120	38%	11%
Alley s/o Freemont	Wicklow Rd	60	384	324	3	60	19%	5	100	31%	16%
Wicklow Rd	Alley n/o Sullivant	40	365	325	3	60	18%	5	100	31%	11%
Alley n/o Sullivant	Sullivant Ave	50	122	72	0	0	0%	1	20	28%	41%

Parking Data

South Wayne Avenue, East Side

Begin Cross Street	End Cross Street	Block Length (ft)	No Parking Zones Length	Available Parking Length (ft)	AM			PM			% of Block available for NPZs
					# Parked Cars	Parked Length (ft)	Parking Utilization	# Parked Cars	Parked Length (ft)	Parking Utilization	
Broad St	Alley s/o Broad	40	116	76	4	80	***105%***	4	80	***105%***	34%
Alley s/o Broad	Apple St	66	112	46	1	20	43%	3	60	***130%***	59%
Apple St	Alley s/o Apple	61	111	50	3	60	***120%***	2	40	80%	55%
Alley s/o Apple	Louden Ave	40	108	68	1	20	29%	1	20	29%	37%
Louden Ave	Alley s/o Louden	40	120	80	2	40	50%	1	20	25%	33%
Alley s/o Louden	Pomola St	40	110	70	2	40	57%	1	20	29%	36%
Pomola St	Alley s/o Pomola	40	111	71	0	0	0%	0	0	0%	36%
Alley s/o Pomola	Plum St	40	112	72	0	0	0%	0	0	0%	36%
Plum St	Palmetto St	64	245	181	0	0	0%	1	20	11%	26%
Palmetto St	Ray St	62	207	145	0	0	0%	1	20	14%	30%
Ray St	Alley s/o Ray	40	96	56	0	0	0%	0	0	0%	42%
Alley s/o Ray	Logan St	40	533	493	9	180	37%	9	180	37%	8%
Logan St	Sheridan St	87	553	466	4	80	17%	7	140	30%	16%
Sheridan St	Alley n/o Sullivant	87	483	396	6	120	30%	5	100	25%	18%
Alley n/o Sullivant	Sullivant Ave	85	138	53	1	20	38%	0	0	0%	62%

Parking Data

South Harris Avenue, West Side

Begin Cross Street	End Cross Street	Block Length (ft)	No Parking Zones Length	Available Parking Length (ft)	AM			PM			% of Block available for NPZs
					# Parked Cars	Parked Length (ft)	Parking Utilization	# Parked Cars	Parked Length (ft)	Parking Utilization	
Sullivant Ave	Alley s/o Sullivant	107	157	50	0	0	0%	0	0	0%	68%
Alley s/o Sullivant	Whitehead Rd	122	526	404	3	60	15%	5	100	25%	23%
Whitehead Rd	Mound St	123	605	482	4	80	17%	6	120	25%	20%
Mound St	Eakin Rd	149	466	317	3	60	19%	7	140	44%	32%

South Harris Avenue, East Side

Begin Cross Street	End Cross Street	Block Length (ft)	No Parking Zones Length	Available Parking Length (ft)	AM			PM			% of Block available for NPZs
					# Parked Cars	Parked Length (ft)	Parking Utilization	# Parked Cars	Parked Length (ft)	Parking Utilization	
Sullivant Ave	Alley s/o Sullivant	91	145	54	1	20	37%	0	0	0%	63%
Alley s/o Sullivant	Vida Pl	68	150	82	0	0	0%	1	20	24%	45%
Vida Pl	Whitehead Rd	40	350	310	0	0	0%	3	60	19%	11%
Whitehead Rd	Mound St	230	603	373	2	40	11%	4	80	21%	38%
Mound St	Eakin Rd	90	447	357	1	20	6%	6	120	34%	20%

Parking Data

South Warren Avenue, West Side

Begin Cross Street	End Cross Street	Block Length (ft)	No Parking Zones Length	Available Parking Length (ft)	AM			PM			% of Block available for NPZs
					# Parked Cars	Parked Length (ft)	Parking Utilization	# Parked Cars	Parked Length (ft)	Parking Utilization	
Sullivant Ave	Alley s/o Sullivant	40	138	98	0	0	0%	1	20	20%	29%
Alley s/o Sullivant	Vida Pl	40	141	101	0	0	0%	0	0	0%	28%
Vida Pl	Whitehead Rd	60	602	542	14	280	52%	10	200	37%	10%
Whitehead Rd	Mound St	273	599	326	4	80	25%	6	120	37%	46%
Mound St	Eakin Rd	130	480	350	5	100	29%	7	140	40%	27%

South Warren Avenue, East Side

Begin Cross Street	End Cross Street	Block Length (ft)	No Parking Zones Length	Available Parking Length (ft)	AM			PM			% of Block available for NPZs
					# Parked Cars	Parked Length (ft)	Parking Utilization	# Parked Cars	Parked Length (ft)	Parking Utilization	
Sullivant Ave	Alley s/o Sullivant	40	136	96	0	0	0%	0	0	0%	29%
Alley s/o Sullivant	Burroughs Ave	106	353	247	4	80	32%	5	100	40%	30%
Burroughs Ave	Whitehead Rd	124	346	222	3	60	27%	3	60	27%	36%
Whitehead Rd	Mound St	303	602	299	6	120	40%	5	100	33%	50%
Mound St	Alley n/o Eakin	66	320	254	5	100	39%	5	100	39%	21%
Alley n/o Eakin	Eakin Rd	50	138	88	2	40	45%	2	40	45%	36%

Parking Data

South Ogden Avenue, West Side

Begin Cross Street	End Cross Street	Block Length (ft)	No Parking Zones Length	Available Parking Length (ft)	AM			PM			% of Block available for NPZs
					# Parked Cars	Parked Length (ft)	Parking Utilization	# Parked Cars	Parked Length (ft)	Parking Utilization	
Sullivant Ave	Alley s/o Sullivant	50	136	86	1	20	23%	1	20	23%	37%
Alley s/o Sullivant	Burroughs Ave	64	348	284	4	80	28%	2	40	14%	18%
Burroughs Ave	Whitehead Rd	108	482	374	5	100	27%	8	160	43%	22%
Whitehead Rd	Mound St	110	547	437	2	40	9%	4	80	18%	20%
Mound St	Alley n/o Eakin	50	358	308	2	40	13%	5	100	32%	14%
Alley n/o Eakin	Eakin Rd	40	139	99	4	80	***81%***	4	80	***81%***	29%

South Ogden Avenue, East Side

Begin Cross Street	End Cross Street	Block Length (ft)	No Parking Zones Length	Available Parking Length (ft)	AM			PM			% of Block available for NPZs
					# Parked Cars	Parked Length (ft)	Parking Utilization	# Parked Cars	Parked Length (ft)	Parking Utilization	
Sullivant Ave	Alley s/o Sullivant	50	142	92	0	0	0%	0	0	0%	35%
Alley s/o Sullivant	Burroughs Ave	195	348	153	5	100	***65%***	5	100	***65%***	56%
Burroughs Ave	Whitehead Rd	84	521	437	5	100	23%	10	200	46%	16%
Whitehead Rd	Mound St	63	525	462	6	120	26%	10	200	43%	12%
Mound St	Alley n/o Eakin	113	360	247	2	40	16%	4	80	32%	31%
Alley n/o Eakin	Eakin Rd	40	137	97	2	40	41%	3	60	***62%***	29%

Parking Data

South Burgess Avenue, West Side

Begin Cross Street	End Cross Street	Block Length (ft)	No Parking Zones Length	Available Parking Length (ft)	AM			PM			% of Block available for NPZs
					# Parked Cars	Parked Length (ft)	Parking Utilization	# Parked Cars	Parked Length (ft)	Parking Utilization	
Sullivant Ave	Alley s/o Sullivant	40	145	105	0	0	0%	0	0	0%	28%
Alley s/o Sullivant	Burroughs Ave	106	347	241	4	80	33%	6	120	50%	31%
Burroughs Ave	Whitehead Rd	100	804	704	8	160	23%	8	160	23%	12%
Whitehead Rd	Mound St	204	449	245	7	140	57%	6	120	49%	45%
Mound St	Alley n/o Eakin	136	350	214	1	20	9%	1	20	9%	39%
Alley n/o Eakin	Eakin Rd	50	140	90	2	40	44%	2	40	44%	36%

South Burgess Avenue, East Side

Begin Cross Street	End Cross Street	Block Length (ft)	No Parking Zones Length	Available Parking Length (ft)	AM			PM			% of Block available for NPZs
					# Parked Cars	Parked Length (ft)	Parking Utilization	# Parked Cars	Parked Length (ft)	Parking Utilization	
Sullivant Ave	Alley n/o Whitehe	85	958	873	12	240	27%	7	140	16%	9%
Alley n/o Whitehead	Whitehead Rd	102	397	295	4	80	27%	0	0	0%	26%
Whitehead Rd	Mound St	183	431	248	3	60	24%	9	180	73%	42%
Mound St	Alley n/o Eakin	170	350	180	5	100	56%	3	60	33%	49%
Alley n/o Eakin	Eakin Rd	50	137	87	1	20	23%	1	20	23%	36%

Parking Data

South Richardson Avenue, West Side

Begin Cross Street	End Cross Street	Block Length (ft)	No Parking Zones Length	Available Parking Length (ft)	AM			PM			% of Block available for NPZs
					# Parked Cars	Parked Length (ft)	Parking Utilization	# Parked Cars	Parked Length (ft)	Parking Utilization	
Sullivant Ave	Alley n/o Whitehead	215	957	742	0	0	0%	1	20	3%	22%
Alley n/o Whitehead	Whitehead Rd	148	595	447	11	220	49%	7	140	31%	25%
Whitehead Rd	Mound St	40	398	358	12	240	***67%***	8	160	45%	10%
Mound St	Alley n/o Eakin	50	353	303	6	120	40%	7	140	46%	14%
Alley n/o Eakin	Eakin Rd	40	138	98	3	60	***61%***	1	20	20%	29%

South Richardson Avenue, East Side

Begin Cross Street	End Cross Street	Block Length (ft)	No Parking Zones Length	Available Parking Length (ft)	AM			PM			% of Block available for NPZs
					# Parked Cars	Parked Length (ft)	Parking Utilization	# Parked Cars	Parked Length (ft)	Parking Utilization	
Sullivant Ave	Alley s/o Sullivant	79	140	61	1	20	33%	1	20	33%	56%
Alley s/o Sullivant	Springmont Ave	40	599	559	11	220	39%	14	280	50%	7%
Springmont Ave	Whitehead Rd	187	781	594	11	220	37%	13	260	44%	24%
Whitehead Rd	Mound St	80	402	322	7	140	43%	8	160	50%	20%
Mound St	Alley n/o Eakin	50	349	299	3	60	20%	4	80	27%	14%
Alley n/o Eakin	Eakin Rd	40	144	104	1	20	19%	0	0	0%	28%

Parking Data

South Terrace Avenue, West Side

Begin Cross Street	End Cross Street	Block Length (ft)	No Parking Zones Length	Available Parking Length (ft)	AM			PM			% of Block available for NPZs
					# Parked Cars	Parked Length (ft)	Parking Utilization	# Parked Cars	Parked Length (ft)	Parking Utilization	
Sullivant Ave	Alley s/o Sullivant	40	140	100	1	20	20%	4	80	***80%***	29%
Alley s/o Sullivant	Springmont Ave	102	595	493	9	180	37%	11	220	45%	17%
Springmont Ave	Whitehead Rd	60	942	882	15	300	34%	23	460	52%	6%
Whitehead Rd	Mound St	190	404	214	1	20	9%	3	60	28%	47%
Mound St	Alley n/o Eakin	40	350	310	4	80	26%	8	160	52%	11%
Alley n/o Eakin	Eakin Rd	50	138	88	2	40	45%	3	60	***68%***	36%

South Terrace Avenue, East Side

Begin Cross Street	End Cross Street	Block Length (ft)	No Parking Zones Length	Available Parking Length (ft)	AM			PM			% of Block available for NPZs
					# Parked Cars	Parked Length (ft)	Parking Utilization	# Parked Cars	Parked Length (ft)	Parking Utilization	
Sullivant Ave	Alley s/o Sullivant	40	138	98	0	0	0%	0	0	0%	29%
Alley s/o Sullivant	Springmont Ave	110	593	483	7	140	29%	9	180	37%	19%
Springmont Ave	Safford Ave	60	574	514	7	140	27%	12	240	47%	10%
Safford Ave	Whitehead Rd	65	354	289	7	140	48%	9	180	***62%***	18%
Whitehead Rd	Mound St	157	400	243	1	20	8%	4	80	33%	39%
Mound St	Alley n/o Eakin	100	351	251	6	120	48%	8	160	64%	28%
Alley n/o Eakin	Eakin Rd	50	143	93	1	20	22%	0	0	0%	35%

Parking Data

South Eureka Avenue, West Side

Begin Cross Street	End Cross Street	Block Length (ft)	No Parking Zones Length	Available Parking Length (ft)	AM			PM			% of Block available for NPZs
					# Parked Cars	Parked Length (ft)	Parking Utilization	# Parked Cars	Parked Length (ft)	Parking Utilization	
Sullivant Ave	Alley s/o Sullivant	74	144	70	1	20	29%	0	0	0%	51%
Alley s/o Sullivant	Springmont Ave	166	598	432	3	60	14%	2	40	9%	28%
Springmont Ave	Safford Ave	182	579	397	2	40	10%	5	100	25%	31%
Safford Ave	Whitehead Rd	131	514	383	5	100	26%	8	160	42%	25%
Whitehead Rd	Mound St	189	406	217	2	40	18%	3	60	28%	47%
Mound St	Alley n/o Eakin	182	352	170	4	80	47%	5	100	59%	52%
Alley n/o Eakin	Eakin Rd	63	139	76	0	0	0%	0	0	0%	45%

South Eureka Avenue, East Side

Begin Cross Street	End Cross Street	Block Length (ft)	No Parking Zones Length	Available Parking Length (ft)	AM			PM			% of Block available for NPZs
					# Parked Cars	Parked Length (ft)	Parking Utilization	# Parked Cars	Parked Length (ft)	Parking Utilization	
Sullivant Ave	Alley s/o Sullivant	83	140	57	2	40	***70%***	1	20	35%	59%
Alley s/o Sullivant	Springmont Ave	131	596	465	5	100	22%	4	80	17%	22%
Springmont Ave	Safford Ave	137	582	445	3	60	13%	5	100	22%	24%
Safford Ave	Whitehead Rd	167	525	358	4	80	22%	4	80	22%	32%
Whitehead Rd	Mound St	128	411	283	7	140	49%	5	100	35%	31%
Mound St	Alley n/o Eakin	165	350	185	0	0	0%	1	20	11%	47%
Alley n/o Eakin	Eakin Rd	64	142	78	0	0	0%	0	0	0%	45%

Parking Data

South Wayne Avenue, West Side

Begin Cross Street	End Cross Street	Block Length (ft)	No Parking Zones Length	Available Parking Length (ft)	AM			PM			% of Block available for NPZs
					# Parked Cars	Parked Length (ft)	Parking Utilization	# Parked Cars	Parked Length (ft)	Parking Utilization	
Sullivant Ave	Alley s/o Sullivant	69	135	66	0	0	0%	0	0	0%	51%
Alley s/o Sullivant	Springmont Ave	104	593	489	9	180	37%	8	160	33%	18%
Springmont Ave	Safford Ave	145	575	430	3	60	14%	4	80	19%	25%
Safford Ave	Whitehead Rd	61	670	609	5	100	16%	8	160	26%	9%
Whitehead Rd	Mound St	50	403	353	0	0	0%	2	40	11%	12%
Mound St	Alley n/o Eakin	102	348	246	3	60	24%	2	40	16%	29%
Alley n/o Eakin	Eakin Rd	77	138	61	1	20	33%	0	0	0%	56%

South Wayne Avenue, East Side

Begin Cross Street	End Cross Street	Block Length (ft)	No Parking Zones Length	Available Parking Length (ft)	AM			PM			% of Block available for NPZs
					# Parked Cars	Parked Length (ft)	Parking Utilization	# Parked Cars	Parked Length (ft)	Parking Utilization	
Sullivant Ave	Alley s/o Sullivant	85	140	55	0	0	0%	0	0	0%	61%
Alley s/o Sullivant	Springmont Ave	109	596	487	6	120	25%	9	180	37%	18%
Springmont Ave	Safford Ave	127	573	446	5	100	22%	12	240	54%	22%
Safford Ave	Whitehead Rd	191	678	487	2	40	8%	8	160	33%	28%
Whitehead Rd	Mound St	112	402	290	3	60	21%	4	80	28%	28%
Mound St	Jadis Rd	100	274	174	0	0	0%	1	20	11%	36%
Jadis Rd	Eakin Rd	50	206	156	0	0	0%	0	0	0%	24%

Parking Data

South Wheatland Avenue, West Side

Begin Cross Street	End Cross Street	Block Length (ft)	No Parking Zones Length	Available Parking Length (ft)	AM			PM			% of Block available for NPZs
					# Parked Cars	Parked Length (ft)	Parking Utilization	# Parked Cars	Parked Length (ft)	Parking Utilization	
Sullivant Ave	Alley s/o Sullivant	40	142	102	0	0	0%	0	0	0%	28%
Alley s/o Sullivant	Springmont Ave	242	593	351	1	20	6%	1	20	6%	41%
Springmont Ave	Safford Ave	60	570	510	6	120	24%	5	100	20%	11%
Safford Ave	Alley s/o Safford	40	332	292	2	40	14%	4	80	27%	12%
Alley s/o Safford	Mound St	86	549	463	1	20	4%	3	60	13%	16%

South Wheatland Avenue, East Side

Begin Cross Street	End Cross Street	Block Length (ft)	No Parking Zones Length	Available Parking Length (ft)	AM			PM			% of Block available for NPZs
					# Parked Cars	Parked Length (ft)	Parking Utilization	# Parked Cars	Parked Length (ft)	Parking Utilization	
Sullivant Ave	Alley s/o Sullivant	40	143	103	0	0	0%	0	0	0%	28%
Alley s/o Sullivant	Springmont Ave	176	601	425	5	100	24%	4	80	19%	29%
Springmont Ave	Safford Ave	40	571	531	7	140	26%	6	120	23%	7%
Safford Ave	Mound St	285	907	622	7	140	23%	10	200	32%	31%

Parking Data

South Highland Avenue, West Side

Begin Cross Street	End Cross Street	Block Length (ft)	No Parking Zones Length	Available Parking Length (ft)	AM			PM			% of Block available for NPZs
					# Parked Cars	Parked Length (ft)	Parking Utilization	# Parked Cars	Parked Length (ft)	Parking Utilization	
Sullivant Ave	Alley s/o Sullivant	104	129	25	1	20	***80%***	0	0	0%	81%
Alley s/o Sullivant	Springmont Ave	144	602	458	4	80	17%	3	60	13%	24%
Springmont Ave	Safford Ave	208	564	356	2	40	11%	3	60	17%	37%
Safford Ave	Mound St	492	879	387	6	120	31%	5	100	26%	56%

Parking Data

South Highland Avenue, East Side

Begin Cross Street	End Cross Street	Block Length (ft)	No Parking Zones Length	Available Parking Length (ft)	AM			PM			% of Block available for NPZs
					# Parked Cars	Parked Length (ft)	Parking Utilization	# Parked Cars	Parked Length (ft)	Parking Utilization	
Sullivant Ave	Alley s/o Sullivant	96	134	38	0	0	0%	1	20	53%	72%
Alley s/o Sullivant	Union Ave	40	135	95	1	20	21%	1	20	21%	30%
Union Ave	Alley n/o Springmont	118	267	149	2	40	27%	1	20	13%	44%
Alley n/o Springmont	Springmont Ave	40	117	77	0	0	0%	0	0	0%	34%
Springmont Ave	Alley s/o Springmont	40	115	75	1	20	27%	0	0	0%	35%
Alley s/o Springmont	Amherst Ave	40	113	73	0	0	0%	0	0	0%	35%
Amherst Ave	Alley s/o Amherst	40	112	72	0	0	0%	0	0	0%	36%
Alley s/o Amherst	Safford Ave	40	110	70	0	0	0%	0	0	0%	36%
Safford Ave	Alley s/o Safford	40	107	67	0	0	0%	0	0	0%	37%
Alley s/o Safford	Homewood Ave	40	116	76	0	0	0%	0	0	0%	34%
Homewood Ave	Alley s/o Homewood	64	120	56	0	0	0%	0	0	0%	53%
Alley s/o Homewood	Suncrest Dr	40	121	81	1	20	25%	2	40	49%	33%
Suncrest Dr	Mound St	67	259	192	0	0	0%	1	20	10%	26%

Parking Data

Manchester Avenue, North Side

Begin Cross Street	End Cross Street	Block Length (ft)	No Parking Zones Length (ft)	Available Parking Length (ft)	AM			PM			% of Block available for NPZs
					# Parked Cars	Parked Length (ft)	Parking Utilization	# Parked Cars	Parked Length (ft)	Parking Utilization	
McGuffey	Alley 1	140	40	100	0	0	0%	0	0	0%	29%
Alley 1	Melva Ave	119	40	79	0	0	0%	2	40	51%	34%
Melva Ave	Hamilton Ave	623	188	435	5	100	23%	6	120	28%	30%
Hamilton Ave	Ontario St	484	108	376	5	100	27%	5	100	27%	22%
Ontario St	Medina Ave	576	86	490	4	80	16%	5	100	20%	15%
Medina Ave	Dresden St	580	76	504	5	100	20%	5	100	20%	13%
Dresden St	Bremen St	582	40	542	5	100	18%	10	200	37%	7%
Bremen St	Greenwich St	586	40	546	8	160	29%	9	180	33%	7%
Greenwich St	Alley 2	508	60	448	9	180	40%	0	0	0%	12%
Alley 2	Cleveland Ave	145	121	24	0	0	0%	0	0	0%	83%

Manchester Avenue, South Side

Begin Cross Street	End Cross Street	Block Length (ft)	No Parking Zones Length (ft)	Available Parking Length (ft)	AM			PM			% of Block available for NPZs
					# Parked Cars	Parked Length (ft)	Parking Utilization	# Parked Cars	Parked Length (ft)	Parking Utilization	
McGuffrey	Alley 1	140	40	100	0	0	0%	1	20	20%	29%
Alley 1	Melva Ave	119	40	79	1	20	25%	2	40	51%	34%
Melva Ave	Hamilton Ave	623	122	501	5	100	20%	7	140	28%	20%
Hamilton Ave	Onterio St	484	109	375	3	60	16%	6	120	32%	23%
Onterio St	Medina Ave	576	40	536	7	140	26%	8	160	30%	7%
Medina Ave	Dresden St	580	73	507	8	160	32%	11	220	43%	13%
Dresden St	Bremen St	582	76	506	6	120	24%	11	220	43%	13%
Bremen St	Greenwich St	586	40	546	11	220	40%	13	260	48%	7%
Greenwich St	Alley 2	508	40	468	5	100	21%	11	220	47%	8%
Alley 2	Cleveland Ave	145	105	40	0	0	0%	0	0	0%	72%

Parking Data

Aberdeen Avenue, North Side

Begin Cross Street	End Cross Street	Block Length (ft)	No Parking Zones Length (ft)	Available Parking Length (ft)	AM			PM			% of Block available for NPZs
					# Parked Cars	Parked Length (ft)	Parking Utilization	# Parked Cars	Parked Length (ft)	Parking Utilization	
McGuffey Rd	Hamilton Ave	883	386	497	5	100	20%	2	40	8%	44%
Hamilton Ave	Ontario St	476	84	392	5	100	26%	7	140	36%	18%
Ontario St	Medina Ave	578	62	516	5	100	19%	7	140	27%	11%
Medina Ave	Dresden St	578	61	517	9	180	35%	11	220	43%	11%
Dresden St	Breman St	585	73	512	2	40	8%	5	100	20%	12%
Breman St	Greenwich	590	40	550	5	100	18%	8	160	29%	7%
Greenwich	Alley 2	506	40	466	7	140	30%	11	220	47%	8%
Alley 2	Cleveland Ave	131	40	91	0	0	0%	1	20	22%	31%

Aberdeen Avenue, South Side

Begin Cross Street	End Cross Street	Block Length (ft)	No Parking Zones Length (ft)	Available Parking Length (ft)	AM			PM			% of Block available for NPZs
					# Parked Cars	Parked Length (ft)	Parking Utilization	# Parked Cars	Parked Length (ft)	Parking Utilization	
McGuffey Rd	Alley 1	130	50	80	1	20	25%	1	20	25%	38%
Alley 1	Hamilton Ave	740	88	652	7	140	21%	12	240	37%	12%
Hamilton Ave	Ontario St	476	118	358	8	160	45%	4	80	22%	25%
Ontario St	Medina Ave	578	82	496	4	80	16%	13	260	52%	14%
Medina Ave	Dresden St	578	40	538	8	160	30%	12	240	45%	7%
Dresden St	Breman St	585	71	514	7	140	27%	5	100	19%	12%
Breman St	Greenwich St	590	60	530	10	200	38%	8	160	30%	10%
Greenwich St	Alley 2	506	80	426	3	60	14%	6	120	28%	16%
Alley 2	Cleveland Ave	131	88	43	2	40	***93%***	2	40	***93%***	67%

Parking Data

Minnesota Avenue, North Side

Begin Cross Street	End Cross Street	Block Length (ft)	No Parking Zones Length (ft)	Available Parking Length (ft)	AM			PM			% of Block available for NPZs
					# Parked Cars	Parked Length (ft)	Parking Utilization	# Parked Cars	Parked Length (ft)	Parking Utilization	
McGuffey Rd	Alley 1	118	40	78	0	0	0%	0	0	0%	34%
Alley 1	Hamilton Ave	727	245	482	6	120	25%	8	160	33%	34%
Hamilton Ave	Ontario St	489	40	449	5	100	22%	8	160	36%	8%
Ontario St	Medina Ave	577	62	515	8	160	31%	8	160	31%	11%
Medina Ave	Dresden St	566	50	516	8	160	31%	8	160	31%	9%
Dresden St	Breman St	570	40	530	16	320	***60%***	12	240	45%	7%
Breman St	Greenwich	573	84	489	13	260	53%	9	180	37%	15%

Minnesota Avenue, South Side

Begin Cross Street	End Cross Street	Block Length (ft)	No Parking Zones Length (ft)	Available Parking Length (ft)	AM			PM			% of Block available for NPZs
					# Parked Cars	Parked Length (ft)	Parking Utilization	# Parked Cars	Parked Length (ft)	Parking Utilization	
McGuffey Rd	Alley 1	116	45	71	0	0	0%	1	20	28%	39%
Alley 1	Hamilton Ave	727	257	470	3	60	13%	5	100	21%	35%
Hamilton Ave	Ontario St	489	40	449	3	60	13%	1	20	4%	8%
Ontario St	Medina Ave	577	85	492	7	140	28%	8	160	33%	15%
Medina Ave	Dresden St	566	140	426	2	40	9%	4	80	19%	25%
Dresden St	Breman St	570	63	507	14	280	55%	16	320	***63%***	11%
Breman St	Greenwich	573	88	485	9	180	37%	10	200	41%	15%

Parking Data

Arglington Avenue, North Side

Begin Cross Street	End Cross Street	Block Length (ft)	No Parking Zones Length (ft)	Available Parking Length (ft)	AM			PM			% of Block available for NPZs
					# Parked Cars	Parked Length (ft)	Parking Utilization	# Parked Cars	Parked Length (ft)	Parking Utilization	
Linden Park Dr	Dresden St	354	63	291	3	60	21%	5	100	34%	18%
Dresden St	Breman St	574	138	436	8	160	37%	8	160	37%	24%
Breman St	Greenwich St	579	97	482	11	220	46%	6	120	25%	17%
Greenwich St	Alley 1	505	98	407	7	140	34%	9	180	44%	19%
Alley 1	Cleveland Ave	130	40	90	1	20	22%	1	20	22%	31%

Arlington Avenue, South Side

Begin Cross Street	End Cross Street	Block Length (ft)	No Parking Zones Length (ft)	Available Parking Length (ft)	AM			PM			% of Block available for NPZs
					# Parked Cars	Parked Length (ft)	Parking Utilization	# Parked Cars	Parked Length (ft)	Parking Utilization	
Linden Park Dr	Dresden St	354	281	73	0	0	0%	1	20	27%	79%
Dresden St	Breman St	574	92	482	5	0	0%	6	120	25%	16%
Breman St	Greenwich	579	91	488	2	0	0%	4	80	16%	16%
Greenwich	Alley 1	505	117	388	2	0	0%	4	80	21%	23%
Alley 1	Cleveland Ave	130	40	90	1	0	0%	2	40	44%	31%

Parking Data

Myrtle Avenue, North Side

Begin Cross Street	End Cross Street	Block Length (ft)	No Parking Zones Length (ft)	Available Parking Length (ft)	AM			PM			% of Block available for NPZs
					# Parked Cars	Parked Length (ft)	Parking Utilization	# Parked Cars	Parked Length (ft)	Parking Utilization	
Linden Park Dr	Dresden St	350	242	108	2	40	37%	0	0	0%	69%
Dresden St	Breman St	578	85	493	12	240	49%	18	360	***73%***	15%
Breman St	Greenwich	583	117	466	12	240	52%	9	180	39%	20%
Greenwich	Alley 1	488	85	403	2	40	10%	0	0	0%	17%
Alley 1	Cleveland Ave	130	60	70	0	0	0%	0	0	0%	46%

Myrtle Avenue, South Side

Begin Cross Street	End Cross Street	Block Length (ft)	No Parking Zones Length (ft)	Available Parking Length (ft)	AM			PM			% of Block available for NPZs
					# Parked Cars	Parked Length (ft)	Parking Utilization	# Parked Cars	Parked Length (ft)	Parking Utilization	
Linden Park Dr	Dresden St	350	71	279	3	60	22%	6	120	43%	20%
Dresden St	Bremen St	578	140	438	11	220	50%	11	220	50%	24%
Bremen St	Greenwich	583	207	376	15	300	***80%***	10	200	53%	36%
Greenwich	Alley 1	488	105	383	4	80	21%	1	20	5%	22%
Alley 1	Cleveland Ave	130	50	80	0	0	0%	0	0	0%	38%

Parking Data

Briarwood Avenue, North Side

Begin Cross Street	End Cross Street	Block Length (ft)	No Parking Zones Length (ft)	Available Parking Length (ft)	AM			PM			% of Block available for NPZs
					# Parked Cars	Parked Length (ft)	Parking Utilization	# Parked Cars	Parked Length (ft)	Parking Utilization	
McGuffey Rd	Lexington Ave	238	104	134	2	40	30%	1	20	15%	44%
Lexington Ave	Renwood Pl	222	68	154	0	0	0%	0	0	0%	31%
Renwood Pl	Hamilton Ave	229	67	162	0	0	0%	1	20	12%	29%
Hamilton Ave	Linden Park Dr	1346	50	1296	0	0	0%	2	40	3%	4%
Linden Park Dr	Dresden St	334	83	251	4	0	0%	5	100	40%	25%
Dresden St	Bremen St	566	97	469	2	0	0%	3	60	13%	17%
Bremen St	Greenwich	567	40	527	1	20	4%	3	60	11%	7%
Greenwich	Alley 2 (N)	393	40	353	3	60	17%	3	60	17%	10%
Alley 2	Cleveland Ave (N)	99	75	24	0	0	0%	0	0	0%	76%

Briarwood Avenue, South Side

Begin Cross Street	End Cross Street	Block Length (ft)	No Parking Zones Length (ft)	Available Parking Length (ft)	AM			PM			% of Block available for NPZs
					# Parked Cars	Parked Length (ft)	Parking Utilization	# Parked Cars	Parked Length (ft)	Parking Utilization	
McGuffey Rd	Lexington Ave	238	77	161	0	0	0%	0	0	0%	32%
Lexington Ave	Renwood Pl	222	67	155	0	0	0%	0	0	0%	30%
Renwood Pl	Hamilton Ave	229	73	156	0	0	0%	0	0	0%	32%
Hamilton Ave	Ontario St	481	160	321	5	100	31%	5	100	31%	33%
Ontario St	Medina Ave	555	208	347	10	200	58%	13	260	***75%***	37%
Medina Ave	Dresden St	565	185	380	2	0	0%	4	80	21%	33%
Dresden St	Bremen St	566	98	468	6	0	0%	5	100	21%	17%
Bremen St	Greenwich	567	103	464	9	180	39%	11	220	47%	18%
Greenwich	Alley 1	340	107	233	3	60	26%	5	100	43%	31%
Alley 1	Cleveland Ave	145	101	44	2	40	***91%***	2	40	***91%***	70%

Parking Data

Republic Avenue, North Side

Begin Cross Street	End Cross Street	Block Length (ft)	No Parking Zones Length (ft)	Available Parking Length (ft)	AM			PM			% of Block available for NPZs
					# Parked Cars	Parked Length (ft)	Parking Utilization	# Parked Cars	Parked Length (ft)	Parking Utilization	
Hamilton Ave	Ontario St	472	142	330	1	20	6%	2	40	12%	30%
Ontario St	Medina Ave	563	194	369	2	40	11%	5	100	27%	34%
Medina Ave	Dresden St	566	151	415	5	100	24%	5	100	24%	27%
Dresden St	Bremen St	568	191	377	6	120	32%	8	160	42%	34%
Bremen St	Greenwich	576	86	490	6	0	0%	12	240	49%	15%
Greenwich	Alley 1	214	83	131	4	80	***61%***	3	60	46%	39%
Alley 1	Cleveland Ave	155	50	105	0	0	0%	0	0	0%	32%

Republic Avenue, South Side

Begin Cross Street	End Cross Street	Block Length (ft)	No Parking Zones Length (ft)	Available Parking Length (ft)	AM			PM			% of Block available for NPZs
					# Parked Cars	Parked Length (ft)	Parking Utilization	# Parked Cars	Parked Length (ft)	Parking Utilization	
Hamilton Ave	Ontario St	472	98	374	5	100	27%	4	80	21%	21%
Ontario St	Medina Ave	563	171	392	5	100	26%	8	160	41%	30%
Medina Ave	Dresden St	566	212	354	7	140	40%	3	60	17%	37%
Dresden St	Bremen St	568	40	528	11	220	42%	11	220	42%	7%
Bremen St	Greenwich	576	73	503	4	0	0%	7	140	28%	13%
Greenwich	Alley 1	214	59	155	1	0	0%	1	20	13%	28%
Alley 1	Cleveland Ave	155	50	105	0	0	0%	0	0	0%	32%

Parking Data

Loretta Avenue, North Side

Begin Cross Street	End Cross Street	Block Length (ft)	No Parking Zones Length (ft)	Available Parking Length (ft)	AM			PM			% of Block available for NPZs
					# Parked Cars	Parked Length (ft)	Parking Utilization	# Parked Cars	Parked Length (ft)	Parking Utilization	
Hamilton Ave	Ontario St	468	120	348	0	0	0%	3	60	17%	26%
Ontario St	Medina Ave	566	86	480	3	60	13%	6	120	25%	15%
Medina Ave	Dresden St	573	245	328	3	60	18%	2	40	12%	43%
Dresden St	Bremen St	578	236	342	4	80	23%	6	120	35%	41%
Bremen St	Greenwich	569	60	509	5	0	0%	6	120	24%	11%
Greenwich	Alley 1	78	40	38	1	0	0%	1	20	53%	51%
Alley 1	Cleveland Ave	149	75	74	1	20	27%	0	0	0%	50%

Loretta Avenue, South Side

Begin Cross Street	End Cross Street	Block Length (ft)	No Parking Zones Length (ft)	Available Parking Length (ft)	AM			PM			% of Block available for NPZs
					# Parked Cars	Parked Length (ft)	Parking Utilization	# Parked Cars	Parked Length (ft)	Parking Utilization	
Hamilton Ave	Onterio St	468	156	312	2	40	13%	2	40	13%	33%
Onterio St	Medina Ave	566	130	436	5	100	23%	4	80	18%	23%
Medina Ave	Dresden St	573	186	387	5	100	26%	11	220	57%	32%
Dresden St	Bremen St	578	242	336	2	40	12%	4	80	24%	42%
Bremen St	Greenwich	569	69	500	3	0	0%	4	80	16%	12%
Greenwich	Alley 1	78	40	38	0	0	0%	0	0	0%	51%
Alley 1	Cleveland Ave	149	40	109	0	0	0%	0	0	0%	27%

Parking Data

Kohr Place, North Side

Begin Cross Street	End Cross Street	Block Length (ft)	No Parking Zones Length (ft)	Available Parking Length (ft)	AM			PM			% of Block available for NPZs
					# Parked Cars	Parked Length (ft)	Parking Utilization	# Parked Cars	Parked Length (ft)	Parking Utilization	
Dresden St	Alley 1	120	50	70	1	20	29%	1	20	29%	42%
Alley 1	Alley 2	111	40	71	1	20	28%	1	20	28%	36%
Alley 2	Bremen St	423	182	241	3	60	25%	4	80	33%	43%
Bremen St	Alley 3	331	109	222	1	20	9%	1	20	9%	33%
Alley 3	Cleveland Ave	113	40	73	0	0	0%	0	0	0%	35%

Kohr Place, South Side

Begin Cross Street	End Cross Street	Block Length (ft)	No Parking Zones Length (ft)	Available Parking Length (ft)	AM			PM			% of Block available for NPZs
					# Parked Cars	Parked Length (ft)	Parking Utilization	# Parked Cars	Parked Length (ft)	Parking Utilization	
Dresden St	Alley 1	120	50	70	0	0	0%	0	0	0%	42%
Alley 1	Bremen St	554	150	404	6	120	30%	6	120	30%	27%
Bremen St	Alley 2	336	62	274	2	40	15%	2	40	15%	18%
Alley 2	Cleveland Ave	113	40	73	0	0	0%	0	0	0%	35%

Parking Data

Kenmore Road, North Side

Begin Cross Street	End Cross Street	Block Length (ft)	No Parking Zones Length (ft)	Available Parking Length (ft)	AM			PM			% of Block available for NPZs
					# Parked Cars	Parked Length (ft)	Parking Utilization	# Parked Cars	Parked Length (ft)	Parking Utilization	
Dresden St	Alley 1	122	40	82	1	20	24%	0	0	0%	33%
Alley 1	Bremen St	551	119	432	4	80	19%	8	160	37%	22%
Bremen St	Barbee W Durha	237	40	197	2	40	20%	1	20	10%	17%

Kenmore Road, South Side

Begin Cross Street	End Cross Street	Block Length (ft)	No Parking Zones Length (ft)	Available Parking Length (ft)	AM			PM			% of Block available for NPZs
					# Parked Cars	Parked Length (ft)	Parking Utilization	# Parked Cars	Parked Length (ft)	Parking Utilization	
Dresden St	Alley 1	117	40	77	1	20	26%	1	20	26%	34%
Alley 1	Barbee W Dunham Pl	813	185	628	4	80	13%	10	200	32%	23%

Parking Data

Cordell Avenue, North Side

Begin Cross Street	End Cross Street	Block Length (ft)	No Parking Zones Length (ft)	Available Parking Length (ft)	AM			PM			% of Block available for NPZs
					# Parked Cars	Parked Length (ft)	Parking Utilization	# Parked Cars	Parked Length (ft)	Parking Utilization	
Dresden St	Alley 1	117	101	16	2	40	***250%***	2	40	***250%***	86%
Alley 1	Alley 3	693	217	476	3	60	13%	3	60	13%	31%
Alley 3	Cleveland Ave	108	130	-22	0	0	0%	0	0	0%	120%

Cordell Avenue, South Side

Begin Cross Street	End Cross Street	Block Length (ft)	No Parking Zones Length (ft)	Available Parking Length (ft)	AM			PM			% of Block available for NPZs
					# Parked Cars	Parked Length (ft)	Parking Utilization	# Parked Cars	Parked Length (ft)	Parking Utilization	
Dresden St	Alley 2	168	81	87	0	0	0%	0	0	0%	48%
Alley 2	Alley 3	637	191	446	6	120	27%	7	140	31%	30%
Alley 3	Cleveland Ave	105	40	65	2	40	***62%***	2	40	***62%***	38%

Parking Data

Blake Avenue, North Side

Begin Cross Street	End Cross Street	Block Length (ft)	No Parking Zones Length (ft)	Available Parking Length (ft)	AM			PM			% of Block available for NPZs
					# Parked Cars	Parked Length (ft)	Parking Utilization	# Parked Cars	Parked Length (ft)	Parking Utilization	
Dresden St	Alley 2	111	67	44	0	0	0%	0	0	0%	60%
Alley 2	Alley 3	559	221	338	12	240	***71%***	11	220	***65%***	40%
Alley 3	Cleveland Ave	120	76	44	0	0	0%	0	0	0%	63%

Blake Avenue, South Side

Begin Cross Street	End Cross Street	Block Length (ft)	No Parking Zones Length (ft)	Available Parking Length (ft)	AM			PM			% of Block available for NPZs
					# Parked Cars	Parked Length (ft)	Parking Utilization	# Parked Cars	Parked Length (ft)	Parking Utilization	
Dresden St	Alley 2	122	60	62	0	0	0%	0	0	0%	49%
Alley 2	Alley 3	552	132	420	5	100	24%	8	160	38%	24%
Alley 3	Cleveland Ave	114	50	64	0	0	0%	0	0	0%	44%

Parking Data

Maynard Avenue, North Side

Begin Cross Street	End Cross Street	Block Length (ft)	No Parking Zones Length (ft)	Available Parking Length (ft)	AM			PM			% of Block available for NPZs
					# Parked Cars	Parked Length (ft)	Parking Utilization	# Parked Cars	Parked Length (ft)	Parking Utilization	
Dresden St	Alley 2	81	50	31	0	0	0%	0	0	0%	62%
Alley 2	Alley 3	472	59	413	8	160	39%	5	100	24%	13%
Alley 3	Cleveland Ave	116	40	76	0	0	0%	1	20	26%	34%

Maynard Avenue, South Side

Begin Cross Street	End Cross Street	Block Length (ft)	No Parking Zones Length (ft)	Available Parking Length (ft)	AM			PM			% of Block available for NPZs
					# Parked Cars	Parked Length (ft)	Parking Utilization	# Parked Cars	Parked Length (ft)	Parking Utilization	
Dresden St	Alley 2	76	68	8	0	0	0%	0	0	0%	89%
Alley 2	Alley 3	468	115	353	4	80	23%	6	120	34%	25%
Alley 3	Cleveland Ave	115	69	46	0	0	0%	0	0	0%	60%

Parking Data

Duxberry Avenue, North Side

Begin Cross Street	End Cross Street	Block Length (ft)	No Parking Zones Length (ft)	Available Parking Length (ft)	AM			PM			% of Block available for NPZs
					# Parked Cars	Parked Length (ft)	Parking Utilization	# Parked Cars	Parked Length (ft)	Parking Utilization	
Grasmere Ave	Jefferson Ave	214	86	128	0	0	0%	0	0	0%	40%
Jefferson Ave	McGuffey Rd	250	86	164	0	0	0%	0	0	0%	34%
McGuffey Rd	Lexington Ave	277	106	171	0	0	0%	0	0	0%	38%
Lexington Ave	Hamilton Ave	289	190	99	1	20	20%	1	20	20%	66%
Hamilton Ave	Gerbert Rd	242	133	109	1	20	18%	2	40	37%	55%
Gerbert Rd	Ontario St	273	139	134	1	20	15%	1	20	15%	51%
Ontario St	Homestead Dr	263	135	128	3	60	47%	4	80	***63%***	51%
Homestead Dr	Dresden St	880	110	770	0	0	0%	1	20	3%	13%
Dresden St	Alley 3	461	106	355	5	100	28%	8	160	45%	23%
Alley 3	Cleveland Ave	119	50	69	0	0	0%	0	0	0%	42%

Duxberry Avenue, South Side

Begin Cross Street	End Cross Street	Block Length (ft)	No Parking Zones Length (ft)	Available Parking Length (ft)	AM			PM			% of Block available for NPZs
					# Parked Cars	Parked Length (ft)	Parking Utilization	# Parked Cars	Parked Length (ft)	Parking Utilization	
Grasmere Ave	Lexington Ave	848	219	629	1	20	3%	2	40	6%	26%
Lexington Ave	Hamilton Ave	285	182	103	2	40	39%	2	40	39%	64%
Hamilton Ave	Gerbert Rd	250	125	125	2	40	32%	1	20	16%	50%
Gerbert Rd	Ontario St	272	46	226	5	100	44%	1	20	9%	17%
Ontario St	Medina Ave	569	90	479	3	60	13%	2	40	8%	16%
Medina Ave	Dresden	573	135	438	6	120	27%	6	120	27%	24%
Dresden St	Alley 2	455	21	434	2	40	9%	1	20	5%	5%
Alley 2	Cleveland Ave	121	50	71	0	0	0%	0	0	0%	41%

Parking Data

East 26th Avenue, North Side

Begin Cross Street	End Cross Street	Block Length (ft)	No Parking Zones Length (ft)	Available Parking Length (ft)	AM			PM			% of Block available for NPZs
					# Parked Cars	Parked Length (ft)	Parking Utilization	# Parked Cars	Parked Length (ft)	Parking Utilization	
Grasmere Ave	Lexington Ave	851	401	450	0	0	0%	1	20	4%	47%
Lexington Ave	Hamilton Ave	273	159	114	2	40	35%	4	80	***70%***	58%
Hamilton Ave	Gerbert Rd	248	94	154	1	20	13%	1	20	13%	38%
Gerbert Rd	Ontario St	258	84	174	3	60	34%	2	40	23%	33%
Ontario St	Medina ave	554	40	514	3	60	12%	5	100	19%	7%
Medina Ave	Dresden Ave	566	40	526	2	40	8%	4	80	15%	7%
Dresden Ave	Alley 1	334	40	294	2	40	14%	1	20	7%	12%
Alley 1	Cleveland Ave	119	86	33	0	0	0%	0	0	0%	72%

East 26th Avenue, South Side

Begin Cross Street	End Cross Street	Block Length (ft)	No Parking Zones Length (ft)	Available Parking Length (ft)	AM			PM			% of Block available for NPZs
					# Parked Cars	Parked Length (ft)	Parking Utilization	# Parked Cars	Parked Length (ft)	Parking Utilization	
Grasmere Ave	Lexington Ave	850	295	555	2	40	7%	2	40	7%	35%
Lexington Ave	Hamilton Ave	285	110	175	2	40	23%	3	60	34%	39%
Hamilton Ave	Ontario St	562	250	312	3	60	19%	6	120	38%	44%
Ontario St	Medina Ave	556	215	341	1	20	6%	0	0	0%	39%
Medina Ave	Alley 1	781	40	741	13	260	35%	15	300	40%	5%
Alley 1	Cleveland Ave	287	94	193	0	0	0%	0	0	0%	33%

Parking Data

East 24th Avenue, North Side

Begin Cross Street	End Cross Street	Block Length (ft)	No Parking Zones Length (ft)	Available Parking Length (ft)	AM			PM			% of Block available for NPZs
					# Parked Cars	Parked Length (ft)	Parking Utilization	# Parked Cars	Parked Length (ft)	Parking Utilization	
Hamilton Ave	Ontario St	579	40	539	11	220	41%	11	220	41%	7%
Ontario St	Medina Ave	528	67	461	5	100	22%	2	40	9%	13%
Medina Ave	Cleveland Ave	839	285	554	3	60	11%	2	40	7%	34%

East 24th Avenue, South Side

Begin Cross Street	End Cross Street	Block Length (ft)	No Parking Zones Length (ft)	Available Parking Length (ft)	AM			PM			% of Block available for NPZs
					# Parked Cars	Parked Length (ft)	Parking Utilization	# Parked Cars	Parked Length (ft)	Parking Utilization	
Hamilton Ave	Ontario St	566	40	526	13	260	49%	15	300	57%	7%
Ontario St	Medina Ave	526	40	486	3	60	12%	4	80	16%	8%
Medina Ave	Alley 1	688	93	595	5	100	17%	4	80	13%	14%
Alley 1	Cleveland Ave	100	86	14	0	0	0%	0	0	0%	86%

Parking Data

East 23rd Avenue, North Side

Begin Cross Street	End Cross Street	Block Length (ft)	No Parking Zones Length (ft)	Available Parking Length (ft)	AM			PM			% of Block available for NPZs
					# Parked Cars	Parked Length (ft)	Parking Utilization	# Parked Cars	Parked Length (ft)	Parking Utilization	
Hamilton Ave	Ontario St	569	50	519	6	120	23%	4	80	15%	9%
Ontario St	Medina Ave	533	121	412	3	60	15%	1	20	5%	23%
Medina Ave	Alley 1	575	40	535	2	40	7%	6	120	22%	7%
Alley 1	Cleveland Ave	120	40	80	0	0	0%	1	20	25%	33%

East 23rd Avenue, South Side

Begin Cross Street	End Cross Street	Block Length (ft)	No Parking Zones Length (ft)	Available Parking Length (ft)	AM			PM			% of Block available for NPZs
					# Parked Cars	Parked Length (ft)	Parking Utilization	# Parked Cars	Parked Length (ft)	Parking Utilization	
Hamilton Ave	Ontario St	572	74	498	4	80	16%	7	140	28%	13%
Ontario St	Medina Ave	534	106	428	1	20	5%	1	20	5%	20%
Medina Ave	Alley 1	570	78	492	7	140	28%	10	200	41%	14%
Alley 1	Cleveland Ave	117	85	32	0	0	0%	0	0	0%	73%

Parking Data

East 22nd Avenue, North Side

Begin Cross Street	End Cross Street	Block Length (ft)	No Parking Zones Length (ft)	Available Parking Length (ft)	AM			PM			% of Block available for NPZs
					# Parked Cars	Parked Length (ft)	Parking Utilization	# Parked Cars	Parked Length (ft)	Parking Utilization	
Hamilton Ave	Ontario St	586	40	546	8	160	29%	7	140	26%	7%
Ontario St	Medina Ave	517	218	299	1	20	7%	2	40	13%	42%
Medina Ave	Alley 1	459	188	271	4	80	30%	3	60	22%	41%
Alley 1	Cleveland Ave	124	112	12	0	0	0%	0	0	0%	90%

East 22nd Avenue, South Side

Begin Cross Street	End Cross Street	Block Length (ft)	No Parking Zones Length (ft)	Available Parking Length (ft)	AM			PM			% of Block available for NPZs
					# Parked Cars	Parked Length (ft)	Parking Utilization	# Parked Cars	Parked Length (ft)	Parking Utilization	
Hamilton Ave	Ontario St	603	100	503	9	180	36%	6	120	24%	17%
Ontario St	Alley 1	999	418	581	6	120	21%	10	200	34%	42%
Alley 1	Cleveland Ave	131	100	31	0	0	0%	1	20	***65%***	76%

Parking Data

East 21st Avenue, North Side

Begin Cross Street	End Cross Street	Block Length (ft)	No Parking Zones Length (ft)	Available Parking Length (ft)	AM			PM			% of Block available for NPZs
					# Parked Cars	Parked Length (ft)	Parking Utilization	# Parked Cars	Parked Length (ft)	Parking Utilization	
Hamilton Ave	Ontario Ave	687	50	637	8	160	25%	13	260	41%	7%
Ontario Ave	Alley 1	822	112	710	7	140	20%	7	140	20%	14%
Alley 1	Cleveland Ave	126	62	64	0	0	0%	1	20	31%	49%

East 21st Avenue, South Side

Begin Cross Street	End Cross Street	Block Length (ft)	No Parking Zones Length (ft)	Available Parking Length (ft)	AM			PM			% of Block available for NPZs
					# Parked Cars	Parked Length (ft)	Parking Utilization	# Parked Cars	Parked Length (ft)	Parking Utilization	
Hamilton Ave	St. Clair Ave	317	50	267	6	120	45%	8	160	***60%***	16%
St. Clair Ave	Ontario Ave	322	89	233	3	60	26%	3	60	26%	28%
Ontario Ave	Alley 1	811	205	606	3	60	10%	8	160	26%	25%
Alley 1	Cleveland Ave	121	40	81	1	20	25%	0	0	0%	33%

Parking Data

East 20th Avenue, North Side

Begin Cross Street	End Cross Street	Block Length (ft)	No Parking Zones Length (ft)	Available Parking Length (ft)	AM			PM			% of Block available for NPZs
					# Parked Cars	Parked Length (ft)	Parking Utilization	# Parked Cars	Parked Length (ft)	Parking Utilization	
Hamilton Ave	St. Clair Ave	316	40	276	4	80	29%	2	40	14%	13%
St. Clair Ave	Ontario Ave	322	65	257	0	0	0%	1	20	8%	20%
Ontario Ave	Alley 1	700	326	374	5	100	27%	2	40	11%	47%
Alley 1	Cleveland Ave	117	50	67	2	40	***60%***	1	20	30%	43%

East 20th Avenue, South Side

Begin Cross Street	End Cross Street	Block Length (ft)	No Parking Zones Length (ft)	Available Parking Length (ft)	AM			PM			% of Block available for NPZs
					# Parked Cars	Parked Length (ft)	Parking Utilization	# Parked Cars	Parked Length (ft)	Parking Utilization	
Hamilton Ave	St. Clair Ave	324	40	284	2	40	14%	2	40	14%	12%
St. Clair Ave	Ontario Ave	321	85	236	0	0	0%	0	0	0%	26%
Ontario Ave	Alley 1	690	204	486	7	140	29%	6	120	25%	30%
Alley 1	Cleveland Ave	126	84	42	0	0	0%	0	0	0%	67%

Parking Data

East 19th Avenue, North Side

Begin Cross Street	End Cross Street	Block Length (ft)	No Parking Zones Length (ft)	Available Parking Length (ft)	AM			PM			% of Block available for NPZs
					# Parked Cars	Parked Length (ft)	Parking Utilization	# Parked Cars	Parked Length (ft)	Parking Utilization	
Hamilton Ave	St. Clair Ave	313	50	263	6	120	46%	4	80	30%	16%
St. Clair Ave	Ontario Ave	322	67	255	9	0	0%	6	120	47%	21%
Ontario Ave	Alley 1	565	71	494	4	0	0%	4	80	16%	13%
Alley 1	Cleveland Ave	124	40	84	0	0	0%	0	0	0%	32%

East 19th Avenue, South Side

Begin Cross Street	End Cross Street	Block Length (ft)	No Parking Zones Length (ft)	Available Parking Length (ft)	AM			PM			% of Block available for NPZs
					# Parked Cars	Parked Length (ft)	Parking Utilization	# Parked Cars	Parked Length (ft)	Parking Utilization	
Hamilton Ave	Ontario Ave	678	234	444	8	160	36%	8	160	36%	35%
Ontario Ave	Alley 1	542	109	433	9	180	42%	6	120	28%	20%
Alley 1	Cleveland Ave	129	40	89	0	0	0%	0	0	0%	31%

Parking Data

East 18th Avenue, North Side

Begin Cross Street	End Cross Street	Block Length (ft)	No Parking Zones Length (ft)	Available Parking Length (ft)	AM			PM			% of Block available for NPZs
					# Parked Cars	Parked Length (ft)	Parking Utilization	# Parked Cars	Parked Length (ft)	Parking Utilization	
Hamilton Ave	Ontario Ave	670	132	538	11	220	41%	13	260	48%	20%
Ontario Ave	Alley 1	388	186	202	5	100	50%	3	60	30%	48%
Alley 1	Cleveland Ave	118	70	48	0	0	0%	0	0	0%	59%

East 18th Avenue, South Side

Begin Cross Street	End Cross Street	Block Length (ft)	No Parking Zones Length (ft)	Available Parking Length (ft)	AM			PM			% of Block available for NPZs
					# Parked Cars	Parked Length (ft)	Parking Utilization	# Parked Cars	Parked Length (ft)	Parking Utilization	
Hamilton Ave	Ontario Ave	669	61	608	6	120	20%	14	280	46%	9%
Ontario Ave	Alley 1	387	104	283	7	140	49%	4	80	28%	27%
Alley 1	Cleveland Ave	112	85	27	0	0	0%	0	0	0%	76%

Parking Data

East 16th Avenue, North Side

Begin Cross Street	End Cross Street	Block Length (ft)	No Parking Zones Length (ft)	Available Parking Length (ft)	AM			PM			% of Block available for NPZs
					# Parked Cars	Parked Length (ft)	Parking Utilization	# Parked Cars	Parked Length (ft)	Parking Utilization	
Lexington Ave	Alley 1	118	40	78	2	40	51%	2	40	51%	34%
Alley 1	Hamilton Ave	284	50	234	1	20	9%	3	60	26%	18%
Hamilton Ave	Alley 2	871	123	748	15	300	40%	13	260	35%	14%
Alley 2	Cleveland Ave	115	50	65	0	0	0%	0	0	0%	43%

East 16th Avenue, South Side

Begin Cross Street	End Cross Street	Block Length (ft)	No Parking Zones Length (ft)	Available Parking Length (ft)	AM			PM			% of Block available for NPZs
					# Parked Cars	Parked Length (ft)	Parking Utilization	# Parked Cars	Parked Length (ft)	Parking Utilization	
Lexington Ave	Alley 1	118	62	56	0	0	0%	1	20	36%	53%
Alley 1	Hamilton Ave	285	74	211	2	40	19%	5	100	47%	26%
Hamilton Ave	Alley 2	861	81	780	7	140	18%	11	220	28%	9%
Alley 2	Cleveland Ave	116	50	66	0	0	0%	0	0	0%	43%

Parking Data

East 15th Avenue, North Side

Begin Cross Street	End Cross Street	Block Length (ft)	No Parking Zones Length (ft)	Available Parking Length (ft)	AM			PM			% of Block available for NPZs
					# Parked Cars	Parked Length (ft)	Parking Utilization	# Parked Cars	Parked Length (ft)	Parking Utilization	
Jefferson Ave	Lexington Ave	238	90	148	5	100	***68%***	5	100	***68%***	38%
Lexington Ave	Hamilton Ave	424	73	351	4	80	23%	4	80	23%	17%
Hamilton Ave	Alley 1	729	50	679	11	220	32%	9	180	27%	7%
Alley 1	Cleveland Ave	123	40	83	0	0	0%	3	60	***72%***	33%

East 15th Avenue, South Side

Begin Cross Street	End Cross Street	Block Length (ft)	No Parking Zones Length (ft)	Available Parking Length (ft)	AM			PM			% of Block available for NPZs
					# Parked Cars	Parked Length (ft)	Parking Utilization	# Parked Cars	Parked Length (ft)	Parking Utilization	
Jefferson Ave	Lexington Ave	241	88	153	2	40	26%	3	60	39%	37%
Lexington Ave	Hamilton Ave	423	50	373	4	80	21%	8	160	43%	12%
Hamilton Ave	Alley 1	709	135	574	10	200	35%	10	200	35%	19%
Alley 1	Cleveland Ave	123	40	83	0	0	0%	1	20	24%	33%

Parking Data

East 14th Avenue, North Side

Begin Cross Street	End Cross Street	Block Length (ft)	No Parking Zones Length (ft)	Available Parking Length (ft)	AM			PM			% of Block available for NPZs
					# Parked Cars	Parked Length (ft)	Parking Utilization	# Parked Cars	Parked Length (ft)	Parking Utilization	
Jefferson Ave	Lexington Ave	252	40	212	0	0	0%	0	0	0%	16%
Lexington Ave	Hamilton Ave	425	50	375	4	80	21%	5	100	27%	12%
Hamilton Ave	Alley 1	591	89	502	4	80	16%	5	100	20%	15%
Alley 1	Cleveland Ave	107	82	25	1	20	***80%***	0	0	0%	77%

East 14th Avenue, South Side

Begin Cross Street	End Cross Street	Block Length (ft)	No Parking Zones Length (ft)	Available Parking Length (ft)	AM			PM			% of Block available for NPZs
					# Parked Cars	Parked Length (ft)	Parking Utilization	# Parked Cars	Parked Length (ft)	Parking Utilization	
Jefferson Ave	Lexington Ave	305	72	233	0	0	0%	0	0	0%	24%
Lexington Ave	Hamilton Ave	419	96	323	2	40	12%	1	20	6%	23%
Hamilton Ave	Alley 1	552	40	512	4	80	16%	3	60	12%	7%
Alley 1	Cleveland Ave	121	50	71	0	0	0%	0	0	0%	41%

Parking Data

East 13th Avenue, North Side

Begin Cross Street	End Cross Street	Block Length (ft)	No Parking Zones Length (ft)	Available Parking Length (ft)	AM			PM			% of Block available for NPZs
					# Parked Cars	Parked Length (ft)	Parking Utilization	# Parked Cars	Parked Length (ft)	Parking Utilization	
N - S 13-12th	Jefferson Ave	308	120	188	1	20	11%	2	40	21%	39%
Jefferson Ave	Lexington Ave	287	50	237	2	40	17%	2	40	17%	17%
Lexington Ave	Hamilton Ave	421	62	359	4	80	22%	5	100	28%	15%
Hamilton Ave	Alley 1	336	40	296	6	120	41%	6	120	41%	12%
Alley 1	Cleveland Ave	110	124	-14	0	0	0%	0	0	0%	113%

East 13th Avenue, South Side

Begin Cross Street	End Cross Street	Block Length (ft)	No Parking Zones Length (ft)	Available Parking Length (ft)	AM			PM			% of Block available for NPZs
					# Parked Cars	Parked Length (ft)	Parking Utilization	# Parked Cars	Parked Length (ft)	Parking Utilization	
N - S 13-12th	Jefferson Ave	307	63	244	2	40	16%	3	60	25%	21%
Jefferson Ave	Alley 1	235	50	185	4	80	43%	1	20	11%	21%
Alley 1	Cleveland Ave	1009	78	931	12	240	26%	10	200	21%	8%

Parking Data

Alley between East 13th and East 12th Avenue, West Side

Begin Cross Street	End Cross Street	Block Length (ft)	No Parking Zones Length (ft)	Available Parking Length (ft)	AM			PM			% of Block available for NPZs
					# Parked Cars	Parked Length (ft)	Parking Utilization	# Parked Cars	Parked Length (ft)	Parking Utilization	
13th Ave	12th Ave	348	40	308	0	0	0%	0	0	0%	11%

Alley between East 13th and East 12th Avenue, East Side

Begin Cross Street	End Cross Street	Block Length (ft)	No Parking Zones Length (ft)	Available Parking Length (ft)	AM			PM			% of Block available for NPZs
					# Parked Cars	Parked Length (ft)	Parking Utilization	# Parked Cars	Parked Length (ft)	Parking Utilization	
13th Ave	Alley 1	138	40	98	0	0	0%	0	0	0%	29%
Alley 1	12th Ave	140	40	100	0	0	0%	0	0	0%	29%

Parking Data

East 12th Avenue, North Side

Begin Cross Street	End Cross Street	Block Length (ft)	No Parking Zones Length (ft)	Available Parking Length (ft)	AM			PM			% of Block available for NPZs
					# Parked Cars	Parked Length (ft)	Parking Utilization	# Parked Cars	Parked Length (ft)	Parking Utilization	
Kingry St	Jefferson Ave	298	85	213	2	40	19%	7	140	66%	29%
Jefferson Ave	Alley 2	234	64	170	1	20	12%	1	20	12%	27%
Alley 2	Accomodation Ave	106	40	66	0	0	0%	1	20	30%	38%
Accomodation Ave	Alley 3	492	60	432	6	120	28%	5	100	23%	12%
Alley 3	Cleveland	83	50	33	0	0	0%	0	0	0%	60%

East 12th Avenue, South Side

Begin Cross Street	End Cross Street	Block Length (ft)	No Parking Zones Length (ft)	Available Parking Length (ft)	AM			PM			% of Block available for NPZs
					# Parked Cars	Parked Length (ft)	Parking Utilization	# Parked Cars	Parked Length (ft)	Parking Utilization	
Kingry St	Alley 1	108	40	68	0	0	0%	2	40	59%	37%
Alley 1	Jefferson Ave	117	54	63	0	0	0%	0	0	0%	46%
Jefferson Ave	Cleveland Ave	1021	141	880	6	120	14%	11	220	25%	14%

Parking Data

Kingry Street, East Side

Begin Cross Street	End Cross Street	Block Length (ft)	No Parking Zones Length (ft)	Available Parking Length (ft)	AM			PM			% of Block available for NPZs
					# Parked Cars	Parked Length (ft)	Parking Utilization	# Parked Cars	Parked Length (ft)	Parking Utilization	
12th Ave	Alley 1	462	40	422	2	40	9%	2	40	9%	9%
Alley 1	Alley 2	184	40	144	4	80	56%	2	40	28%	22%

Kingry Street, West Side

Begin Cross Street	End Cross Street	Block Length (ft)	No Parking Zones Length (ft)	Available Parking Length (ft)	AM			PM			% of Block available for NPZs
					# Parked Cars	Parked Length (ft)	Parking Utilization	# Parked Cars	Parked Length (ft)	Parking Utilization	
12th Ave	On-Ramp	514	40	474	0	0	0%	0	0	0%	8%

East South Hilltop Crash Events

Number	Document Number	Crash Year	NLFID	County Log Number	Latitude	Longitude	Local Road Name	Local Road Suffix	Reference Given	Reference Suffix
1	20166018786	2016	MFRAMR00400**C	0.06	39.9465	-83.04223	CATHERINE	ST	THOMAS	AVE
2	20166027329	2016	MFRAMR00767**C	0.06	39.9447	-83.04338	EDWIN	ST	SAFFORD	AVE
3	20166031622	2016	MFRAMR01833**C	1.25	39.9457	-83.04199	SAFFORD	AV	CATHERINE	AVE
4	20166035438	2016	MFRAMR00785**C	0.02	39.945	-83.042	1645 ELMER	ST	REED	ST
5	20166036383	2016	MFRAMR01995**C	0.28	39.9466	-83.0403	THOMAS	AV	RYAN	AVE
6	20166067904	2016	MFRAMR00400**C	0.02	39.946	-83.04207	CATHERINE	ST	SAFFORD	AVE
7	20166081790	2016	MFRAMR00400**C	0.12	39.9474	-83.04249	CATHERINE	ST	WALSH	AVE
8	20166082215	2016	MFRAMR01995**C	0.24	39.9464	-83.04101	THOMAS	AV	RYAN	AVE
9	20166097814	2016	MFRAMR01753**C	0.26	39.9482	-83.04136	RYAN	AV	UNION	AVE
10	20166119278	2016	MFRAMR00400**C	0.01	39.9459	-83.04203	CATHERINE	ST	SAFFORD	AVE
11	20166120011	2016	MFRAMR01833**C	1.32	39.946	-83.04092	SAFFORD	AV	RYAN	AVE
12	20166124269	2016	MFRAMR01001**C	0.22	39.9487	-83.04388	HELEN	ST	SULLIVANT	AVE
13	20166127495	2016	MFRAMR01753**C	0.26	39.9482	-83.04136	RYAN	AV	UNION	AVE
14	20166149566	2016	MFRAMR01753**C	0.09	39.9458	-83.04089	RYAN	AV	MOUND	ST
15										
16	20176007964	2017	MFRAMR00400**C	0.13	39.9476	-83.04252	CATHERINE	ST	WALSH	AVE
17	20176115473	2017	MFRAMR01753**C	0.26	39.9482	-83.04136	RYAN	AV	UNION	AVE
18	20176137305	2017	MFRAMR01679**C	0.11	39.9456	-83.04261	REED	ST	SAFFORD	AVE
19	20176159605	2017	MFRAMR00785**C	0	39.9449	-83.0424	ELMER	ST	REED	ST
20	20176165812	2017	MFRAMR01001**C	0.01	39.9457	-83.04302	HELEN	ST	SAFFORD	AVE
21	20176192159	2017			39.9443	-83.04219	MOUND	ST	REED	ST
22										
23	20186006795	2018	MFRAMR01001**C	0.131	39.9474	-83.04354	HELEN	AV	WALSH	AVE
24	20186020033	2018	MFRAMR00767**C	0.101	39.9453	-83.04356	EDWIN	ST	SAFFORD	AVE
25	20186035830	2018	MFRAMR00767**C	0.057	39.9447	-83.04337	EDWIN	ST	MOUND	ST
26	20186060637	2018	MFRAMR01641**C	0.036	39.9468	-83.039	PORTER	ST	THOMAS	AVE
27	20186069220	2018	MFRAMR01679**C	0.102	39.9455	-83.04258	REED	ST	SAFFORD	AVE
28	20186071436	2018	MFRAMR02167**C	0.156	39.947	-83.04485	BROAD	ST	I 71 N	
29	20186071520	2018	MFRAMR01001**C	0.184	39.9482	-83.04371	HELEN	ST	UNION	AVE
30	20186144050	2018	MFRAMR02026**C	0.691	39.9485	-83.03986	UNION	AV	MARTHA	AVE
31	20186147989	2018	MFRAMR01001**C	0.193	39.9483	-83.04375	HELEN	ST	UNION	AVE
32	20186149907	2018	MFRAMR01995**C	0.341	39.9469	-83.03921	THOMAS	AV	PORTER	ST
33	20186180624	2018	MFRAMR01753**C	0.22	39.9477	-83.04128	RYAN	AV	WALSH	AVE
34	20186207183	2018	MFRAMR01753**C	0.028	39.9449	-83.04066	RYAN	AV	MOUND	ST
35	20186208449	2018	MFRAMR01833**C	1.421	39.9461	-83.03921	MOUND	ST		

Hauntz Park Crash Events

Number	Document Number	Crash Year	NLFID	County Log Number	Latitude	Longitude	Local Road Name	Local Road Suffix	Reference Given	Reference Suffix
1	20166003179	2016	MFRAMR01917**C	0.7	39.9449	-83.05387	SPRINGMONT	AV	BELVIDERE	AVE
2	20166004316	2016	MFRAMR02236**C	0.33	39.946	-83.04759	WOODBURY	AV	SPRINGMONT	AVE
3	20166017369	2016	MFRAMR02026**C	0.09	39.9454	-83.05822	UNION	AV	CLARENDON	AVE
4	20166020689	2016	MFRAMR02209**C	0.9	39.946	-83.05629	WHITETHORNE	AV	SULLIVANT	AVE
5	20166021920	2016	MFRAMR00437**C	0.56	39.9425	-83.05735	CLARENDON	AV	SAFFORD	AVE
6	20166025910	2016	MFRAMR00258**C	0.15	39.9435	-83.05322	BELVIDERE	AV	SAFFORD	AVE
7	20166027842	2016	MFRAMR02236**C	0.25	39.9449	-83.04722	WOODBURY	AV	SAFFRON	AVE
8	20166029383	2016	MFRAMR01011**C	0.34	39.9438	-83.05953	HIGHLAND	AV	SPRINGMONT	AVE
9	20166038923	2016	MFRAMR00258**C	0.18	39.9439	-83.05336	BELVERDERE	AV	SPRINGMONT	AVE
10	20166052807	2016	MFRAMR00437**C	0.73	39.945	-83.05809	CLARENDON	AV		
11	20166059555	2016	MFRAMR02209**C	0.88	39.9458	-83.0562	WHITETHORNE	AV	UNION	AVE
12	20166062087	2016	MFRAMR02236**C	0.21	39.9443	-83.04704	WOODBURY	AV	SAFFORD	AVE
13	20166063251	2016	MFRAMR00437**C	0.8	39.946	-83.05837	CLARENDON	AV	SULLIVANT	AVE
14	20166063261	2016	MFRAMR01833**C	0.63	39.9435	-83.05322	SAFFORD	AV	BELVIDERE	AVE
15	20166063783	2016	MFRAMR01506**C	0.2	39.9451	-83.05044	NASHOBA	AV	SPRINGMONT	AVE
16	20166063786	2016	MFRAMR00258**C	0.15	39.9435	-83.05322	BELVIDERE	AV	SAFFORD	AVE
17	20166077609	2016	MFRAMR00437**C	0.76	39.9454	-83.05822	CLARENDON	AV	UNION	AVE
18	20166079983	2016	MFRAMR02209**C	0.79	39.9445	-83.05582	WHITETHORNE	AV	SPRINGMONT	AVE
19	20166096001	2016	MFRAMR01506**C	0.23	39.9455	-83.05059	NASHOBA	AV	SPRINGMONT	AVE
20	20166098178	2016	MFRAMR01833**C	0.63	39.9435	-83.05322	SAFFORD	AV	BELVIDERE	AVE
21	20166100472	2016	MFRAMR02250**C	0.17	39.944	-83.05225	WREXHAM	AV	SAFFORD	AVE
22	20166112566	2016	MFRAMR00437**C	0.8	39.946	-83.05837	CLARENDON	AV	SULLIVANT	AVE
23	20166115136	2016	MFRAMR02236**C	0.36	39.9464	-83.04771	WOODBURY	AV	WALSH	AVE
24	20166120084	2016	MFRAMR02236**C	0.23	39.9446	-83.04713	WOODBURY	AV	SPRINGMONT	AVE
25	20166123738	2016	MFRAMR01011**C	0.46	39.9455	-83.06004	HIGHLAND	AV	SULLIVANT	AVE
26	20166145785	2016	MFRAMR02209**C	0.73	39.9436	-83.05556	WHITETHORNE	AV	AMHERST	AVE
27	20166157409	2016	MFRAMR02236**C	0.16	39.9436	-83.04682	WOODBURY	AV	MOUND	ST
28	20166167164	2016	MFRAMR00466**C	0.5	39.9477	-83.04944	COLUMBIAN	AV	SULLIVANT	AVE
29	20166178271	2016	MFRAMR01011**C	0.11	39.9405	-83.0585	HIGHLAND	AV	SUNCREST	DR
30	20166187379	2016	MFRAMR00437**C	0.5	39.9417	-83.05709	CLARENDON	AV	HOMEWOOD	AVE
31	20176000247	2017	MFRAMR00258**C	0.24	39.9448	-83.05363	BELVIDERE	AV	SPRINGMONT	AVE
32	20176001032	2017	MFRAMR02250**C	0.32	39.9461	-83.05298	WREXHAM	AV	UNION	AVE
33	20176008289	2017	MFRAMR01021**C	0.25	39.9454	-83.05165	HILLTONIA	AV	SPRINGMONT	AVE
34	20176013133	2017	MFRAMR00439**C	0.08	39.9438	-83.04798	CLARK	AV	SAFFORD	AVE
35	20176014215	2017	MFRAMR01917**C	0.43	39.944	-83.05859	SPRINGMONT	AV	CLARENDON	AVE
36	20176016250	2017	MFRAMR01021**C	0.15	39.944	-83.05115	HILLTONIA	AV	SAFFORD	AVE
37	20176024712	2017	MFRAMR01833**C	0.8	39.9442	-83.05016	SAFFORD	AV	NASHOBA	AVE
38	20176030003	2017	MFRAMR01011**C	0.23	39.9422	-83.05903	HIGHLAND	AV	SAFFORD	AVE
39	20176033454	2017	MFRAMR01506**C	0.23	39.9455	-83.05059	NASHOBA	AV	SPRINGMONT	AVE
40	20176035176	2017	MFRAMR01021**C	0.24	39.9453	-83.05159	HILLTONIA	AV	SPRINGMONT	AVE
41	20176045243	2017	MFRAMR01021**C	0.24	39.9453	-83.05159	HILLTONIA	AV	SPRINGMONT	AVE
42	20176069011	2017	MFRAMR01021**C	0.14	39.9439	-83.05111	HILLTONIA	AV	SAFFORD	AVE
43	20176069136	2017	MFRAMR01021**C	0.24	39.9453	-83.05159	HILLTONIA	AV	SPRINGMONT	AVE
44	20176083495	2017	MFRAMR02250**C	0.33	39.9463	-83.05303	WREXHAM	AV	UNION	AVE

45	20176104472	2017	MFRAMR02209**C	0.76	39.944	-83.05569	WHITETHORNE	AV	SPRINGMONT	AVE
46	20176107241	2017	MFRAMR02209**C	0.6	39.9418	-83.05504	WHITETHORNE	AV	HOMEWOOD	AVE
47	20176109910	2017	MFRAMR00437**C	0.76	39.9454	-83.05822	CLARENDON	AV	UNION	AVE
48	20176112818	2017	MFRAMR01011**C	0.17	39.9414	-83.05878	HIGHLAND	AV		
49	20176117708	2017	MFRAMR02026**C	0.25	39.9459	-83.05519	UNION	AV	BUTLER	AVE
50	20176118167	2017	MFRAMR02209**C	0.79	39.9445	-83.05582	WHITETHORNE	AV	SPRINGMONT	AVE
51	20176121255	2017	MFRAMR01011**C	0.11	39.9405	-83.0585	HIGHLAND	AV	SUNCREST	DR
52	20176132622	2017	MFRAMR02026**C	0.32	39.9461	-83.05409	UNION	AV	BELVIDERE	AVE
53	20176135193	2017	MFRAMR01506**C	0.14	39.9442	-83.05016	NASHOBA	AV	SAFFORD	AVE
54	20176150253	2017	MFRAMR01021**C	0.35	39.9468	-83.05191	HILLTONIA	AV	SULLIVANT	AVE
55	20176150256	2017	MFRAMR00258**C	0.01	39.9415	-83.05261	BELVIDERE	AV	MOUND	ST
56	20176158053	2017	MFRAMR00466**C	0.21	39.9437	-83.04893	COLUMBIAN	AV	MOUND	ST
57	20176160655	2017	MFRAMR01021**C	0.15	39.944	-83.05115	HILLTONIA	AV	SAFFORD	AVE
58	20176162008	2017	MFRAMR00437**C	0.5	39.9417	-83.05709	CLARENDON	AV	HOMEWOOD	AVE
59	20176162470	2017	MFRAMR00364**C	0.23	39.9423	-83.05403	BUTLER	AV	SPRINGMONT	AVE
60	20176185605	2017	MFRAMR00258**C	0.34	39.946	-83.05431	BELVIDERE	AV	UNION	AVE
61	20176188802	2017	MFRAMR01917**C	0.59	39.9445	-83.05582	SPRINGMONT	AV	WHITETHORNE	AVE
62	20186006012	2018	MFRAMR01917**C	0.432	39.944	-83.05855	SPRINGMONT	AV	CLARENDON	AVE
63	20186018170	2018	MFRAMR01021**C	0.372	39.9471	-83.05197	HILLTONIA	AV	SULLIVANT	AVE
64	20186019365	2018	MFRAMR02209**C	0.652	39.9425	-83.05525	WHITETHORNE	AV	SAFFORD	AVE
65	20186020978	2018	MFRAMR00437**C	0.459	39.9412	-83.05691	CLARENDON	AV	SUNCREST	AVE
66	20186028950	2018	MFRAMR00258**C	0.34	39.946	-83.05431	BELVIDERE	AV	UNION	AVE
67	20186030026	2018	MFRAMR00466**C	0.241	39.9441	-83.04906	COLUMBIAN	AV	SAFFORD	AVE
68	20186036442	2018	MFRAMR00258**C	0.34	39.946	-83.05431	BELVIDERE	AV	UNION	AVE
69	20186051740	2018	MFRAMR02250**C	0.251	39.9451	-83.05264	WREXHAM	AV	SPRINGMONT	AVE
70	20186051773	2018	MFRAMR01833**C	0.512	39.9429	-83.05532	SAFFORD	AV	WHITETHORNE	AVE
71	20186058100	2018	MFRAMR01969**C	0.146	39.9412	-83.05576	SUNCREST	DR	WHITETHORNE	AVE
72	20186058888	2018			39.9442	-83.05097	HILTONIA	AV	SAFFORD	AVE
73	20186060732	2018	MFRAMR02209**C	0.68	39.9429	-83.05535	WHITETHORNE	AV	SAFFORD	AVE
74	20186068651	2018	MFRAMR01917**C	0.595	39.9445	-83.05574	SPRINGMONT	AV	WHITETHORNE	AVE
75	20186078281	2018	MFRAMR01506**C	0.132	39.9441	-83.05012	NASHOBA	AV	SAFFORD	AVE
76	20186081741	2018	MFRAMR00364**C	0.289	39.9431	-83.05429	BUTLER	AV	SAFFORD	AVE
77	20186084209	2018	MFRAMR00437**C	0.561	39.9425	-83.05736	CLARENDON	AV	SAFFORD	AVE
78	20186090772	2018	MFRAMR00437**C	0.761	39.9454	-83.05822	CLARENDON	AV	UNION	AVE
79	20186100292	2018	MFRAMR00159**C	0.152	39.9436	-83.05636	AMHERST	AV	WHITETHORNE	AVE
80	20186123957	2018	MFRAMR01021**C	0.238	39.9453	-83.05158	HILLTONIA	AV	SPRINGMONT	RD
81	20186125925	2018	MFRAMR00439**C	0.1	39.9441	-83.04807	CLARK	AV	SAFFORD	AVE
82	20186127110	2018	MFRAMR01917**C	0.413	39.9439	-83.05891	SPRINGMONT	AV	CLARENDON	AVE
83	20186127966	2018	MFRAMR00364**C	0.29	39.9431	-83.0543	BUTLER	AV	SAFFORD	AVE
84	20186135818	2018	MFRAMR01506**C	0.221	39.9454	-83.05055	NASHOBA	AV	SPRINGMONT	AVE
85	20186136301	2018	MFRAMR00258**C	0.15	39.9435	-83.05322	BELVIDERE	AV	SAFFORD	AVE
86	20186144888	2018	MFRAMR01833**C	0.561	39.9431	-83.05445	SAFFORD	AV	BUTLER	AVE
87	20186147833	2018	MFRAMR02250**C	0.008	39.9417	-83.0515	WREXHAM	AV	MOUND	ST
88	20186150775	2018	MFRAMR02209**C	0.737	39.9437	-83.05558	WHITETHORN	AV	AMHERST	AVE
89	20186153283	2018	MFRAMR01011**C	0.334	39.9437	-83.0595	HIGHLAND	AV	SPRINGMONT	AVE
90	20186160742	2018	MFRAMR02236**C	0.248	39.9449	-83.04722	WOODBURY	AV	SAFFORD	AVE

91	20186161205	2018	MFRAMR00437**C	0.67	39.9441	-83.05783	CLARENDON	AV	SPRINGMONT	AVE
92	20186161392	2018	MFRAMR00364**C	0.252	39.9426	-83.05413	BUTLER	AV	SAFFORD	AVE
93	20186161867	2018	MFRAMR00258**C	0.25	39.9449	-83.05368	BELVIDERE	AV	SPRINGMONT	AVE
94	20186162495	2018	MFRAMR00466**C	0.192	39.9434	-83.04885	COLUMBIAN	AV	MOUND	ST
95	20186166718	2018	MFRAMR02236**C	0.129	39.9432	-83.04668	WOODBURY	AV	MOUND	ST
96	20186167772	2018	MFRAMR01917**C	0.475	39.9442	-83.05775	SPINGMONT	AV	CLARENDON	AVE
97	20186170308	2018	MFRAMR00439**C	0.201	39.9455	-83.0485	CLARK	AV	SPRINGMONT	AVE
98	20186170912	2018	MFRAMR02236**C	0.24	39.9447	-83.04718	WOODBURY	AV	SAFFORD	AVE
99	20186175552	2018	MFRAMR00258**C	0.131	39.9432	-83.05314	BELVIDERE	AV	SAFFORD	AVE
100	20186183837	2018	MFRAMR00466**C	0.501	39.9477	-83.04945	COLUMBIAN	AV	SULLIVANT	AVE
101	20186185079	2018	MFRAMR01011**C	0.481	39.9459	-83.06012	HIGHLAND	AV	SULLIVANT	AVE
102	20186210796	2018	MFRAMR01833**C	0.748	39.944	-83.05119	SAFFORD	AV	HILLTONIA	AVE

South Central Hilltop Crash Events

Number	Document Number	Crash Year	NLFID	County Log Number	Latitude	Longitude	Local Road Name	Local Road Suffix	Reference Given	Reference Suffix
1	20166000389	2016	CFRACR00505**C	1.17	39.9385	-83.06268	MOUND	ST	WAYNE	AVE
2	20166000436	2016	MFRAMR01816**C	0.38	39.9426	-83.06522	TERRACE	AV	SPRINGMONT	AVE
3	20166001207	2016	MFRAMR01816**C	0.19	39.94	-83.06493	TERRACE	AV	WHITEHEAD	RD
4	20166004411	2016	CFRACR00506**C	0.3	39.9415	-83.06354	EUREKA	AV	SAFFORD	AVE
5	20166005133	2016	MFRAMR01806**C	0.59	39.9424	-83.06652	RICHARDSON	AV	SPRINGMONT	AVE
6	20166006062	2016	CFRACR00505**C	0.74	39.9398	-83.07052	MOUND	ST	WARREN	AVE
7	20166006815	2016	CFRACR00505**C	0.74	39.9398	-83.07052	MOUND	ST	WARREN	AVE
8	20166008232	2016	MFRAMR01816**C	0.11	39.9389	-83.06523	TERRACE	AV	W MOUND	ST
9	20166009778	2016	CFRACR00505**C	1.1	39.9387	-83.06392	MOUND	ST	EUREKA	AVE
10	20166009848	2016	CFRACR00505**C	1.1	39.9387	-83.06392	MOUND	ST	S EUREKA	AVE
11	20166010516	2016	CFRACR00505**C	0.68	39.9399	-83.07158	MOUND	ST	RACINE	AVE
12	20166011474	2016	MFRAMR01816**C	0.4	39.9429	-83.06531	TERRACE	AV	SPRINGMONT	AVE
13	20166015472	2016	MFRAMR01800**C	0.16	39.943	-83.06164	OAKLEY	AV	SAFFORD	AVE
14	20166016692	2016	CFRACR00505**C	1.17	39.9385	-83.06268	MOUND	ST	WAYNE	AVE
15	20166016863	2016	CFRACR00505**C	0.95	39.9391	-83.06662	MOUND	ST	RICHARDSON	AVE
16	20166017830	2016	MFRAMR01801**C	0.29	39.9413	-83.069	OGDEN	AV	WHITEHEAD	RD
17	20166017951	2016	MFRAMR01785**C	0.85	39.9428	-83.0721	HARRIS	AV	VIDA	PL
18	20166018664	2016	MFRAMR01806**C	0.46	39.9405	-83.06621	RICHARDSON	AV	WHITEHEAD	RD
19	20166020801	2016	MFRAMR01816**C	0.2	39.9401	-83.06489	TERRACE	AV	WHITEHEAD	RD
20	20166023509	2016	MFRAMR01759**C	0.36	39.9429	-83.06809	BURGESS	AV	BURROUGHS	AVE
21	20166024263	2016	CFRACR00505**C	0.81	39.9396	-83.06929	MOUND	ST	OGDEN	AVE
22	20166024299	2016	CFRACR00505**C	1.17	39.9385	-83.06268	MOUND	ST	WAYNE	AVE
23	20166024437	2016	CFRACR00505**C	0.62	39.94	-83.07262	MOUND	ST	HARRIS	AVE
24	20166027837	2016	MFRAMR01816**C	0.36	39.9423	-83.06513	TERRACE	AV	SPRINGMONT	AVE
25	20166038523	2016	MFRAMR01801**C	0.29	39.9413	-83.069	OGDEN	AV	WHITEHEAD	RD
26	20166044855	2016	CFRACR00505**C	0.74	39.9398	-83.07052	MOUND	ST	WARREN	AVE
27	20166047705	2016	CFRACR00505**C	0.95	39.9391	-83.06662	MOUND	ST	RICHARDSON	AVE
28	20166048440	2016	CFRACR00507**C	0.2	39.9397	-83.06233	WAYNE	AV	WHITEHEAD	AVE
29	20166050082	2016	CFRACR00506**C	0.3	39.9415	-83.06354	EUREKA	AV	SAFFORD	AVE
30	20166052378	2016	MFRAMR01816**C	0.2	39.9401	-83.06489	TERRACE	AV	WHITEHEAD	RD
31	20166057059	2016	MFRAMR01801**C	0.32	39.9417	-83.06904	OGDEN	AV	WHITEHEAD	RD
32	20166057566	2016	CFRACR00505**C	1.17	39.9385	-83.06268	MOUND	ST	WAYNE	AVE
33	20166057939	2016	CFRACR00505**C	0.95	39.9391	-83.06662	MOUND	ST	RICHARDSON	AVE
34	20166066773	2016	MFRAMR01806**C	0.59	39.9424	-83.06652	RICHARDSON	AV	SPRINGMONT	AVE
35	20166068867	2016	MFRAMR01823**C	0.5	39.9437	-83.07075	WARREN	AV	SULLIVANT	AVE
36	20166069640	2016	CFRACR00506**C	0.41	39.943	-83.06403	EUREKA	AV	SPRINGMONT	AVE
37	20166070532	2016	MFRAMR01806**C	0.48	39.9408	-83.06614	RICHARDSON	AV	WHITEHEAD	RD
38	20166070655	2016	MFRAMR01785**C	0.66	39.94	-83.07262	HARRIS	AV	W MOUND	ST
39	20166071754	2016	MFRAMR01806**C	0.74	39.9444	-83.06719	RICHARDSON	AV	SULLIVANT	AVE
40	20166071927	2016	MFRAMR01759**C	0.01	39.9379	-83.06834	BURGESS	AV	EAKIN	RD
41	20166073825	2016	CFRACR00505**C	0.81	39.9396	-83.06929	MOUND	ST	OGDEN	AVE
42	20166073847	2016	CFRACR00507**C	0.23	39.9401	-83.06222	WAYNE	AV	WHITEHEAD	RD
43	20166074053	2016	MFRAMR01806**C	0.46	39.9405	-83.06621	RICHARDSON	AV	WHITEHEAD	RD
44	20166077504	2016	MFRAMR02208**C	1.25	39.9398	-83.06323	EUREKA	AV		

45	20166077506	2016	CFRACR00506**C	0.2	39.94	-83.06355	EUREKA	AV	WHITEHEAD	RD
46	20166079018	2016	MFRAMR01816**C	0.39	39.9427	-83.06526	TERRACE	AV	SPRINGMONT	AVE
47	20166081214	2016	CFRACR00505**C	0.74	39.9398	-83.07052	MOUND	ST	WARREN	AVE
48	20166082280	2016	CFRACR00506**C	0.31	39.9416	-83.06358	EUREKA	AV	SAFFORD	AVE
49	20166082425	2016	MFRAMR01816**C	0.39	39.9427	-83.06526	TERRACE	AV	SPRINGMONT	AVE
50	20166087269	2016	CFRACR00506**C	0.1	39.9385	-83.06396	EUREKA	AV	MOUND	ST
51	20166092625	2016	CFRACR00505**C	0.95	39.9391	-83.06662	MOUND	ST	S RICHARDSON	AVE
52	20166094714	2016	MFRAMR01801**C	0.39	39.9427	-83.06934	OGDEN	AV	BURROUGHS	AVE
53	20166095942	2016	CFRACR00506**C	0.27	39.9411	-83.06341	EUREKA	AV	SAFFORD	AVE
54	20166100316	2016	MFRAMR01801**C	0.39	39.9427	-83.06934	OGDEN	AV	BURROUGHS	AVE
55	20166101186	2016	MFRAMR01806**C	0.65	39.9432	-83.06679	RICHARDSON	AV	SULLIVANT	AVE
56	20166101572	2016	CFRACR00505**C	0.88	39.9393	-83.06794	MOUND	ST	BURGESS	AVE
57	20166101577	2016	MFRAMR01660**C	0.65	39.9416	-83.07129	RACINE	AV	WHITEHEAD	RD
58	20166102692	2016	CFRACR00505**C	0.74	39.9398	-83.07052	MOUND	ST	WARREN	AVE
59	20166105095	2016	CFRACR00506**C	0.46	39.9437	-83.06424	EUREKA	AV	SPRINGMONT	AVE
60	20166106262	2016	CFRACR00506**C	0.54	39.9447	-83.06458	EUREKA	AV	SULLIVANT	AVE
61	20166106959	2016	CFRACR00507**C	0.06	39.9377	-83.06289	WAYNE	AV	MOUND	ST
62	20166108039	2016	MFRAMR01917**C	0.07	39.9427	-83.06526	SPRINGMONT	AV	TERRACE	AVE
63	20166108970	2016	CFRACR00507**C	0.28	39.9408	-83.06218	WAYNE	AV	SAFFORD	AVE
64	20166110354	2016	MFRAMR01800**C	0.2	39.9435	-83.0618	OAKLEY	AV	SPRINGMONT	AVE
65	20166111803	2016	MFRAMR01759**C	0.21	39.9408	-83.06753	BURGESS	AV	WHITEHEAD	RD
66	20166112736	2016	CFRACR00506**C	0.41	39.943	-83.06403	EUREKA	AV	SPRINGMONT	AVE
67	20166112777	2016	MFRAMR01823**C	0.22	39.9398	-83.07052	WARREN	AV	MOUND	ST
68	20166114460	2016	CFRACR00505**C	0.74	39.9398	-83.07052	MOUND	ST	WARREN	AVE
69	20166115125	2016	CFRACR00507**C	0.04	39.9375	-83.06297	WAYNE	AV	EAKIN	RD
70	20166118503	2016	CFRACR00505**C	0.74	39.9398	-83.07052	MOUND	ST	WARREN	AVE
71	20166119968	2016	MFRAMR01806**C	0.45	39.9404	-83.06625	RICHARDSON	AV	WHITEHEAD	RD
72	20166120039	2016	CFRACR00505**C	0.95	39.9391	-83.06662	MOUND	ST	RICHARDSON	AVE
73	20166121480	2016	MFRAMR01823**C	0.23	39.9399	-83.07049	WARREN	AV	MOUND	ST
74	20166123432	2016	MFRAMR01801**C	0.16	39.9394	-83.06931	ODGEN	AV	W MOUND	ST
75	20166124155	2016	CFRACR00506**C	0.2	39.94	-83.06355	EUREKA	AV	WHITEHEAD	RD
76	20166124266	2016	CFRACR00505**C	1.1	39.9387	-83.06392	MOUND	ST	EUREKA	AVE
77	20166128079	2016	CFRACR00507**C	0.46	39.9433	-83.06298	WAYNE	AV	SPRINGMONT	AVE
78	20166128080	2016	CFRACR00507**C	0.48	39.9436	-83.06307	WAYNE	AV	SPRINGMONT	AVE
79	20166129037	2016	CFRACR00505**C	0.68	39.9399	-83.07158	MOUND	ST	RACINE	AVE
80	20166134430	2016	MFRAMR01806**C	0.36	39.9391	-83.06662	RICHARDSON	AV	MOUND	ST
81	20166134433	2016	MFRAMR01806**C	0.59	39.9424	-83.06652	RICHARDSON	AV	SPRINGMONT	AVE
82	20166139722	2016	CFRACR00505**C	1.1	39.9387	-83.06392	MOUND	ST	EUREKA	AVE
83	20166140527	2016	MFRAMR01806**C	0.73	39.9443	-83.06714	RICHARDSON	AV	SULLIVANT	AVE
84	20166142413	2016	MFRAMR02208**C	1.23	39.9399	-83.06359	WHITEHEAD	RD	EUREKA	AVE
85	20166144176	2016	CFRACR00505**C	0.81	39.9396	-83.06929	MOUND	ST	OGDEN	AVE
86	20166145419	2016	MFRAMR01759**C	0.36	39.9429	-83.06809	BURGESS	AV	BURROUGHS	AVE
87	20166146795	2016	MFRAMR01823**C	0.21	39.9396	-83.07055	WARREN	AV	MOUND	ST
88	20166148888	2016	MFRAMR01785**C	0.78	39.9417	-83.07229	HARRIS	AV	WHITEHEAD	RD
89	20166156845	2016	CFRACR00505**C	1.17	39.9385	-83.06268	MOUND	ST	WAYNE	AVE
90	20166157115	2016	MFRAMR01823**C	0.12	39.9384	-83.07079	WARREN	AV	EAKIN	RD

91	20166158347	2016	CFRACR00506**C	0.3	39.9415	-83.06354	EUREKA	AV	SAFFORD	AVE
92	20166159015	2016	MFRAMR01759**C	0.23	39.9411	-83.0675	BURGESS	AV		
93	20166159694	2016	MFRAMR01816**C	0.06	39.9382	-83.06542	TERRACE	AV		
94	20166167494	2016	CFRACR00505**C	0.81	39.9396	-83.06929	MOUND	ST	OGDEN	AVE
95	20166169369	2016	CFRACR00505**C	0.62	39.94	-83.07262	MOUND	ST	HARRIS	AVE
96	20166171239	2016	MFRAMR01806**C	0.45	39.9404	-83.06625	RICHARDSON	AV	WHITEHEAD	RD
97	20166178265	2016	MFRAMR01823**C	0.34	39.9415	-83.07017	WARREN	AV	WHITEHEAD	RD
98	20166189490	2016	MFRAMR01759**C	0.36	39.9429	-83.06809	BURGESS	AV	BURROUGHS	AVE
99	20176010149	2017	MFRAMR01801**C	0.49	39.9441	-83.06978	OGDEN	AV	SULLIVANT	AVE
100	20176018754	2017	CFRACR00507**C	0.45	39.9432	-83.06294	WAYNE	AV	SPRINGMONT	AVE
101	20176020976	2017	MFRAMR01806**C	0.46	39.9405	-83.06621	RICHARDSON	AV	WHITEHEAD	RD
102	20176027586	2017	MFRAMR01816**C	0.19	39.94	-83.06493	TERRACE	AV	WHITEHEAD	RD
103	20176031160	2017	MFRAMR01816**C	0.52	39.9445	-83.06586	TERRACE	AV	SULLIVANT	AVE
104	20176033165	2017	MFRAMR01806**C	0.36	39.9391	-83.06662	RICHARDSON	AV	MOUND	ST
105	20176034209	2017	CFRACR00505**C	1.1	39.9387	-83.06392	MOUND	ST	EUREKA	AVE
106	20176034323	2017	CFRACR00505**C	0.74	39.9398	-83.07052	MOUND	ST	S WARREN	AVE
107	20176035442	2017	CFRACR00505**C	1.17	39.9385	-83.06268	MOUND	ST	WAYNE	AVE
108	20176044529	2017	MFRAMR01806**C	0.71	39.944	-83.06705	RICHARDSON	AV	SPRINGMONT	AVE
109	20176047972	2017	MFRAMR01816**C	0.36	39.9423	-83.06513	TER	AV		
110	20176048082	2017	CFRACR00505**C	1.17	39.9385	-83.06268	MOUND	ST	WAYNE	AVE
111	20176053196	2017	CFRACR00506**C	0.54	39.9447	-83.06458	EUREKA	AV	SULLIVANT	AVE
112	20176054546	2017	MFRAMR01816**C	0.39	39.9427	-83.06526	TERRACE	AV	SPRINGMONT	AVE
113	20176059279	2017	CFRACR00505**C	1.1	39.9387	-83.06392	MOUND	ST	EUREKA	AVE
114	20176061973	2017	MFRAMR01816**C	0.39	39.9427	-83.06526	TERRACE	AV	SPRINGMONT	AVE
115	20176062459	2017	CFRACR00507**C	0.18	39.9394	-83.06241	WAYNE	AV	WHITEHEAD	RD
116	20176063015	2017	MFRAMR01816**C	0.39	39.9427	-83.06526	TERRACE	AV	SPRINGMONT	AVE
117	20176063273	2017	MFRAMR01806**C	0.34	39.9388	-83.0667	RICHARDSON	AV		
118	20176067592	2017	CFRACR00505**C	0.95	39.9391	-83.06662	MOUND	ST	RICHARDSON	AVE
119	20176068819	2017	CFRACR00505**C	0.74	39.9398	-83.07052	MOUND	ST	WARREN	AVE
120	20176089807	2017	MFRAMR01785**C	0.91	39.9437	-83.07196	HARRIS	AV	SULLIVANT	AVE
121	20176095002	2017	CFRACR00506**C	0.52	39.9445	-83.06449	EUREKA	AV	′ NORTH OF SULL	ALY
122	20176104328	2017	MFRAMR01806**C	0.36	39.9391	-83.06662	RICHARDSON	AV	MOUND	ST
123	20176104682	2017	MFRAMR01800**C	0.31	39.9451	-83.06218	OAKLEY	AV	SULLIVANT	AVE
124	20176104716	2017	CFRACR00505**C	0.62	39.94	-83.07262	MOUND	ST	HARRIS	AVE
125	20176104717	2017	MFRAMR01785**C	0.78	39.9417	-83.07229	HARRIS	AV	WHITEHEAD	RD
126	20176104953	2017	CFRACR00507**C	0.32	39.9414	-83.0624	WAYNE	AV	SAFFORD	AVE
127	20176105056	2017	CFRACR00507**C	0.21	39.9398	-83.06229	WAYNE	AV	WHITEHEAD	RD
128	20176113335	2017	MFRAMR01800**C	0.31	39.9451	-83.06218	OAKLEY	AV	SULLIVANT	AVE
129	20176122744	2017	MFRAMR01785**C	0.74	39.9412	-83.0724	HARRIS	AV	WHITEHEAD	AVE
130	20176129957	2017	MFRAMR01785**C	0.78	39.9417	-83.07229	HARRIS	AV	WHITEHEAD	RD
131	20176137349	2017	MFRAMR01806**C	0.45	39.9404	-83.06625	RICHARDSON	AV	WHITEHEAD	RD
132	20176137503	2017	MFRAMR02208**C	1.23	39.9399	-83.06359	WHITEHEAD	RD	EUREKA	AVE
133	20176138233	2017	CFRACR00505**C	0.59	39.94	-83.07321	MOUND	ST	HAGUE	AVE
134	20176138703	2017	MFRAMR01759**C	0.35	39.9428	-83.06804	BURGESS	AV	BURROUGHS	AVE
135	20176141813	2017	MFRAMR01806**C	0.45	39.9404	-83.06625	RICHARDSON	AV	WHITEHEAD	RD
136	20176148211	2017	MFRAMR01759**C	0.09	39.9391	-83.06802	BURGESS	AV	MOUND	ST

137	20176148212	2017	MFRAMR01759**C	0.11	39.9393	-83.06794	BURGESS	AV	MOUND	ST
138	20176158913	2017	MFRAMR01806**C	0.59	39.9424	-83.06652	RICHARDSON	AV	SPRINGMONT	AVE
139	20176159271	2017	MFRAMR01816**C	0.27	39.9411	-83.06473	TERRACE	AV	SAFFORD	AVE
140	20176159915	2017	MFRAMR01823**C	0.34	39.9415	-83.07017	WARREN	AV	WHITEHEAD	AVE
141	20176160652	2017	MFRAMR01823**C	0.34	39.9415	-83.07017	WARREN	AV	WHITEHEAD	RD
142	20176162167	2017	CFRACR00505**C	0.8	39.9396	-83.06946	MOUND	ST	OGDEN	AVE
143	20176162689	2017	MFRAMR01917**C	0	39.9425	-83.06657	SPRINGMONT	AV	RICHARDSON	AVE
144	20176172173	2017	MFRAMR01759**C	0.2	39.9407	-83.06756	BURGESS	AV	WHITEHEAD	RD
145	20176173031	2017	MFRAMR01785**C	0.73	39.941	-83.07243	HARRIS	AV	WHITEHEAD	RD
146	20176178005	2017	CFRACR00506**C	0.54	39.9447	-83.06458	EUREKA	AV	SULLIVANT	AVE
147	20176180188	2017	CFRACR00507**C	0.37	39.9421	-83.06261	WAYNE	AV	SAFFORD	AVE
148	20176188502	2017	MFRAMR01785**C	0.91	39.9437	-83.07196	HARRIS	AV	SULLIVANT	AVE
149	20176193284	2017	CFRACR00506**C	0.18	39.9397	-83.06363	EUREKA	AV	SAFFORD	AVE
150	20176199245	2017	MFRAMR01660**C	0.65	39.9416	-83.07129	RACINE	AV	WHITEHEAD	RD
151	20176204636	2017	MFRAMR01660**C	0.65	39.9416	-83.07129	RACINE	AV	WHITEHEAD	RD
152	20186000149	2018	CFRACR00505**C	1.17	39.9385	-83.06268	MOUND	ST	WAYNE	AVE
153	20186000185	2018	MFRAMR01816**C	0.108	39.9389	-83.06524	TERRACE	AV	MOUND	ST
154	20186012844	2018	CFRACR00506**C	0.418	39.9431	-83.06406	EUREKA	AV	SPRINGMONT	AVE
155	20186015597	2018	MFRAMR01759**C	0.264	39.9416	-83.06765	BURGESS	AV	ALLEY	WAY
156	20186015834	2018	CFRACR00505**C	0.739	39.9398	-83.07054	MOUND	ST	WARREN	AVE
157	20186021529	2018	CFRACR00505**C	0.95	39.9391	-83.06662	MOUND	ST	RICHARDSON	AVE
158	20186027884	2018	CFRACR00507**C	0.364	39.942	-83.06259	WAYNE	AV	SAFFORD	AVE
159	20186030028	2018	MFRAMR01833**C	0.19	39.9418	-83.06126	SAFFORD	AV	OAKLEY	AVE
160	20186033188	2018	CFRACR00505**C	0.95	39.9391	-83.06662	MOUND	ST	RICHARDSON	AVE
161	20186036632	2018	CFRACR00505**C	1.097	39.9387	-83.06398	MOUND	ST	EUREKA	AVE
162	20186036779	2018	MFRAMR01806**C	0.707	39.944	-83.06704	RICHARDSON	AV	SULLIVANT	AVE
163	20186040182	2018	CFRACR00505**C	1.1	39.9387	-83.06392	MOUND	ST	EUREKA	AVE
164	20186043014	2018	MFRAMR01660**C	0.537	39.94	-83.07156	RACINE	AV	MOUND	ST
165	20186044223	2018	MFRAMR01800**C	0.293	39.9448	-83.06211	OAKLEY	AV	SULLIVANT	AVE
166	20186044313	2018	MFRAMR01816**C	0.181	39.9399	-83.06496	TERRACE	AV	WHITEHEAD	RD
167	20186048883	2018	MFRAMR01816**C	0.211	39.9403	-83.06485	TERRACE	AV	WHITEHEAD	RD
168	20186050549	2018	MFRAMR01806**C	0.609	39.9426	-83.06661	RICHARDSON	AV	SPRINGMONT	AVE
169	20186051745	2018	MFRAMR01660**C	0.527	39.9398	-83.07158	RACINE	AV	MOUND	ST
170	20186055391	2018	CFRACR00506**C	0.29	39.9413	-83.06349	EUREKA	AV	SAFFORD	AVE
171	20186059010	2018	CFRACR00506**C	0.371	39.9424	-83.06386	EUREKA	AV	SPRINGMONT	AVE
172	20186059756	2018	MFRAMR01806**C	0.43	39.9401	-83.06633	RICHARDSON	AV	SPRINGMONT	AVE
173	20186065468	2018			39.9407	-83.06455	TER	AV		
174	20186066231	2018	MFRAMR01823**C	0.293	39.9408	-83.07031	WARREN	AV	WHITEHEAD	RD
175	20186066748	2018	MFRAMR01917**C	0.144	39.943	-83.06395	SPRINGMONT	AV	EUREKA	AVE
176	20186066768	2018	MFRAMR01759**C	0.373	39.9431	-83.06815	BURGESS	AV	BURROUGHS	AVE
177	20186066805	2018	CFRACR00506**C	0.341	39.942	-83.06372	EUREKA	AV	SPRINGMONT	AVE
178	20186072131	2018	CFRACR00505**C	0.68	39.9399	-83.07158	MOUND	ST	RACINE	AVE
179	20186073963	2018	CFRACR00507**C	0.446	39.9431	-83.06292	WAYNE	AV	SPRINGMONT	AVE
180	20186083446	2018	MFRAMR02044**C	0.015	39.9428	-83.07188	HARRIS	AV	VIDA	PL
181	20186089206	2018	CFRACR00506**C	0.293	39.9414	-83.06351	EUREKA	AV	SAFFORD	AVE
182	20186090494	2018	MFRAMR01759**C	0.11	39.9393	-83.06794	BURGESS	AV	WHITEHEAD	AVE

183	20186090702	2018	CFRACR00506**C	0.51	39.9443	-83.06445	EUREKA	AV	SULLIVANT	AVE
184	20186091998	2018	CFRACR00505**C	1.028	39.9389	-83.06526	MOUND	ST	S	TER
185	20186098690	2018	CFRACR00505**C	1.17	39.9385	-83.06268	MOUND	ST	WAYNE	AVE
186	20186098735	2018	MFRAMR01785**C	0.761	39.9415	-83.07234	HARRIS	AV	WHITEHEAD	RD
187	20186099373	2018	MFRAMR01801**C	0.371	39.9424	-83.06926	OGDEN	AV	BURROUGHS	AVE
188	20186102148	2018	CFRACR00505**C	0.62	39.94	-83.07262	MOUND	ST	HARRIS	AVE
189	20186102449	2018	MFRAMR01816**C	0.119	39.939	-83.0652	TERRACE	AV	MOUND	ST
190	20186126863	2018	MFRAMR01785**C	0.769	39.9416	-83.07232	HARRIS	AV	WHITEHEAD	RD
191	20186128058	2018	MFRAMR01806**C	0.572	39.9421	-83.06644	RICHARDSON	AV	SPRINGMONT	AVE
192	20186134632	2018	MFRAMR01785**C	0.784	39.9418	-83.07228	HARRIS	AV	WHITEHEAD	RD
193	20186135833	2018	MFRAMR01816**C	0.402	39.9429	-83.06532	TERRACE	AV	SPRINGMONT	AVE
194	20186139570	2018	CFRACR00505**C	0.95	39.9391	-83.06662	MOUND	ST	RICHARDSON	AVE
195	20186142298	2018	CFRACR00505**C	1.028	39.9389	-83.06527	MOUND	ST	TERRACE	AVE
196	20186143855	2018	MFRAMR01823**C	0.41	39.9425	-83.07034	WARREN	AV	BURROUGHS	AVE
197	20186147299	2018	MFRAMR01801**C	0.294	39.9414	-83.069	OGDEN	AV	WHITEHEAD	RD
198	20186153951	2018	CFRACR00505**C	0.809	39.9396	-83.0693	MOUND	ST	OGDEN	AVE
199	20186156255	2018	MFRAMR01823**C	0.447	39.943	-83.07052	WARREN	AV	VIDA	PL
200	20186158326	2018	MFRAMR01806**C	0.581	39.9422	-83.06648	RICHARDSON	AV	SPRINGMONT	AVE
201	20186158440	2018	CFRACR00505**C	1.102	39.9387	-83.06389	MOUND	ST	EUREKA	AVE
202	20186160312	2018	CFRACR00505**C	0.74	39.9398	-83.07052	MOUND	ST	WARREN	AVE
203	20186160337	2018	MFRAMR01801**C	0.371	39.9424	-83.06926	OGDEN	AV	BURROUGHS	AVE
204	20186160830	2018	MFRAMR01801**C	0.299	39.9414	-83.06899	OGDEN	AV	WHITEHEAD	RD
205	20186161314	2018	CFRACR00505**C	1.17	39.9385	-83.06268	MOUND	ST	WAYNE	AVE
206	20186164616	2018	MFRAMR01816**C	0.238	39.9407	-83.06475	TERRACE	AV	WHITEHEAD	RD
207	20186166538	2018	MFRAMR01816**C	0.396	39.9428	-83.06529	TERRACE	AV	SPRINGMONT	AVE
208	20186166876	2018	MFRAMR01833**C	0.233	39.9419	-83.06045	SAFFORD	AV	WHEATLAND	AVE
209	20186169091	2018	CFRACR00505**C	0.81	39.9396	-83.06929	MOUND	ST	OGDEN	ST
210	20186170507	2018	MFRAMR01816**C	0.162	39.9396	-83.06504	TERRACE	AV	WHITEHEAD	RD
211	20186177466	2018	CFRACR00506**C	0.296	39.9414	-83.06352	EUREKA	AV	SAFFORD	AVE
212	20186180062	2018	MFRAMR01660**C	0.521	39.9397	-83.0716	RACINE	AV	MOUND	ST
213	20186181065	2018	CFRACR00505**C	0.74	39.9398	-83.07052	MOUND	ST	WARREN	AVE
214	20186182098	2018	CFRACR00506**C	0.181	39.9398	-83.06362	EUREKA	AV	WHITEHEAD	RD
215	20186184202	2018	CFRACR00505**C	1.17	39.9385	-83.06268	MOUND	ST	WAYNE	AVE
216	20186189620	2018	CFRACR00507**C	0.013	39.9371	-83.06308	EAKIN	RD	WAYNE	AVE
217	20186196713	2018	MFRAMR01816**C	0.218	39.9404	-83.06482	TERRACE	AV		
218	20186197655	2018	MFRAMR01816**C	0.362	39.9424	-83.06514	TERRACE	AV	SPRINGMONT	AVE
219	20186204681	2018	MFRAMR02208**C	0.749	39.9417	-83.07231	WHITEHEAD	RD	HARRIS	AVE
220	20186207460	2018	CFRACR00506**C	0.475	39.9439	-83.0643	EUREKA	AV	SULLIVANT	AVE
221	20186209029	2018	CFRACR00507**C	0.019	39.9372	-83.06305	WAYNE	AV	EAKIN	RD

Wilshire Heights Crash Events

Number	Document Number	Crash Year	NLFID	County Log Number	Latitude	Longitude	Local Road Name	Local Road Suffix	Reference Given	Reference Suffix
1	20166063907	2016	CFRACR00329**C	0.74	39.9423	-83.07814	BINNS	BL	WHITEHEAD	RD
2	20166080749	2016	MFRAMR00422**C	0.57	39.9392	-83.07628	CHESTERSHIRE	RD	EAKIN	RD
3	20166083886	2016	CFRACR00505**C	0.37	39.9404	-83.07705	MOUND	ST	S ROYS	AVE
4	20166101189	2016	CFRACR00505**C	0.5	39.9402	-83.07483	MOUND	ST	WILTSHIRE	RD
5	20166102169	2016	CFRACR00505**C	0.5	39.9402	-83.07483	MOUND	ST	WILTSHIRE	RD
6	20166117234	2016	CFRACR00505**C	0.5	39.9402	-83.07483	MOUND	ST	WILTSHIRE	RD
7	20166117742	2016	CFRACR00505**C	0.25	39.9406	-83.07932	MOUND	ST	SALISBURY	RD
8	20166121393	2016	MFRAMR00422**C	0.77	39.9421	-83.07567	CHESTERSHIRE	RD	WHITEHEAD	RD
9	20166124053	2016	MFRAMR02226M*C	0.58	39.9393	-83.0751	WILTSHIRE	RD	EAKIN	RD
10	20166127288	2016	CFRACR00505**C	0.31	39.9405	-83.07822	MOUND	ST	BINNS	BLVD
11	20166137684	2016	MFRAMR02226M*C	0.77	39.942	-83.07442	WILTSHIRE	RD	WHITEHEAD	RD
12	20166140588	2016	MFRAMR00498**C	0.09	39.9422	-83.08065	CRESCENT	RD	WHITEHEAD	RD
13	20166143614	2016	MFRAMR02226M*C	0.77	39.942	-83.07442	WILTSHIRE	RD	WHITEHEAD	RD
14	20166167072	2016	CFRACR00329**C	0.83	39.9433	-83.07818	BINNS	BL	SULLIVANT	AVE
15	20176010552	2017	MFRAMR02226M*C	0.65	39.9402	-83.07483	WILTSHIRE	RD	MOUND	ST
16	20176013986	2017	MFRAMR01808**C	0.63	39.9427	-83.07689	ROYS	AV	SULLIVANT	AVE
17	20176017074	2017	MFRAMR02208**C	0.63	39.942	-83.07442	WHITEHEAD	RD	WILTSHIRE	RD
18	20176017245	2017	CFRACR00329**C	0.74	39.9423	-83.07814	BINNS	BL	WHITEHEAD	RD
19	20176040287	2017	CFRACR00329**C	0.62	39.9405	-83.07822	BINNS	BL	MOUND	ST
20	20176040661	2017	CFRACR00329**C	0.59	39.9401	-83.07833	BINNS	BL	W MOUND	ST
21	20176064392	2017	MFRAMR00422**C	0.77	39.9421	-83.07567	CHESTERSHIRE	RD	WHITEHEAD	RD
22	20176069887	2017	CFRACR00505**C	0.37	39.9404	-83.07705	MOUND	ST	ROYS	AVE
23	20176070166	2017	CFRACR00505**C	0.31	39.9405	-83.07822	MOUND	ST	BINNS	BLVD
24	20176079097	2017	CFRACR00505**C	0.31	39.9405	-83.07822	MOUND	ST	BINNS	BLVD
25	20176091924	2017	CFRACR00505**C	0.31	39.9405	-83.07822	MOUND	ST	BINNS	BLVD
26	20176104681	2017	CFRACR00505**C	0.48	39.9402	-83.07515	MOUND	ST	WILTSHIRE	RD
27	20176110582	2017	MFRAMR02208**C	0.29	39.9422	-83.08065	WHITEHEAD	RD	CRESCENT	RD
28	20176137248	2017	MFRAMR02208**C	0.29	39.9422	-83.08065	WHITEHEAD	RD	CRESCENT	RD
29	20176138225	2017	MFRAMR01808**C	0.63	39.9427	-83.07689	ROYS	AV	WHITEHEAD	RD
30	20176154947	2017	CFRACR00329**C	0.62	39.9405	-83.07822	BINNS	BL	MOUND	ST
31	20176181482	2017	MFRAMR01838**C	0.58	39.9409	-83.07923	SALISBURY	RD		
32	20176189836	2017	MFRAMR00422**C	0.85	39.9434	-83.07572	CHESTERSHIRE	RD	SULLIVANT	AVE
33	20186005350	2018	CFRACR00505**C	0.31	39.9405	-83.07822	MOUND	ST	BINNS	BLVD
34	20186028584	2018	CFRACR00505**C	0.19	39.9409	-83.0805	MOUND	ST	CRESCENT	RD
35	20186030924	2018	MFRAMR02226M*C	0.583	39.9393	-83.07509	WILTSHIRE	RD		
36	20186049473	2018	CFRACR00329**C	0.712	39.9419	-83.07811	BINNS	BL	WHITEHEAD	RD
37	20186049474	2018	CFRACR00329**C	0.677	39.9414	-83.07808	BINNS	BL	MOUND	ST
38	20186059276	2018	MFRAMR00422**C	0.742	39.9417	-83.07566	CHESTERSHIRE	RD	WHITEHEAD	RD
39	20186063718	2018	MFRAMR02208**C	0.517	39.9422	-83.07652	WHITEHEAD	RD	ROYS	AVE
40	20186075872	2018	MFRAMR02208**C	0.662	39.9419	-83.07385	HIRE AND CHESTER	AL	MOUND	ST
41	20186085981	2018	MFRAMR02226M*C	0.568	39.9391	-83.07515	WILTSHIRE	RD		
42	20186093225	2018	CFRACR00505**C	0.501	39.9402	-83.0748	MOUND	ST	WILTSHIRE	RD
43	20186101980	2018	CFRACR00505**C	0.501	39.9402	-83.07481	MOUND	ST	WILTSHIRE	RD
44	20186106348	2018	CFRACR00505**C	0.501	39.9402	-83.07481	MOUND	ST	WILTSHIRE	RD

45	20186145133	2018	CFRACR00505**C	0.281	39.9406	-83.07876	MOUND	ST	SALISBURY	RD
46	20186166025	2018	CFRACR00505**C	0.444	39.9403	-83.07573	MOUND	ST	CHESTERSHIRE	RD
47	20186182116	2018	MFRAMR02226M*C	0.761	39.9418	-83.07442	WILTSHIRE	RD	WHITEHEAD	RD
48	20186209400	2018	CFRACR00505**C	0.31	39.9405	-83.07822	MOUND	ST	BINNS	BLVD

Bishop Ready Crash Events

Number	Document Number	Crash Year	NLFID	County Log Number	Latitude	Longitude	Local Road Name	Local Road Suffix	Reference Given	Reference Suffix
1	20166001151	2016	MFRAMR00568**C	0.25	39.9428	-83.08836	DEXTER	AV	SULLIVANT	AVE
2	20166097666	2016	MFRAMR01815**C	0.09	39.9399	-83.08603	SYLVAN	AV	EAKIN	RD
3	20166123714	2016	MFRAMR01659**C	0.24	39.9412	-83.08844	RACE	ST	DEXTER	AVE
4	20166141711	2016	CFRACR00504**C	0.62	39.9416	-83.08419	BRINKER	AV	RACE	ST
5	20166167572	2016	MFRAMR01815**C	0.19	39.9414	-83.08608	SYLVAN	AV	RACE	ST
6	20166190551	2016	MFRAMR00568**C	0.17	39.9415	-83.08843	DEXTER	AV	RACE	ST
7	20176109246	2017	MFRAMR01659**C	0.3	39.9413	-83.08727	RACE	ST	ATHENS	AVE
8	20176118503	2017	CFRACR00504**C	0.57	39.9408	-83.08413	BRINKER	AV	MOUNT	ST
9	20176125968	2017	CFRACR00504**C	0.46	39.9392	-83.08398	BRINKER	AV	EAKIN	RD
10	20186062650	2018	MFRAMR02208**C	0.004	39.9422	-83.08608	WHITEHEAD	RD	SYLVAN	AVE
11	20186134250	2018	CFRACR00504**C	0.614	39.9415	-83.08419	BRINKER	AV	RACE	ST
12	20186146536	2018	MFRAMR01815**C	0.085	39.9399	-83.08603	SYLVAN	AV	EAKIN	RD
13	20186180334	2018	MFRAMR00568**C	0.122	39.9408	-83.08848	DEXTER	AV	RACE	ST
14	20186211571	2018	CFRACR00504**C	0.532	39.9403	-83.08408	BRINKER	AV	MOUND	ST

Holly Hill Crash Events

Number	Document Number	Crash Year	NLFID	County Log Number	Latitude	Longitude	Local Road Name	Local Road Suffix	Reference Given	Reference Suffix
1	20166008584	2016	MFRAMR01094**C	0.09	39.9403	-83.09297	JOSEPHINE	AV	EAKIN	RD
2	20166008586	2016	MFRAMR01659**C	0.12	39.9412	-83.09075	RACE	ST	DERRER	RD
3	20166078962	2016			39.9407	-83.09496	KINGSFORD	RD	EAKIN	RD
4	20166094723	2016	MFRAMR01659**C	0.06	39.9412	-83.09181	RACE	ST	JOYFUL	ST
5	20166132255	2016			39.9401	-83.09498	KINGSFORD	RD	EAKIN	RD
6	20166165729	2016			39.9407	-83.09496	KINGSFORD	RD	EAKIN	RD
7	20166168755	2016	MFRAMR00561K*C	0.07	39.94	-83.0908	DERRER	RD	RACE	ST
8	20176131353	2017	MFRAMR01096**C	0.15	39.9412	-83.09181	JOYFUL	ST	RACE	ST
9	20176202637	2017	MFRAMR01094**C	0.01	39.9392	-83.09305	JOSEPHINE	AV	EAKIN	RD
10	20186014522	2018			39.9414	-83.09521	WEDGEDWOOD	DR	SULLIVANT	AVE
11	20186120294	2018	MFRAMR01659**C	0.079	39.9412	-83.09148	RACE	ST	JOYFUL	ST
12	20186184028	2018	MFRAMR00561K*C	0.057	39.9399	-83.0908	DERRER	RD	EAKIN	RD

West Westgate Crash Events

Number	Document Number	Crash Year	NLFID	County Log Number	Latitude	Longitude	Local Road Name	Local Road Suffix	Reference Given	Reference Suffix
1	20166079840	2016	MFRAMR01094**C	0.54	39.9484	-83.09379	FREMONT	ST	JOSEPHINE	AVE
2	20176194544	2017			39.9492	-83.09227	STALLING	CT		
3	20186015598	2018	MFRAMR02211**C	0.004	39.9464	-83.09354	WICKLOW	RD	JOSEPHINE	AVE
4	20186035797	2018			39.9484	-83.09457	FREMONT	ST	WILSON	RD
5	20186055613	2018			39.9484	-83.09457	WILSON	RD	FREMONT	ST
6	20186200922	2018	MFRAMR01094**C	0.505	39.9478	-83.09374	JOSEPHINE	AV	FREMONT	ST

Central Westgate Crash Events

Number	Document Number	Crash Year	NLFID	County Log Number	Latitude	Longitude	Local Road Name	Local Road Suffix	Reference Given	Reference Suffix
1	20166004983	2016	MFRAMR01645**C	0.592	39.9519	-83.08618	POWHATTAN	AV	OLIVE	ST
2	20166009209	2016	MFRAMR01815**C	0.42	39.9492	-83.08701	SYLVAN	AV	PALMETTO	ST
3	20166009214	2016	MFRAMR01757**C	1.2	39.9519	-83.08399	BRINKER	AV	OLIVE	ST
4	20166021545	2016	MFRAMR01645**C	0.41	39.9493	-83.08597	POWHATAN	AV	PALMETTO	ST
5	20166024298	2016	MFRAMR02211**C	0.38	39.9465	-83.08652	WICKLOW	RD	SYLVAN	AVE
6	20166029405	2016	CFRACR00025**C	5.4	39.9517	-83.09037	DEMOREST	RD	OLIVE	ST
7	20166034889	2016	MFRAMR01598**C	0.06	39.9439	-83.08971	PARKSIDE	RD	DEMOREST	RD
8	20166038626	2016	CFRACR00025**C	5.16	39.9482	-83.0901	DEMOREST	RD		
9	20166038627	2016	MFRAMR01814**C	0.02	39.9433	-83.08719	SULLIVANT	AV		
10	20166055989	2016	MFRAMR01218**C	0.18	39.949	-83.08911	SOUTHAMPTON	AV	PALMETTO	ST
11	20166057561	2016	MFRAMR01218**C	0.36	39.9516	-83.08929	LETCHWORTH	AV	OLIVE	ST
12	20166059794	2016	CFRACR00025**C	4.86	39.9439	-83.08971	DEMOREST	RD	PARKSIDE	RD
13	20166071923	2016	MFRAMR01598**C	0.47	39.9443	-83.0821	PARKSIDE	RD	WESTGATE	AVE
14	20166080650	2016	MFRAMR01565**C	0.29	39.9518	-83.08618	POWHATTAN	AV	OLIVE	ST
15	20166082845	2016	MFRAMR01754**C	0.15	39.9487	-83.08492	ALGONQUIN	AV	PALMETTO	ST
16	20166084450	2016	MFRAMR01754**C	0.21	39.9496	-83.08498	ALGONQUIN	AV	PALMETTO	ST
17	20166093660	2016	MFRAMR02211**C	0.67	39.9462	-83.08146	WICKLOW	RD	WESTGATE	AVE
18	20166095255	2016	CFRACR00025**C	5.48	39.9529	-83.09047	DEMOREST	RD	OLIVE	ST
19	20166103471	2016	MFRAMR01645**C	0.6	39.952	-83.08619	POWHATAN	AV	OLIVE	ST
20	20166143288	2016	MFRAMR01815**C	0.41	39.9491	-83.087	SYLVAN	AV	PALMETTO	ST
21	20166145988	2016	CFRACR00025**C	5.51	39.9533	-83.09045	DEMOREST	RD	CAMP CHASE	DR
22	20166163757	2016	MFRAMR01827**C	0.25	39.9444	-83.08168	WESTGATE	AV	PARKSIDE	RD
23	20166187878	2016	MFRAMR02211**C	0.42	39.9464	-83.08555	WICKLOW	RD	POWHATAN	RD
24	20176033472	2017	MFRAMR01827**C	0.27	39.9447	-83.08155	WESTGATE	AV	PARKSIDE	RD
25	20176039505	2017	MFRAMR01565**C	0.4	39.9519	-83.08399	OLIVE	ST	BRINKER	AVE
26	20176047324	2017	CFRACR00025**C	5.22	39.9491	-83.09017	DEMOREST	RD	PALMETTO	ST
27	20176052722	2017	MFRAMR01218**C	0.36	39.9516	-83.08929	LETCHWORTH	AV	OLIVE	ST
28	20176060647	2017	CFRACR00025**C	5.05	39.9467	-83.08998	DEMOREST	RD	WICKLOW	RD
29	20176060895	2017	CFRACR00025**C	5.41	39.9519	-83.09038	DEMOREST	RD	OLIVE	ST
30	20176062988	2017	CFRACR00025**C	5.21	39.949	-83.09015	DEMOREST	RD	PALMETTO	ST
31	20176081838	2017	CFRACR00025**C	4.8	39.943	-83.08959	SULLIVANT	AV	DEMOREST	RD
32	20176090095	2017	CFRACR00025**C	5.38	39.9514	-83.09035	DEMOREST	RD	OLIVE	ST
33	20176104515	2017	MFRAMR01757**C	1.31	39.9536	-83.08412	BRINKER	AV	ELLIS	PL
34	20176104888	2017	MFRAMR01565**C	0.11	39.9517	-83.08947	OLIVE	ST	LETCHWORTH	AVE
35	20176119536	2017	MFRAMR01754**C	0.28	39.9506	-83.08504	ALGONQUIN	AV	OLIVE	ST
36	20176151891	2017	MFRAMR01598**C	0.06	39.9439	-83.08971	PARKSIDE	RD	DEMOREST	RD
37	20176161920	2017	CFRACR00025**C	4.8	39.943	-83.08959	DEMOREST	RD	SULLIVANT	AVE
38	20176162155	2017	MFRAMR01565**C	0.19	39.9517	-83.08803	SOUTHAMPTON	AV	OLIVE	ST
39	20176164978	2017	CFRACR00025**C	5.26	39.9497	-83.09021	DEMOREST	RD	PALMETTO	ST
40	20176166262	2017	CFRACR00025**C	5.39	39.9516	-83.09036	DEMOREST	RD	OLIVE	ST
41	20176169703	2017	CFRACR00025**C	5.055	39.9468	-83.08999	DEMOREST	RD		
42	20176192712	2017	CFRACR00025**C	4.8	39.943	-83.08959	DEMOREST	RD	SULLIVANT	AVE
43	20176200768	2017	MFRAMR01645**C	0.583	39.9517	-83.08617	POWHATEN	AV	OLIVE	ST
44	20176202300	2017	MFRAMR02211**C	0.63	39.9465	-83.08176	WICKLOW	RD	WESTGATE	AVE

45	20186000019	2018	CFRACR00025**C	5.362	39.9512	-83.09033	DEMOREST	RD	OLIVE	ST
46	20186011777	2018	CFRACR00025**C	4.813	39.9432	-83.08961	DEMOREST	RD	SULLIVANT	AVE
47	20186032273	2018	CFRACR00025**C	5.115	39.9476	-83.09005	DEMOREST	RD	WICKLOW	RD
48	20186032488	2018	MFRAMR02211**C	0.452	39.9465	-83.08493	WICKLOW	RD	BRINKER	AVE
49	20186050619	2018	MFRAMR01827**C	0.353	39.9458	-83.08142	WESTGATE	AV	WICKLOW	AVE
50	20186051302	2018	CFRACR00025**C	5.032	39.9464	-83.08996	DEMOREST	RD	WICKLOW	RD
51	20186053640	2018	MFRAMR01757**C	0.819	39.9466	-83.08418	BRINKER	AV	WICKLOW	RD
52	20186054357	2018	CFRACR00025**C	4.804	39.9431	-83.0896	SULLIVANT	AV	DEMOREST	RD
53	20186061335	2018	CFRACR00025**C	4.804	39.9431	-83.0896	SULLIVANT	AV	DEMOREST	RD
54	20186062651	2018	CFRACR00025**C	4.804	39.9431	-83.0896	SULLIVANT	AV	DEMOREST	RD
55	20186063221	2018	MFRAMR02211**C	0.31	39.9465	-83.08786	WICKLOW	RD	SOUTHAMPTON	AVE
56	20186066452	2018	MFRAMR01827**C	0.409	39.9466	-83.08188	WESTGATE	AV	WICKLOW	RD
57	20186082390	2018	CFRACR00025**C	4.804	39.9431	-83.0896	SULLIVANT	AV	DEMOREST	RD
58	20186094067	2018	CFRACR00025**C	5.387	39.9515	-83.09036	DEMOREST	RD	OLIVE	ST
59	20186122106	2018	CFRACR00025**C	4.799	39.943	-83.08959	DEMOREST	RD	SULLIVANT	AVE
60	20186138663	2018	MFRAMR00378**C	0.07	39.9536	-83.09032	CAMP CHASE	DR	DEMOREST	RD
61	20186148059	2018	MFRAMR01598**C	0.37	39.9442	-83.084	PARKSIDE	RD	BRINKER	AVE
62	20186159631	2018	MFRAMR02211**C	0.329	39.9465	-83.08751	WICKLOW	RD	SOUTHAMPTON	AVE
63	20186175581	2018	CFRACR00025**C	5.568	39.9538	-83.08979	DEMOREST	RD	CAMP CHASE	DR
64	20186182320	2018	MFRAMR01815**C	0.739	39.9539	-83.08705	SYLVAN	AV	POWHATAN	AVE
65	20186200690	2018	CFRACR00025**C	5.248	39.9495	-83.0902	DEMOREST	RD	PALMETTO	ST

East Westgate Crash Events

Number	Document Number	Crash Year	NLFID	County Log Number	Latitude	Longitude	Local Road Name	Local Road Suffix	Reference Given	Reference Suffix
1	20166000011	2016	MFRAMR01804**C	0.35	39.9487	-83.07474	POWELL	AV	FREMONT	ST
2	20166002307	2016	MFRAMR00283**C	1.51	39.9526	-83.07941	BINNS	BL	CRESCENT	DR
3	20166002389	2016	MFRAMR01804**C	0.35	39.9487	-83.07474	POWELL	AV	FREMONT	ST
4	20166013492	2016	MFRAMR01804**C	0.61	39.9523	-83.075	POWELL	AV	OLIVE	AVE
5	20166015020	2016	MFRAMR01804**C	0.61	39.9523	-83.075	POWELL	AV	OLIVE	ST
6	20166024643	2016	MFRAMR01804**C	0.18	39.9462	-83.07457	POWELL	AV	WICKLOW	RD
7	20166026959	2016	MFRAMR00283**C	1.45	39.9519	-83.07952	BINNS	BL	OLIVE	ST
8	20166027055	2016	MFRAMR01788**C	0.2	39.9462	-83.08026	HURON	AV	WICKLOW	RD
9	20166049288	2016	MFRAMR00283**C	1.6	39.9539	-83.07968	BINNS	BL	BROAD	ST
10	20166050315	2016	MFRAMR01565**C	0.6	39.9519	-83.08035	OLIVE	ST	HURON	AVE
11	20166051076	2016	MFRAMR02211**C	0.92	39.9462	-83.07688	WICKLOW	RD	ROYS	AVE
12	20166062399	2016	MFRAMR01788**C	0.07	39.9444	-83.08012	HURON	AV	PARKSIDE	RD
13	20166062747	2016	MFRAMR01828**C	0.26	39.9522	-83.08171	WESTMOOR	AV	OLIVE	ST
14	20166066483	2016	MFRAMR01828**C	0.14	39.9504	-83.08158	WESTMORE	AV		
15	20166077101	2016	MFRAMR01804**C	0.6	39.9522	-83.07499	POWELL	AV	OLIVE	ST
16	20166084002	2016	MFRAMR01804**C	0.19	39.9463	-83.07458	POWELL	AV	WICKLOW	RD
17	20166087460	2016	MFRAMR00283**C	1.21	39.9485	-83.07925	BINNS	BL	FREMONT	ST
18	20166092486	2016	MFRAMR01804**C	0.61	39.9523	-83.075	POWELL	AV	OLIVE	ST
19	20166094716	2016	MFRAMR01804**C	0.36	39.9488	-83.07475	POWELL	AV	FREMONT	ST
20	20166108666	2016	MFRAMR00283**C	1.45	39.9519	-83.07952	BINNS	BL	OLIVE	ST
21	20166120885	2016	MFRAMR01788**C	0.2	39.9462	-83.08026	HURON	AV	WICKLOW	RD
22	20166127168	2016	MFRAMR00283**C	1.05	39.9462	-83.07907	BINNS	BL	WICKLOW	RD
23	20166133399	2016	MFRAMR01598**C	0.58	39.9444	-83.07993	PARKSIDE	DR		

24	20166140835	2016	MFRAMR00879**C	0.35	39.9486	-83.07597	FREMONT	ST	CHASE	AVE
25	20166143504	2016	MFRAMR01804**C	0.48	39.9505	-83.07487	POWELL	AV	PALMETTO	ST
26	20166146714	2016	MFRAMR00283**C	0.91	39.9446	-83.07827	BINNS	BL	PARKSIDE	RD
27	20166157473	2016	MFRAMR01804**C	0.48	39.9505	-83.07487	POWELL	AV		
28	20166166838	2016	MFRAMR01788**C	0.37	39.9497	-83.08042	HURON	AV	OLIVE	ST
29	20166169804	2016	MFRAMR01565**C	0.92	39.9524	-83.07428	OLIVE	ST	HAGUE	AVE
30	20166170691	2016	MFRAMR01808**C	1.02	39.9495	-83.07717	ROYS	AV	POSTLE	RD
31	20166176870	2016	MFRAMR02064**C	0.29	39.9542	-83.07806	CRESCENT	DR		
32	20166181551	2016	MFRAMR01762**C	0.12	39.947	-83.07587	CHASE	AV	WICKLOW	RD
33	20166184575	2016	MFRAMR01804**C	0.74	39.9542	-83.07514	POWELL	AV	BROAD	ST
34	20166189041	2016	MFRAMR01804**C	0.35	39.9487	-83.07474	POWELL	AV	FREMONT	ST
35	20176016254	2017	MFRAMR01804**C	0.35	39.9487	-83.07474	POWELL	AV	FREMONT	ST
36	20176019012	2017	MFRAMR01762**C	0.23	39.9486	-83.07597	CHASE	AV	FREMONT	ST
37	20176028155	2017	MFRAMR00960**C	0.11	39.9462	-83.07794	GUERNSEY	AV	WICKLOW	RD
38	20176035486	2017	MFRAMR01804**C	0.32	39.9482	-83.07471	POWELL	AV	WICKLOW	RD
39	20176104860	2017	MFRAMR02211**C	1.09	39.9463	-83.07388	WICKLOW	RD	HAGUE	AVE
40	20176129799	2017	MFRAMR00283**C	1.05	39.9462	-83.07907	BINNS	BL	WICKLOW	RD
41	20176155324	2017	MFRAMR00960**C	0.25	39.9481	-83.0781	GUERNSEY	AV	FREMONT	ST
42	20176159504	2017	MFRAMR01598**C	0.64	39.9446	-83.07884	PARKSIDE	RD	BINNS	BLVD
43	20176159609	2017	MFRAMR01804**C	0.39	39.9492	-83.07478	POWELL	AV	POSTLE	RD
44	20176159901	2017	MFRAMR02211**C	0.98	39.9463	-83.07583	WICKLOW	RD	CHASE	AVE
45	20176161371	2017	MFRAMR02211**C	0.98	39.9463	-83.07583	WICKLOW	RD	CHASE	AVE
46	20176168542	2017	MFRAMR01788**C	0.07	39.9444	-83.08012	HURON	AV	PARKSIDE	RD
47	20176188383	2017	MFRAMR01808**C	0.94	39.9483	-83.07707	ROYS	AV	FREMONT	ST
48	20186021962	2018	MFRAMR00283**C	1.414	39.9514	-83.07948	BINNS	BL	OLIVE	ST
49	20186072038	2018	MFRAMR00879**C	0.42	39.9487	-83.07474	FREMONT	ST	POWELL	AVE
50	20186081786	2018	MFRAMR02211**C	1.025	39.9463	-83.07502	WICKLOW	RD	HAGUE	AVE
51	20186089158	2018	MFRAMR01804**C	0.255	39.9473	-83.07464	CHASE	AV	NORTH OF 363 S F	AVE
52	20186104301	2018	MFRAMR01788**C	0.364	39.9496	-83.08041	HURON	AV	PALMETTO	ST
53	20186113660	2018	MFRAMR01598**C	0.621	39.9445	-83.07918	PARKSIDE	RD	BINNS	BLVD
54	20186127124	2018	MFRAMR00283**C	1.211	39.9485	-83.07925	BINNS	BL	FREMONT	ST
55	20186134912	2018	MFRAMR01808**C	1.092	39.9505	-83.07726	ROYS	AV	PALMETTO	ST
56	20186138866	2018	MFRAMR01804**C	0.184	39.9462	-83.07457	POWELL	AV	WICKLOW	RD
57	20186155151	2018	MFRAMR01804**C	0.732	39.9541	-83.07513	POWELL	AV	BROAD	ST
58	20186157345	2018	MFRAMR01804**C	0.304	39.948	-83.07469	POWELL	AV	WICKLOW	RD
59	20186161652	2018	MFRAMR01804**C	0.209	39.9466	-83.0746	POWELL	AV	WICKLOW	RD
60	20186165113	2018	MFRAMR00879**C	0.336	39.9486	-83.07622			I 270 E	
61	20186183699	2018	MFRAMR01808**C	0.78	39.9461	-83.07687	ROYS	AV	WICKLOW	RD
62	20186196832	2018	MFRAMR01598**C	0.634	39.9445	-83.07895	PARKSIDE	RD	BINNS	BLVD
63	20186202559	2018	MFRAMR02211**C	0.746	39.946	-83.08013	WICKLOW	RD	HURON	AVE
64	20186207143	2018	MFRAMR00283**C	0.859	39.9438	-83.07821	BINNS	BL	SULLIVANT	AVE
65	20186213216	2018	MFRAMR01804**C	0.359	39.9488	-83.07475	POWELL	AV	FREMONT	ST

West Central Hilltop Crash Events

Number	Document Number	Crash Year	NLFID	County Log Number	Latitude	Longitude	Local Road Name	Local Road Suffix	Reference Given	Reference Suffix
1	20166000035	2016	CFRACR00506**C	1.03	39.952	-83.06525	TERRACE	AV		
2	20166003167	2016	MFRAMR02211**C	1.291	39.9466	-83.0698	OGDEN	AV		
3	20166003177	2016	MFRAMR01565**C	1.01	39.9524	-83.07258	OLIVE	ST	HARRIS	AVE
4	20166005712	2016	MFRAMR01785**C	1.52	39.9524	-83.07258	HARRIS	AV	OLIVE	ST
5	20166006817	2016	CFRACR00506**C	0.94	39.9506	-83.06516	EUREKA	AV	PALMETTO	RD
6	20166007460	2016	MFRAMR01785**C	1.52	39.9524	-83.07258	HARRIS	AV	OLIVE	ST
7	20166010513	2016	MFRAMR01823**C	1.13	39.9528	-83.07151	WARREN	AV	OLIVE	ST
8	20166015808	2016	MFRAMR00879**C	0.663	39.9488	-83.07014	FREEMONT	ST	OGDEN	AVE
9	20166017367	2016	MFRAMR00879**C	0.55	39.9488	-83.07234	FREMONT	ST	HARRIS	AVE
10	20166017371	2016	MFRAMR01823**C	0.99	39.9508	-83.07135	WARREN	AV	PALMETTO	ST
11	20166018214	2016	MFRAMR01823**C	0.69	39.9465	-83.07101	WARREN	AV	WICKLOW	AVE
12	20166018603	2016	CFRACR00506**C	0.78	39.9483	-83.06503	EUREKA	AV	FREMONT	ST
13	20166018662	2016	MFRAMR01816**C	1.146	39.9537	-83.06666	ALLEY NB	AL	ALLEY WB	ALY
14	20166018791	2016	MFRAMR01565**C	1.12	39.9525	-83.07051	OLIVE	ST	OGDEN	AVE
15	20166019331	2016	MFRAMR01806**C	1.32	39.9527	-83.06788	RICHARDSON	AV	OLIVE	ST
16	20166020797	2016	MFRAMR01823**C	0.78	39.9478	-83.07111	WARREN	AV	WICKLOW	RD
17	20166022776	2016	MFRAMR01801**C	0.66	39.9465	-83.07002	OGDEN	AV	WICKLOW	RD
18	20166024279	2016	MFRAMR01823**C	0.67	39.9462	-83.07099	WARREN	AV	WICKLOW	RD
19	20166031023	2016	MFRAMR01801**C	0.63	39.9461	-83.06998	OGDEN	AV	WICKLOW	AVE
20	20166034886	2016	MFRAMR02211**C	1.48	39.9467	-83.06615	WICKLOW	AV	TERRACE	AVE
21	20166043708	2016	MFRAMR01823**C	0.99	39.9508	-83.07135	WARREN	AV	PALMETTO	ST
22	20166043713	2016	MFRAMR01806**C	0.9	39.9467	-83.06745	RICHARDSON	AV	WICKLOW	RD
23	20166044173	2016	MFRAMR02211**C	1.24	39.9465	-83.07101	WICKLOW	RD	WARREN	AVE
24	20166045014	2016	MFRAMR01823**C	0.82	39.9484	-83.07116	WARREN	AV	FREEMONT	AVE
25	20166045047	2016	MFRAMR01823**C	0.83	39.9485	-83.07117	WARREN	AV	FREMONT	ST
26	20166052810	2016	CFRACR00506**C	0.68	39.9468	-83.06489	EUREKA	AV	WICKLOW	RD
27	20166054526	2016	MFRAMR01816**C	0.94	39.9507	-83.06646	TERRACE	AV	PALMETTO	ST
28	20166058438	2016	MFRAMR01816**C	0.93	39.9506	-83.06645	TERRACE	AV	FREMONT	ST
29	20166058439	2016	CFRACR00506**C	0.71	39.9472	-83.06493	EUREKA	AV	WICKLOW	RD
30	20166059791	2016	MFRAMR01759**C	0.93	39.951	-83.06904	BURGESS	AV	PALMETTO	ST
31	20166060925	2016	MFRAMR02211**C	1.43	39.9467	-83.06708	WICKLOW	RD	RICHARDSON	AVE
32	20166063900	2016	MFRAMR01759**C	0.8	39.9491	-83.06891	BURGESS	AV	FREMONT	ST
33	20166063971	2016	CFRACR00506**C	0.87	39.9496	-83.06512	EUREKA	AV	FREMONT	ST
34	20166066311	2016	MFRAMR01801**C	0.51	39.9443	-83.06984	OGDEN	AV	SULLIVANT	AVE
35	20166066460	2016	MFRAMR01785**C	1.1	39.9464	-83.07219	HARRIS	AV	WICKLOW	RD
36	20166066472	2016	MFRAMR01816**C	0.67	39.9467	-83.06615	TERRACE	AV	WICKLOW	RD
37	20166068018	2016	MFRAMR01801**C	0.96	39.9508	-83.07037	OGDEN	AV	PALMETTO	ST
38	20166068612	2016	MFRAMR01785**C	1.08	39.9461	-83.07216	HARRIS	AV	WICKLOW	RD
39	20166070796	2016	CFRACR00506**C	0.85	39.9493	-83.06511	EUREKA	AV	FREMONT	ST
40	20166071933	2016	CFRACR00506**C	1.09	39.9529	-83.06533	EUREKA	AV	OLIVE	ST
41	20166074994	2016	MFRAMR01801**C	0.821	39.9488	-83.0702	OGDEN	AV	FREEMONT	AVE
42	20166075314	2016	MFRAMR01801**C	0.93	39.9504	-83.07033	OGDEN	AV	PALMETTO	ST
43	20166076341	2016	CFRACR00506**C	1.19	39.9543	-83.06542	EUREKA	AV	ALLEY	ALY
44	20166076543	2016	MFRAMR01801**C	0.53	39.9446	-83.06986	OGDEN	AV	SULLIVANT	AVE

45	20166076586	2016	MFRAMR01801**C	0.96	39.9508	-83.07037	OGDEN	AV	PALMETTO	ST
46	20166077097	2016	MFRAMR01801**C	0.53	39.9446	-83.06986	OGDEN	AV	SULLIVANT	AVE
47	20166077664	2016	MFRAMR01806**C	1.06	39.9489	-83.06761	RICHARDSON	AV	FREMONT	ST
48	20166079239	2016	MFRAMR01816**C	0.67	39.9467	-83.06615	TERRACE	AV	WICKLOW	RD
49	20166079982	2016	MFRAMR01785**C	1.52	39.9524	-83.07258	HARRIS	AV	OLIVE	ST
50	20166080401	2016	MFRAMR01801**C	0.74	39.9477	-83.07011	ODGEN	AV		
51	20166080559	2016	MFRAMR01591T*C	1.19	39.951	-83.06648	PALMETTO	ST	TERRACE	AVE
52	20166081151	2016	CFRACR00506**C	0.83	39.949	-83.06509	EUREKA	AV	FREMONT	ST
53	20166081457	2016	MFRAMR01823**C	0.69	39.9465	-83.07101	WARREN	AV	WICKLOW	RD
54	20166081545	2016	CFRACR00506**C	0.97	39.9511	-83.06518	EUREKA	AV	PALMETTO	AVE
55	20166084322	2016	MFRAMR01565**C	1.39	39.9529	-83.06533	OLIVE	ST	EUREKA	AVE
56	20166086455	2016	CFRACR00506**C	1.09	39.9529	-83.06533	EUREKA	AV	OLIVE	ST
57	20166086572	2016	MFRAMR02211**C	1.16	39.9464	-83.07257	WICKLOW	RD	HARRIS	AVE
58	20166087458	2016	CFRACR00506**C	0.67	39.9466	-83.06488	EUREKA	AV	WICKLOW	RD
59	20166090193	2016	MFRAMR02211**C	1.24	39.9465	-83.07101	WICKLOW	RD	WARREN	AVE
60	20166092246	2016	MFRAMR00879**C	0.94	39.949	-83.06509	FREMONT	ST	EUREKA	AVE
61	20166092299	2016	MFRAMR01759**C	0.69	39.9475	-83.0687	3705 BURGESS	AV	FREEMONT	ST
62	20166095242	2016	MFRAMR01816**C	0.67	39.9467	-83.06615	TERRACE	AV	WICKLOW	RD
63	20166095403	2016	MFRAMR01591T*C	1.3	39.9512	-83.06429	PALMETTO	ST	WAYNE	AVE
64	20166096033	2016	MFRAMR01801**C	0.69	39.947	-83.07005	OGDEN	AV		
65	20166098262	2016	MFRAMR01801**C	0.66	39.9465	-83.07002	OGDEN	AV	WICKLOW	RD
66	20166100279	2016	MFRAMR01801**C	0.82	39.9488	-83.0702	OGDEN	AV	FREMONT	ST
67	20166103025	2016	MFRAMR01801**C	1.17	39.9542	-83.07056	OGDEN	AV	BROAD	ST
68	20166105182	2016	MFRAMR01785**C	1.24	39.9485	-83.07232	HARRIS	AV	FREMONT	ST
69	20166109196	2016	CFRACR00506**C	0.85	39.9493	-83.06511	EUREKA	AV	FREEMONT	AVE
70	20166110221	2016	CFRACR00506**C	0.58	39.9453	-83.06472	EUREKA	AV	SULLIVANT	AVE
71	20166111671	2016	CFRACR00506**C	0.97	39.9511	-83.06518	EUREKA	AV	PALMETTO	ST
72	20166111906	2016	MFRAMR01759**C	1.04	39.9527	-83.06917	BURGRESS	AV	OLIVE	ST
73	20166114988	2016	MFRAMR00879**C	0.66	39.9488	-83.0702	FREMONT	ST	OGDEN	AVE
74	20166120081	2016	MFRAMR01801**C	0.66	39.9465	-83.07002	OGDEN	AV	WICKLOW	RD
75	20166121941	2016	MFRAMR02211**C	1.24	39.9465	-83.07101	WICKLOW	RD	WARREN	AVE
76	20166123309	2016	MFRAMR01816**C	0.58	39.9454	-83.06603	ALLEYWAY	AL		
77	20166123734	2016	MFRAMR01816**C	0.67	39.9467	-83.06615	TERRACE	AV	WICKLOW	RD
78	20166133566	2016	MFRAMR02211**C	1.24	39.9465	-83.07101	WICKLOW	RD	WARREN	AVE
79	20166138093	2016	CFRACR00506**C	0.83	39.949	-83.06509	EUREKA	AV	FREMONT	ST
80	20166141282	2016	MFRAMR01806**C	0.9	39.9467	-83.06745	RICHARDSON	AV	WICKLOW	RD
81	20166157245	2016	MFRAMR01785**C	1.4	39.9508	-83.07247	HARRIS	AV	PALMETTO	ST
82	20166157247	2016	MFRAMR01759**C	0.76	39.9486	-83.06878	BURGESS	AV	WICKLOW	RD
83	20166158099	2016	CFRACR00506**C	1.1	39.953	-83.06534	EUREKA	AV	OLIVE	ST
84	20166160170	2016	CFRACR00506**C	0.99	39.9514	-83.0652	EUREKA	AV	PALMETTO	ST
85	20166169019	2016	CFRACR00506**C	0.98	39.9512	-83.06519	EUREKA	AV	PALMETTO	ST
86	20166169364	2016	CFRACR00506**C	0.58	39.9453	-83.06472	EUREKA	AV	SULLIVANT	AVE
87	20166169805	2016	MFRAMR01801**C	0.66	39.9465	-83.07002	OGDEN	AV	WICKLOW	RD
88	20166172771	2016	MFRAMR01801**C	0.82	39.9488	-83.0702	OGDEN	AV	FREMONT	ST
89	20166184583	2016	MFRAMR01801**C	0.66	39.9465	-83.07002	OGDEN	AV	WICKLOW	RD
90	20166187795	2016	MFRAMR01759**C	0.62	39.9465	-83.06862	BURGESS	AV	WICKLOW	RD

91	20166189029	2016	MFRAMR01801**C	0.82	39.9488	-83.0702	OGDEN	AV	FREMONT	AVE
92	20166190079	2016	MFRAMR01816**C	1.22	39.9547	-83.06672	TERRACE	AV	BROAD	ST
93	20166190161	2016	MFRAMR01759**C	0.93	39.951	-83.06904	BURGESS	AV	PALMETTO	ST
94	20167034821	2016	CFRACR00506**C	0.98	39.9512	-83.06519	EUREKA	AV	PALMETTO	ST
95	20176000938	2017	MFRAMR01801**C	0.66	39.9465	-83.07002	OGDEN	AV	WICKLOW	RD
96	20176002443	2017	MFRAMR01823**C	0.85	39.9488	-83.07119	WARREN	AV	FREMONT	ST
97	20176003394	2017	MFRAMR02211**C	1.24	39.9465	-83.07101	WICKLOW	RD	WARREN	AVE
98	20176003572	2017	MFRAMR01759**C	0.77	39.9487	-83.0688	BURGESS	AV	FREMONT	ST
99	20176004664	2017	MFRAMR01806**C	1.15	39.9502	-83.0677	RICHARDSON	AV	FREMONT	ST
100	20176004670	2017	MFRAMR01785**C	0.94	39.9441	-83.072	HARRIS	AV	SULLIVANT	AVE
101	20176008735	2017	MFRAMR01759**C	0.58	39.9459	-83.06858	BURGESS	AV	WICKLOW	RD
102	20176010470	2017	MFRAMR00879**C	0.6	39.9488	-83.07138	FREMONT	ST	WARREN	AVE
103	20176017667	2017	MFRAMR01785**C	1.26	39.9488	-83.07234	HARRIS	AV	FREMONT	ST
104	20176020851	2017	CFRACR00506**C	1.07	39.9526	-83.0653	EUREKA	AV	PALMETTO	ST
105	20176026289	2017	MFRAMR01759**C	0.62	39.9465	-83.06862	BURGESS	AV	WICKLOW	RD
106	20176027559	2017	MFRAMR01801**C	1.08	39.9525	-83.07051	OGDEN	AV	OLIVE	ST
107	20176027582	2017	MFRAMR01816**C	0.96	39.951	-83.06648	TERRACE	AV	PALMETTO	ST
108	20176028462	2017	MFRAMR02211**C	1.32	39.9466	-83.06923	WICKLOW	RD	BURGESS	AVE
109	20176030440	2017	MFRAMR01816**C	0.56	39.9451	-83.066	TERRACE	AV	SULLIVANT	AVE
110	20176032209	2017	MFRAMR01823**C	0.94	39.9501	-83.0713	WARREN	AV	PALMETTO	ST
111	20176032744	2017	MFRAMR01823**C	0.85	39.9488	-83.07119	WARREN	AV	FREMONT	ST
112	20176035450	2017	MFRAMR01823**C	0.94	39.9501	-83.0713	WARREN	AV	PALMETTO	ST
113	20176036446	2017	MFRAMR01823**C	0.53	39.9442	-83.07086	WARREN	AV	SULLIVANT	AVE
114	20176037595	2017	CFRACR00506**C	0.83	39.949	-83.06509	EUREKA	AV	FREMONT	ST
115	20176039339	2017	MFRAMR01759**C	0.63	39.9466	-83.06864	BURGESS	AV	WICKLOW	RD
116	20176039419	2017	MFRAMR01785**C	1.52	39.9524	-83.07258	HARRIS	AV	OLIVE	ST
117	20176041252	2017	MFRAMR01759**C	1.17	39.9545	-83.0692	BURGESS	AV	BROAD	ST
118	20176041987	2017	MFRAMR01816**C	0.67	39.9467	-83.06615	TERRACE	AV	WICKLOW	RD
119	20176043685	2017	MFRAMR01816**C	1.1	39.953	-83.06663	TERRACE	AV	OLIVE	ST
120	20176043696	2017	MFRAMR01801**C	0.95	39.9507	-83.07036	OGDEN	AV	FREMONT	ST
121	20176043753	2017	CFRACR00506**C	0.97	39.9511	-83.06518	EUREKA	AV	PALMETTO	ST
122	20176044090	2017	MFRAMR01801**C	1.19	39.9546	-83.07059	OGDEN	AV	BROAD	ST
123	20176045135	2017	MFRAMR01759**C	1.02	39.9524	-83.06915	BURGESS	AV	OLIVE	ST
124	20176046085	2017	MFRAMR01816**C	0.56	39.9451	-83.066	TERRACE	AV	SULLIVANT	AVE
125	20176047989	2017	CFRACR00506**C	1.09	39.9529	-83.06533	EUREKA	AV	OLIVE	ST
126	20176049926	2017	MFRAMR01565**C	1.19	39.9527	-83.06917	OLIVE	ST	BURGESS	AVE
127	20176057810	2017	CFRACR00506**C	0.97	39.9511	-83.06518	EUREKA	AV	PALMETTO	AVE
128	20176064522	2017	CFRACR00506**C	0.83	39.949	-83.06509	EUREKA	AV	FREMONT	ST
129	20176065163	2017			39.955	-83.06866	BROAD	ST	BURGESS	AVE
130	20176068376	2017	CFRACR00506**C	0.68	39.9468	-83.06489	EUREKA	AV	WICKLOW	RD
131	20176068378	2017	CFRACR00506**C	0.68	39.9468	-83.06489	EUREKA	AV	WICKLOW	RD
132	20176081533	2017	MFRAMR01759**C	1.04	39.9527	-83.06917	BURGESS	AV	OLIVE	ST
133	20176085231	2017	CFRACR00506**C	0.66	39.9465	-83.06486	EUREKA	AV	SULLIVANT	AVE
134	20176090817	2017	MFRAMR01565**C	1.01	39.9524	-83.07258	OLIVE	ST	HARRIS	AVE
135	20176093055	2017	MFRAMR01565**C	1.4	39.9529	-83.06495	OLIVE	ST	EUREKA	AVE
136	20176098382	2017	CFRACR00506**C	0.95	39.9508	-83.06517	EUREKA	AV	PALMETTO	ST

137	20176099250	2017	MFRAMR01823**C	0.69	39.9465	-83.07101	WARREN	AV	WICKLOW	RD
138	20176104997	2017	MFRAMR01801**C	0.65	39.9464	-83.07	OGDEN	AV	WICKLOW	RD
139	20176105098	2017	MFRAMR01816**C	0.82	39.9489	-83.06632	TERRACE	AV	FREMONT	AVE
140	20176106851	2017	MFRAMR02211**C	1.24	39.9465	-83.07101	WICKLOW	RD	WARREN	AVE
141	20176107343	2017	MFRAMR01591T*C	1.26	39.9512	-83.06519	PALMETTO	ST	EUREKA	AVE
142	20176132187	2017	MFRAMR01591T*C	0.99	39.9509	-83.07018	PALMETTO	ST	OGDEN	AVE
143	20176133422	2017	MFRAMR01759**C	1.18	39.9547	-83.06922	BURGESS	AV	BROAD	ST
144	20176134712	2017	MFRAMR01823**C	1.09	39.9522	-83.07147	WARREN	AV	OLIVE	ST
145	20176138512	2017	CFRACR00506**C	0.68	39.9468	-83.06489	EUREKA	AV	WICKLOW	RD
146	20176138695	2017	MFRAMR01801**C	1.19	39.9546	-83.07059	OGDEN	AV	BROAD	ST
147	20176149623	2017	CFRACR00506**C	0.83	39.949	-83.06509	EUREKA	AV	FREEMONT	ST
148	20176151270	2017	CFRACR00506**C	0.75	39.9478	-83.06499	EUREKA	AV	WICKLOW	RD
149	20176151354	2017	MFRAMR01759**C	0.93	39.951	-83.06904	BURGESS	AV	PALMETTO	ST
150	20176152269	2017	MFRAMR01591T*C	1.19	39.951	-83.06648	PALMETTO	ST	TERRACE	AVE
151	20176152398	2017	CFRACR00506**C	0.84	39.9491	-83.0651	EUREKA	AV	FREMONT	ST
152	20176152635	2017	MFRAMR01806**C	0.81	39.9454	-83.06734	RICHARDSON	AV	SULLIVANT	AVE
153	20176153087	2017	MFRAMR01816**C	1.16	39.9539	-83.06667	TERRACE	AV	BROAD	ST
154	20176153844	2017	CFRACR00506**C	1.04	39.9521	-83.06526	EUREKA	AV	OLIVE	ST
155	20176156054	2017	MFRAMR01565**C	1.12	39.9525	-83.07051	OLIVE	ST	OGDEN	AVE
156	20176156341	2017	MFRAMR01785**C	1.26	39.9488	-83.07234	HARRIS	AV	FREMONT	ST
157	20176156391	2017	CFRACR00506**C	1.01	39.9517	-83.06522	EUREKA	AV	PALMETTO	ST
158	20176157637	2017	MFRAMR01801**C	0.62	39.946	-83.06997	OGDEN	AV	WICKLOW	RD
159	20176159913	2017	MFRAMR01816**C	0.96	39.951	-83.06648	TERRACE	AV	PALMETTO	ST
160	20176160678	2017	MFRAMR01806**C	0.85	39.946	-83.06739	RICHARDSON	AV	WICKLOW	RD
161	20176162957	2017	MFRAMR01816**C	0.77	39.9482	-83.06627	TERRACE	AV	FREMONT	ST
162	20176165842	2017	MFRAMR02211**C	1.24	39.9465	-83.07101	WICKLOW	RD	WARREN	AVE
163	20176169711	2017	MFRAMR01823**C	1.12	39.9526	-83.0715	WARREN	AV	OLIVE	ST
164	20176171580	2017	MFRAMR01801**C	1.08	39.9525	-83.07051	OGDEN	AV	OLIVE	ST
165	20176173472	2017	CFRACR00506**C	0.68	39.9468	-83.06489	EUREKA	AV	WICKLOW	RD
166	20176174499	2017	MFRAMR01816**C	0.96	39.951	-83.06648	TERRACE	AV	PALMETTO	AVE
167	20176179419	2017	MFRAMR02211**C	1.44	39.9467	-83.06689	WICKLOW	RD	RICHARDSON	AVE
168	20176181819	2017	MFRAMR01565**C	1.26	39.9527	-83.06788	OLIVE	ST	RICHARDSON	AVE
169	20176193244	2017	MFRAMR01801**C	0.82	39.9488	-83.0702	OGDEN	AV	FREMONT	ST
170	20176198685	2017	MFRAMR01801**C	0.51	39.9443	-83.06984	OGDEN	AV	SULLIVANT	AVE
171	20176204633	2017	MFRAMR01823**C	1.116	39.9526	-83.0715	WARRREN	AV	OLIVE	ST
172	20186001864	2018	MFRAMR01823**C	0.69	39.9465	-83.07101	WARREN	AV	WICKLOW	RD
173	20186002325	2018	MFRAMR01816**C	0.679	39.9469	-83.06616	TERRACE	AV	WICKLOW	RD
174	20186008250	2018	MFRAMR01591T*C	0.945	39.9508	-83.07105	PALMETTO	ST	WARREN	AVE
175	20186008720	2018	MFRAMR01759**C	0.524	39.9451	-83.06852	BURGESS	AV	SULLIVANT	AVE
176	20186013539	2018	CFRACR00506**C	1.09	39.9529	-83.06533	EUREKA	AV	OLIVE	ST
177	20186015210	2018	CFRACR00506**C	0.999	39.9515	-83.06521	EUREKA	AV	PALMETTO	ST
178	20186016705	2018	MFRAMR01806**C	0.9	39.9467	-83.06745	RICHARDSON	AV	WICKLOW	RD
179	20186016706	2018	CFRACR00506**C	0.642	39.9462	-83.06483	EUREKA	AV	WICKLOW	RD
180	20186019613	2018	MFRAMR02211**C	1.556	39.9468	-83.0648	WICKLOW	RD	EUREKA	AVE
181	20186019994	2018	MFRAMR02211**C	1.237	39.9465	-83.07107	WICKLOW	RD	WARREN	AVE
182	20186023693	2018	MFRAMR01801**C	0.903	39.95	-83.0703	OGDEN	AV	PALMETTO	ST

183	20186024141	2018	MFRAMR01816**C	0.96	39.951	-83.06648	TERRACE	AV	PALMETTO	ST
184	20186024368	2018	MFRAMR01806**C	1.196	39.9509	-83.06775	RICHARDSON	AV	PALMETTO	ST
185	20186026689	2018	MFRAMR01759**C	0.486	39.9445	-83.06848	BURGESS	AV	SULLIVANT	AVE
186	20186028965	2018	MFRAMR01806**C	1.311	39.9525	-83.06787	RICHARDSON	AV	OLIVE	ST
187	20186029666	2018	MFRAMR01785**C	1.671	39.9547	-83.07275	HARRIS	AV	BROAD	ST
188	20186033848	2018	MFRAMR01785**C	1.044	39.9456	-83.07212	HARRIS	AV	WICKLO	RD
189	20186037283	2018	MFRAMR01816**C	0.642	39.9463	-83.06612	TERRACE	AV	WICKLOW	RD
190	20186037466	2018	MFRAMR01823**C	0.577	39.9448	-83.0709	WARREN	AV	SULLIVANT	AVE
191	20186045099	2018	MFRAMR00879**C	0.879	39.949	-83.06617	FREMONT	ST	TERRACE	AVE
192	20186045608	2018	MFRAMR01823**C	0.984	39.9507	-83.07135	WARREN	AV	PALMETTO	ST
193	20186049354	2018	MFRAMR01806**C	1.088	39.9493	-83.06764	RICHARDSON	AV	FREMONT	ST
194	20186051298	2018	MFRAMR01591T*C	1.082	39.951	-83.06845	PALMETTO	ST	RICHARDSON	AVE
195	20186051634	2018	MFRAMR01565**C	1.012	39.9524	-83.07255	OLIVE	ST	HARRIS	AVE
196	20186052175	2018	MFRAMR01785**C	1.317	39.9496	-83.07239	HARRIS	AV	FREMONT	ST
197	20186055429	2018	CFRACR00506**C	0.623	39.9459	-83.0648	EUREKA	AV	WICKLOW	RD
198	20186056408	2018	MFRAMR01801**C	1.084	39.9526	-83.07051	OGDEN	AV	OLIVE	ST
199	20186057002	2018	MFRAMR01785**C	1.26	39.9488	-83.07234	HARRIS	AV	FREMONT	ST
200	20186059016	2018	MFRAMR01823**C	0.634	39.9457	-83.07095	WARREN	AV	SULLIVANT	AVE
201	20186060353	2018	MFRAMR01759**C	0.93	39.951	-83.06904	BURGESS	AV	PALMETTO	ST
202	20186064418	2018	MFRAMR01823**C	1.127	39.9527	-83.07151	WARREN	AV	OLIVE	ST
203	20186066753	2018	MFRAMR01759**C	0.808	39.9492	-83.06892	BURGESS	AV	FREMONT	ST
204	20186067999	2018	MFRAMR01816**C	0.558	39.945	-83.066	TERRACE	AV	SULLIVANT	AVE
205	20186068209	2018	MFRAMR01823**C	0.614	39.9454	-83.07094	WARREN	AV	WICKLOW	RD
206	20186070635	2018	MFRAMR01591T*C	1.101	39.951	-83.0681	PALMETTO	ST	RICHARDSON	AVE
207	20186070701	2018	MFRAMR01816**C	0.556	39.945	-83.066	TERRACE	AV	SULLIVANT	AVE
208	20186073082	2018	MFRAMR01806**C	0.836	39.9458	-83.06737	RICHARDSON	AV		
209	20186073083	2018	MFRAMR01806**C	0.909	39.9468	-83.06746	RICHARDSON	AV	WICKLOW	RD
210	20186077347	2018	MFRAMR01759**C	1.023	39.9524	-83.06915	BURGESS	AV	OLIVE	ST
211	20186077350	2018	MFRAMR01785**C	1.266	39.9488	-83.07234	HARRIS	AV	FREMONT	ST
212	20186078279	2018	MFRAMR01759**C	0.633	39.9467	-83.06864	BURGESS	AV	WICKLOW	RD
213	20186079979	2018	MFRAMR01785**C	1.394	39.9507	-83.07247	HARRIS	AV	PALMETTO	ST
214	20186081746	2018	MFRAMR02211**C	1.555	39.9468	-83.06482	EUREKA	AV	WICKLOW	RD
215	20186083113	2018	CFRACR00506**C	0.98	39.9512	-83.06519	EUREKA	AV	PALMETTO	ST
216	20186083302	2018	MFRAMR02211**C	1.283	39.9465	-83.06997	WICKLOW	RD	OGDEN	AVE
217	20186084465	2018	MFRAMR01565**C	1.391	39.9529	-83.06528	OLIVE	ST	EUREKA	AVE
218	20186085477	2018	MFRAMR01816**C	0.672	39.9467	-83.06616	TERRACE	AV	WICKLOW	RD
219	20186088370	2018	CFRACR00506**C	1.092	39.9529	-83.06533	EUREKA	AV	OLIVE	ST
220	20186088698	2018	MFRAMR01759**C	0.93	39.951	-83.06904	BURGESS	AV	PALMETTO	ST
221	20186090010	2018	MFRAMR01816**C	1.02	39.9519	-83.06655	TERRACE	AV	OLIVE	ST
222	20186092958	2018	MFRAMR01806**C	1.325	39.9527	-83.06788	RICHARDSON	AV	OLIVE	ST
223	20186094008	2018	CFRACR00506**C	0.98	39.9512	-83.06519	EUREKA	AV	PALMETTO	ST
224	20186095227	2018	MFRAMR01785**C	1.26	39.9488	-83.07234	HARRIS	AV	FREMONT	ST
225	20186095230	2018	MFRAMR01823**C	0.558	39.9446	-83.07088	WARREN	AV	SULLIVANT	AVE
226	20186095460	2018	MFRAMR01801**C	0.547	39.9449	-83.06988	OGDEN	AV	SULLIVANT	AVE
227	20186095564	2018	MFRAMR01823**C	1.148	39.9531	-83.07153	WARREN	AV	OLIVE	ST
228	20186099322	2018	MFRAMR00879**C	0.579	39.9488	-83.07178	FREMONT	ST	HARRIS	AVE

229	20186101773	2018	MFRAMR01823**C	0.671	39.9462	-83.07099	WARREN	AV	WICKLOW	RD
230	20186102403	2018	MFRAMR01591T*C	0.98	39.9508	-83.07037	PALMETTO	ST	OGDEN	AVE
231	20186105916	2018	MFRAMR01565**C	1.39	39.9529	-83.06533	OLIVE	ST	EUREKA	AVE
232	20186106338	2018	MFRAMR01816**C	0.671	39.9467	-83.06615	TERRACE	AV	WICKLOW	RD
233	20186114055	2018	MFRAMR01816**C	0.651	39.9464	-83.06613	TERRACE	AV	WICKLOW	RD
234	20186115613	2018	MFRAMR01816**C	0.593	39.9456	-83.06605	TERRACE	AV	SULLIVANT	AVE
235	20186115767	2018	MFRAMR01759**C	0.916	39.9508	-83.06903	BURGESS	AV	PALMETTO	ST
236	20186120544	2018	CFRACR00506**C	0.589	39.9454	-83.06474	EUREKA	AV	SULLIVANT	AVE
237	20186120592	2018	MFRAMR02211**C	1.177	39.9464	-83.07224	WICKLOW	RD	HARRIS	AVE
238	20186123792	2018	MFRAMR01801**C	0.96	39.9508	-83.07037	OGDEN	AV	PALMETTO	ST
239	20186124222	2018	MFRAMR01801**C	0.806	39.9486	-83.07019	OGDEN	AV	FREMONT	ST
240	20186124448	2018	MFRAMR01591T*C	1.131	39.951	-83.06756	PALMETTO	ST	RICHARDSON	AVE
241	20186126335	2018	MFRAMR01823**C	0.688	39.9465	-83.071	WARREN	AV	WICKLOW	RD
242	20186132828	2018	MFRAMR01801**C	0.679	39.9468	-83.07004	OGDEN	AV	WICKLOW	RD
243	20186133865	2018	MFRAMR02211**C	1.289	39.9466	-83.06984	WICKLOW	RD	OGDEN	AVE
244	20186134253	2018	MFRAMR01785**C	1.362	39.9502	-83.07243	HARRIS	AV	PALMETTO	ST
245	20186140916	2018	MFRAMR01801**C	1.201	39.9548	-83.0706	OGDEN	AV	BROAD	ST
246	20186142429	2018	MFRAMR01801**C	0.66	39.9465	-83.07002	OGDEN	AV	WICKLOW	RD
247	20186143121	2018	MFRAMR01816**C	1.222	39.9548	-83.06672	TERRACE	AV	BROAD	ST
248	20186143486	2018	MFRAMR01785**C	1.52	39.9524	-83.07258	HARRIS	AV	OLIVE	ST
249	20186147447	2018	MFRAMR01759**C	0.658	39.9471	-83.06867	BURGESS	AV	WICKLOW	RD
250	20186152253	2018	MFRAMR01801**C	0.688	39.9469	-83.07005	OGDEN	AV	WICKLOW	RD
251	20186155449	2018	MFRAMR00879**C	0.55	39.9488	-83.07234	FREMONT	AV	HARRIS	AVE
252	20186157673	2018	CFRACR00506**C	0.699	39.9471	-83.06492	EUREKA	AV	WICKLOW	RD
253	20186158210	2018	CFRACR00506**C	0.999	39.9515	-83.06521	EUREKA	AV	PALMETTO	ST
254	20186165122	2018	MFRAMR01785**C	1.518	39.9524	-83.07258	HARRIS	AV	OLIVE	ST
255	20186166094	2018	MFRAMR01801**C	0.688	39.9469	-83.07005	OGDEN	AV	WICKLOW	RD
256	20186171744	2018	MFRAMR01565**C	1.01	39.9524	-83.07258	OLIVE	ST	HARRIS	AVE
257	20186171746	2018	MFRAMR01806**C	0.811	39.9454	-83.06734	RICHARDSON	AV	SULLIVANT	AVE
258	20186172819	2018	MFRAMR01823**C	0.576	39.9448	-83.0709	WARREN	AV	WICKLOW	RD
259	20186173359	2018	MFRAMR01801**C	0.946	39.9506	-83.07035	OGDEN	AV	PALMETTO	ST
260	20186174022	2018	MFRAMR01823**C	0.812	39.9482	-83.07115	WARREN	AV	FREMONT	ST
261	20186177176	2018	MFRAMR01785**C	0.958	39.9444	-83.07202	HARRIS	AV	SULLIVANT	AVE
262	20186177832	2018	MFRAMR01823**C	0.662	39.9461	-83.07098	WARREN	AV	WICKLOW	RD
263	20186178929	2018	MFRAMR01785**C	0.958	39.9444	-83.07202	HARRIS	AV	SULLIVANT	AVE
264	20186180145	2018	CFRACR00506**C	1.271	39.9552	-83.06548	EUREKA	AV	BROAD	ST
265	20186185065	2018	CFRACR00506**C	1.064	39.9525	-83.06529	EUREKA	AV	OLIVE	ST
266	20186188795	2018	MFRAMR01801**C	0.603	39.9457	-83.06995	OGDEN	AV	WICKLOW	RD
267	20186193071	2018	MFRAMR01801**C	0.968	39.951	-83.07038	OGDEN	AV	PALMETTO	ST
268	20186195365	2018	MFRAMR01785**C	1.165	39.9474	-83.07225	HARRIS	AV	FREMONT	ST
269	20186197841	2018	MFRAMR01823**C	0.869	39.9491	-83.07121	WARREN	AV	FREMONT	ST
270	20186204905	2018	MFRAMR01785**C	1.52	39.9524	-83.07258	HARRIS	AV	OLIVE	ST
271	20186204910	2018	MFRAMR01785**C	1.43	39.9512	-83.0725	HARRIS	AV	FREMONT	ST
272	20186213009	2018	CFRACR00506**C	0.68	39.9468	-83.06489	EUREKA	AV	WICKLOW	RD
273	20186213215	2018	MFRAMR01759**C	0.78	39.9488	-83.06889	BURGESS	AV	FREMONT	ST

East Central Hilltop Crash Events

Number	Document Number	Crash Year	NLFID	County Log Number	Latitude	Longitude	Local Road Name	Local Road Suffix	Reference Given	Reference Suffix
1	20166004492	2016	MFRAMR01800**C	0.76	39.9515	-83.06291	OAKLEY	AV	PALMETTO	AVE
2	20166005136	2016	MFRAMR01011**C	1.11	39.9551	-83.06086	HIGHLAND	AV	BROAD	ST
3	20166005710	2016	MFRAMR01800**C	0.76	39.9515	-83.06291	OAKLEY	AV	PALMETTO	ST
4	20166013506	2016	MFRAMR01800**C	0.58	39.9489	-83.06271	OAKLEY	AV	LOGAN	ST
5	20166017074	2016	MFRAMR00437**C	1.18	39.9516	-83.05889	CLARENDON	AV	ONG	ST
6	20166023128	2016	MFRAMR00167**C	0.01	39.9546	-83.06412	APPLE	ST	S WAYNE	AVE
7	20166027466	2016	MFRAMR00437**C	1.18	39.9516	-83.05889	CLARENDON	AV	ONG	ST
8	20166028906	2016	MFRAMR00437**C	0.87	39.9471	-83.05854	CLARENDON	AV	SULLIVANT	AVE
9	20166029039	2016	MFRAMR01800**C	0.42	39.9466	-83.06248	OAKLEY	AV		
10	20166030726	2016	MFRAMR01377**C	0.41	39.947	-83.05732	MIDLAND	AV	SULLIVANT	AVE
11	20166034893	2016	MFRAMR00437**C	1.18	39.9516	-83.05889	CLARENDON	AV	ONG	ST
12	20166036900	2016	MFRAMR00437**C	1.12	39.9507	-83.05883	CLARENDON	AV	FAIRFIELD	PL
13	20166042315	2016	MFRAMR01011**C	0.99	39.9532	-83.06073	HIGHLAND	AV	FLORAL	AVE
14	20166043709	2016	MFRAMR01830**C	0.94	39.9528	-83.06184	WHEATLAND	AV		
15	20166047470	2016	MFRAMR00532**C	0.06	39.9487	-83.0575	MIDLAND	AV	HOPE	PL
16	20166047884	2016	MFRAMR00437**C	1.08	39.9501	-83.05879	CLARENDON	AV	PERVIENCE	ST
17	20166048958	2016	MFRAMR01830**C	0.79	39.9506	-83.06172	WHEATLAND	AV	LOGAN	ST
18	20166057507	2016	MFRAMR01830**C	0.69	39.9491	-83.06164	WHEATLAND	AV	LOGAN	ST
19	20166062177	2016	MFRAMR00437**C	1.22	39.9522	-83.05892	CLARENDON	AV	PALMETTO	ST
20	20166062445	2016	MFRAMR01620**C	0	39.9493	-83.06047	HIGHLAND	AV	PERVIANCE	ST
21	20166063244	2016	MFRAMR00532**C	0	39.9487	-83.05869	CLARENDON	AV	HOPE	PL
22	20166066309	2016	MFRAMR01800**C	0.58	39.9489	-83.06271	OAKLEY	AV	LOGAN	ST
23	20166066452	2016	MFRAMR01800**C	0.47	39.9473	-83.06258	OAKLEY	AV	SHERIDAN	ST
24	20166066484	2016	MFRAMR01377**C	0.63	39.9501	-83.05761	MIDLAND	AV		
25	20166068797	2016	MFRAMR01830**C	0.6	39.9478	-83.06147	WHEATLAND	AV		
26	20166068877	2016	MFRAMR01800**C	0.96	39.9546	-83.06306	OAKLEY	AV	APPLE	ST
27	20166071759	2016	MFRAMR00437**C	0.92	39.9477	-83.05861	CLARENDON	AV	SHERIDAN	ST
28	20166071915	2016	MFRAMR00532**C	0.06	39.9487	-83.0575	MIDLAND	AV	HOPE	PL
29	20166077380	2016	MFRAMR01377**C	0.41	39.947	-83.05732	MIDLAND	AV	SULLIVANT	AVE
30	20166079124	2016	MFRAMR01800**C	0.86	39.9531	-83.06295	OAKLEY	AV	POMOLA	ST
31	20166079629	2016	MFRAMR01800**C	0.88	39.9535	-83.06297	OAKLEY	AV	FLORAL	AVE
32	20166088108	2016	MFRAMR01011**C	0.94	39.9525	-83.06071	HIGHLAND	AV	PALMETTO	ST
33	20166092669	2016	MFRAMR01377**C	0.88	39.9537	-83.05785	MIDLAND	AV	BROAD	ST
34	20166095977	2016	MFRAMR00437**C	0.94	39.948	-83.05864	CLARENDON	AV	SHERIDAN	ST
35	20166099689	2016	MFRAMR01830**C	0.57	39.9474	-83.06141	WHEATLAND	AV	SHERIDAN	ST
36	20166101573	2016	MFRAMR01377**C	0.58	39.9494	-83.05755	MIDLAND	AL	HOPE	PL
37	20166109484	2016	MFRAMR01377**C	0.8	39.9526	-83.05778	MIDLAND	AV	ONG	ST
38	20166112740	2016	MFRAMR01800**C	0.57	39.9488	-83.06269	OAKLEY	AV	LOGAN	ST
39	20166114370	2016	MFRAMR01800**C	0.86	39.9531	-83.06295	OAKLEY	AV	POMALA	ST
40	20166116382	2016	MFRAMR01830**C	0.87	39.9517	-83.06179	WHEATLAND	AV	PALMETTO	ST
41	20166120000	2016	MFRAMR00437**C	0.97	39.9485	-83.05868	CLARENDON	AV	HOPE	PL
42	20166121069	2016	MFRAMR01800**C	0.96	39.9546	-83.06306	OAKLEY	AV	APPLE	ST
43	20166123733	2016	MFRAMR01377**C	0.39	39.9467	-83.0573	MIDLAND	AV	SULLIVANT	AVE
44	20166134048	2016	MFRAMR01571**C	0.01	39.9518	-83.0587	ONG	ST	CLARENDON	AVE

45	20166144059	2016	MFRAMR01800**C	0.59	39.9491	-83.06272	OAKLEY	AV	LOGAN	ST
46	20166151250	2016	MFRAMR01011**C	0.81	39.9506	-83.06057	HIGHLAND	AV	FAIRFIELD	PL
47	20166151591	2016	MFRAMR01830**C	0.68	39.949	-83.06163	WHEATLAND	AV	LOGAN	ST
48	20166152101	2016	MFRAMR01800**C	0.59	39.9491	-83.06272	OAKLEY	AV	LOGAN	ST
49	20166159848	2016	MFRAMR01800**C	0.46	39.9472	-83.06256	OAKLEY	AV	SHERIDAN	ST
50	20166159879	2016	MFRAMR01591T*C	1.48	39.952	-83.06162	PALMETTO	ST	WHEATLAND	AVE
51	20166163070	2016	MFRAMR00437**C	1.27	39.9528	-83.05897	CLARENDON	AV	PALMETTO	ST
52	20166169819	2016	MFRAMR00437**C	1.06	39.9498	-83.05877	CLARENDON	AV	PERVIENCE	ST
53	20166172584	2016	MFRAMR01800**C	0.58	39.9489	-83.06271	OAKLEY	AV	LOGAN	ST
54	20166181986	2016	MFRAMR01830**C	0.59	39.9477	-83.06145	WHEATLAND	AV	SHERIDAN	ST
55	20166186684	2016	MFRAMR01800**C	0.58	39.9489	-83.06271	OAKLEY	AV	LOGAN	ST
56	20176001033	2017	MFRAMR01830**C	0.68	39.949	-83.06163	WHEATLAND	AV	LOGAN	ST
57	20176003774	2017	MFRAMR01800**C	0.56	39.9486	-83.06268	OAKLEY	AV	LOGAN	ST
58	20176006289	2017	MFRAMR00437**C	0.83	39.9465	-83.05848	CLARENDON	AV	SULLIVANT	AVE
59	20176007664	2017	MFRAMR00437**C	0.93	39.9479	-83.05863	CLARENDON	AV	SHERIDAN	ST
60	20176017921	2017	MFRAMR01800**C	0.86	39.9531	-83.06295	OAKLEY	AV	POMOLA	ST
61	20176028282	2017			39.9466	-83.05888	SULLIVANT	AV	CLARENDON	AVE
62	20176061974	2017	MFRAMR01800**C	0.77	39.9516	-83.06291	OAKLEY	AV		
63	20176063082	2017	MFRAMR00437**C	0.93	39.9479	-83.05863	CLARENDON	AV	SHERIDAN	ST
64	20176112816	2017	MFRAMR01377**C	0.72	39.9514	-83.0577	MIDLAND	AV	ONG	ST
65	20176120568	2017	MFRAMR00437**C	1.23	39.9523	-83.05893	CLARENDON	AV	PALMETTO	ST
66	20176123403	2017	MFRAMR01800**C	0.61	39.9494	-83.06274	OAKLEY	AV	LOGAN	ST
67	20176146013	2017	MFRAMR01830**C	0.89	39.952	-83.06181	WHEATLAND	AV	PALMETTO	ST
68	20176151918	2017	MFRAMR00437**C	1.03	39.9494	-83.05874	CLARENDON	AV	PERVIENCE	ST
69	20176152369	2017	MFRAMR01377**C	0.75	39.9518	-83.05773	MIDLAND	AV	ONG	ST
70	20176162453	2017	MFRAMR01011**C	0.91	39.952	-83.06069	HIGHLAND	AV	PALMETTO	ST
71	20176170316	2017	MFRAMR01377**C	0.44	39.9474	-83.05737	HOPE	PL	WHITETHORNE	AVE
72	20176178677	2017	MFRAMR01800**C	0.63	39.9497	-83.06276	OAKLEY	AV	LOGAN	ST
73	20176179549	2017	MFRAMR01800**C	0.71	39.9508	-83.06285	OAKLEY	AV	RAY	ST
74	20176184976	2017	MFRAMR01830**C	0.81	39.9508	-83.06174	WHEATLAND	AV		
75	20176194231	2017	MFRAMR01800**C	0.6	39.9492	-83.06273	OAKLEY	AV	LOGAN	ST
76	20176196601	2017	MFRAMR00437**C	0.949	39.9482	-83.05865	CLARENDON	AV		
77	20186001048	2018	MFRAMR00437**C	1.021	39.9493	-83.05873	CLARENDON	AV	PERVIENCE	ST
78	20186002919	2018	MFRAMR01011**C	0.579	39.9473	-83.06027	HIGHLAND	AV	SHELTON	ST
79	20186003519	2018	MFRAMR01800**C	0.881	39.9535	-83.06297	OAKLEY	AV	LOUDEN	AVE
80	20186006013	2018	MFRAMR00437**C	1.385	39.9544	-83.0591	CLARENDON	AV	BROAD	ST
81	20186023418	2018	MFRAMR01830**C	0.875	39.9518	-83.0618	WHEATLAND	AV	PALMETTO	ST
82	20186040689	2018	MFRAMR01800**C	0.523	39.9481	-83.06264	OAKLEY	AV	LOGAN	ST
83	20186044791	2018	MFRAMR00437**C	1.024	39.9493	-83.05873	CLARENDON	AV	PERVIENCE	ST
84	20186045433	2018	MFRAMR01011**C	0.912	39.9521	-83.06069	HIGHLAND	AV	PALMETTO	ST
85	20186048324	2018	MFRAMR01800**C	0.854	39.953	-83.06295	OAKLEY	AV	POMOLA	ST
86	20186049502	2018	MFRAMR01830**C	0.708	39.9494	-83.06165	WHEATLAND	AV	FAIRFIELD	PL
87	20186052177	2018	MFRAMR01800**C	0.481	39.9475	-83.06259	OAKLEY	AV	SHERIDAN	ST
88	20186057014	2018	MFRAMR01265**C	0.18	39.9491	-83.06045	LOGAN	ST	HIGHLAND	AVE
89	20186064423	2018	MFRAMR01830**C	0.862	39.9516	-83.06178	WHEATLAND	AV	PALMETTO	ST
90	20186067535	2018	MFRAMR01800**C	0.809	39.9522	-83.06296	OAKLEY	AV	PALMETTO	ST

91	20186069905	2018	MFRAMR01830**C	1.008	39.9539	-83.0619	WHEATLAND	AV	FLORAL	AVE
92	20186073212	2018	MFRAMR00437**C	0.911	39.9476	-83.0586	CLARENDON	AV	SHERIDAN	ST
93	20186073213	2018	MFRAMR01830**C	0.574	39.9474	-83.06142	WHEATLAND	AV	SHERIDAN	ST
94	20186074200	2018	MFRAMR01377**C	0.934	39.9545	-83.0579	MIDLAND	AV	BROAD	ST
95	20186075024	2018	MFRAMR01830**C	0.604	39.9479	-83.06148	WHEATLAND	AV	LOGAN	ST
96	20186091492	2018	MFRAMR01800**C	0.871	39.9533	-83.06296	OAKLEY	AV	FLORAL	AVE
97	20186096788	2018	MFRAMR01638**C	0.041	39.9531	-83.06334	POMOLA	ST	OAKLEY	AVE
98	20186098405	2018	MFRAMR01800**C	0.369	39.9459	-83.06238	OAKLEY	AV	SULLIVANT	AVE
99	20186118034	2018	MFRAMR00437**C	1.126	39.9508	-83.05883	CLARENDON	AV	FAIRFIELD	PL
100	20186119921	2018	MFRAMR01800**C	0.79	39.9519	-83.06293	OAKLEY	AV	PALMETTO	ST
101	20186123726	2018	MFRAMR01830**C	0.474	39.946	-83.06131	WHEATLAND	AV	SULLIVANT	AVE
102	20186127069	2018	MFRAMR01800**C	0.781	39.9518	-83.06292	OAKLEY	AV	PALMETTO	ST
103	20186133763	2018	MFRAMR00437**C	1.148	39.9511	-83.05885	CLARENDON	AV	ONG	ST
104	20186143110	2018	MFRAMR01377**C	0.996	39.9554	-83.05797	MIDLAND	AV	BROAD	ST
105	20186158808	2018	MFRAMR01830**C	0.535	39.9469	-83.06138	WHEATLAND	AV	SHERIDAN	ST
106	20186162545	2018	MFRAMR00437**C	1.258	39.9527	-83.05896	CLARENDON	AV	PALMETTO	ST
107	20186175768	2018	MFRAMR01830**C	0.947	39.953	-83.06185	WHEATLAND	AV	PALMETTO	ST
108	20186182328	2018	MFRAMR00437**C	1.277	39.9529	-83.05898	CLARENDON	AV	PALMETTO	AVE
109	20186186022	2018	MFRAMR01377**C	0.991	39.9553	-83.05796	MIDLAND	AV	BROAD	ST
110	20186187915	2018	MFRAMR01011**C	0.928	39.9523	-83.0607	HIGHLAND	AV	PALMETTO	ST
111	20186188304	2018	MFRAMR01830**C	0.589	39.9477	-83.06145	WHEATLAND	AV	SHERIDAN	ST
112	20186191250	2018	MFRAMR01377**C	0.525	39.9486	-83.0575	MIDLAND	AV	HOPE	PL
113	20186192793	2018	MFRAMR00437**C	1.12	39.9507	-83.05883	CLARENDON	AV	FAIRFIELD	PL
114	20186197842	2018	MFRAMR01800**C	0.71	39.9508	-83.06285	OAKLEY	AV	RAY	ST
115	20186199856	2018	MFRAMR01011**C	0.791	39.9503	-83.06055	HIGHLAND	AV	FAIRFIELD	PL
116	20186207184	2018	MFRAMR01830**C	0.615	39.948	-83.0615	WHEATLAND	AV	SHERIDAN	ST
117	20186207492	2018	MFRAMR01011**C	1.077	39.9545	-83.06082	HIGHLAND	AV	FLORAL	AVE
118	20186215008	2018	MFRAMR00437**C	1.168	39.9514	-83.05887	FAIRFIELD	PL	CLARENDON	AVE
119	20186215918	2018	MFRAMR01800**C	0.676	39.9503	-83.06281	OAKLEY	AV	PALMETTO	ST

Wrexham Park Crash Events

Number	Document Number	Crash Year	NLFID	County Log Number	Latitude	Longitude	Local Road Name	Local Road Suffix	Reference Given	Reference Suffix
1	20166003823	2016	MFRAMR01207**C	0.44	39.9537	-83.05275	LECHNER	AV	FLORAL	AVE
2	20166011472	2016	MFRAMR01506**C	0.67	39.9515	-83.05134	NASHOBA	AV	DOREN	AVE
3	20166015296	2016	MFRAMR00466**C	0.82	39.9522	-83.05017	COLUMBIAN	AV	DOREN	AVE
4	20166031918	2016	MFRAMR01207**C	0.26	39.9511	-83.0529	LECHNER	AV	DOREN	AVE
5	20166035973	2016	MFRAMR00258**C	0.68	39.9509	-83.05495	BELVIDERE	AV	DOREN	AVE
6	20166039770	2016	MFRAMR00258**C	0.67	39.9507	-83.05494	BELVIDERE	AV	DOREN	AVE
7	20166044326	2016	MFRAMR01207**C	0.44	39.9537	-83.05275	LECHNER	AV	FLORAL	AVE
8	20166054511	2016	MFRAMR00258**C	0.67	39.9507	-83.05494	BELVIDERE	AV	DOREN	AVE
9	20166057230	2016	MFRAMR01207**C	0.44	39.9537	-83.05275	LECHNER	AV	FLORAL	AVE
10	20166057501	2016	MFRAMR01207**C	0.26	39.9511	-83.0529	LECHNER	AV	DOREN	AVE
11	20166059783	2016	MFRAMR00258**C	0.46	39.9478	-83.05468	BELVIDERE	AV	SULLIVANT	AVE
12	20166062277	2016	MFRAMR02064**C	0.9	39.9551	-83.05635	WHITETHORNE	AV		
13	20166067427	2016	MFRAMR00258**C	0.83	39.953	-83.05511	ALLEY	AL	BELVIDERE	AVE
14	20166079125	2016	MFRAMR00466**C	0.91	39.9534	-83.05029	COLUMBIAN	AV	FLORAL	AVE
15	20166088524	2016	MFRAMR00258**C	0.61	39.9499	-83.05486	BELVIDERE	AV	DOREN	AVE

16	20166100462	2016	MFRAMR01207**C	0.01	39.9476	-83.05254	LECHNER	AV	SULLIVANT	AVE
17	20166108896	2016	MFRAMR00466**C	0.74	39.951	-83.05005	COLUMBIAN	AV	DOREN	AVE
18	20166117593	2016	MFRAMR01506**C	0.49	39.9489	-83.05105	NASHOBA	AV	SULLIVANT	AVE
19	20166124321	2016	MFRAMR00466**C	0.79	39.9517	-83.05013	COLUMBIAN	AV	DOREN	AVE
20	20166125850	2016	MFRAMR01207**C	0.02	39.9477	-83.05255	LECHNER	AV	SULLIVANT	AVE
21	20166135319	2016	MFRAMR00823**C	0.01	39.9547	-83.05504	FAIRMONT	AV	BELVIDERE	AVE
22	20166138083	2016	MFRAMR00853**C	0.2	39.9537	-83.05357	FLORAL	AV	LECHNER	AVE
23	20166148633	2016	MFRAMR01506**C	0.67	39.9515	-83.05134	NASHOBA	AV	DOREN	AVE
24	20166158351	2016	MFRAMR00853**C	0.21	39.9537	-83.05336	FLORAL	AV	LECHNER	AVE
25	20166170734	2016	MFRAMR00258**C	0.56	39.9492	-83.0548	BELIVDERE	AV	SULLIVANT	AVE
26	20166175251	2016	MFRAMR01207**C	0.41	39.9533	-83.05273	LECHNER	AV	FLORAL	AVE
27	20166187876	2016	MFRAMR01207**C	0.28	39.9514	-83.0526	LECHNER	AV	DOREN	AVE
28	20176012574	2017	MFRAMR01207**C	0.51	39.9548	-83.05282	LECHNER	AV	FAIRMONT	AVE
29	20176012803	2017	MFRAMR00258**C	0.66	39.9506	-83.05492	BELVIDERE	AV	DOREN	AVE
30	20176027418	2017	MFRAMR00258**C	0.67	39.9507	-83.05494	BELVIDERE	AV	DOREN	AVE
31	20176034839	2017	MFRAMR01506**C	0.5	39.949	-83.05107	NASHOBA	AV	SULLIVANT	AVE
32	20176037835	2017	MFRAMR01207**C	0.01	39.9476	-83.05254	LECHNER	AV	SULLIVANT	AVE
33	20176041339	2017	MFRAMR00582**C	0.2	39.9515	-83.05134	DOREN	AV	NASHOBA	AVE
34	20176049398	2017	MFRAMR00258**C	0.87	39.9536	-83.05515	BELVIDERE	AV	FLORAL	AVE
35	20176066549	2017	MFRAMR00258**C	0.67	39.9507	-83.05494	BELVIDERE	AV	DOREN	AVE
36	20176069684	2017	MFRAMR00466**C	0.78	39.9516	-83.05011	COLUMBIAN	AV	DOREN	AVE
37	20176071081	2017	MFRAMR00582**C	0.12	39.9512	-83.05275	DOREN	AV	LECHNER	AVE
38	20176082875	2017	MFRAMR00258**C	0.87	39.9536	-83.05515	BELVIDERE	AV	FLORAL	AVE
39	20176090141	2017	MFRAMR01207**C	0.27	39.9512	-83.05259	LECHNER	AV	DOREN	AVE
40	20176091364	2017	MFRAMR00258**C	0.87	39.9536	-83.05515	BELVIDERE	AV	FLORAL	AVE
41	20176092697	2017	MFRAMR00466**C	0.78	39.9516	-83.05011	COLUMBIAN	AV	DOREN	AVE
42	20176094302	2017	MFRAMR00258**C	0.87	39.9536	-83.05515	BELVIDERE	AV	FLORAL	AVE
43	20176099834	2017	MFRAMR00258**C	0.64	39.9503	-83.0549	BELVIDERE	AV	DOREN	AVE
44	20176099942	2017	MFRAMR01207**C	0.29	39.9515	-83.05261	LECHNER	AV	DOREN	AVE
45	20176111454	2017	MFRAMR01207**C	0.44	39.9537	-83.05275	LECHNER	AV	FLORAL	AVE
46	20176125013	2017	MFRAMR00258**C	0.67	39.9507	-83.05494	BELVIDERE	AV	DOREN	AVE
47	20176130377	2017	MFRAMR02250**C	0.45	39.948	-83.05337	WREXHAM	AV	SULLIVANT	AVE
48	20176130528	2017	MFRAMR00466**C	0.55	39.9483	-83.04976	COLUMBIAN	AV	SULLIVANT	AVE
49	20176143764	2017	MFRAMR01207**C	0.41	39.9533	-83.05273	LECHNER	AV	FLORAL	AVE
50	20176146014	2017	MFRAMR00258**C	0.42	39.9472	-83.05462	BELVIDERE	AV	SULLIVANT	AVE
51	20176169952	2017	MFRAMR00258**C	0.74	39.9517	-83.05501	BELVIDERE	AV	DOREN	AVE
52	20176174909	2017	MFRAMR00258**C	0.42	39.9472	-83.05462	BELVIDERE	AV	SULLIVANT	AVE
53	20176181826	2017	MFRAMR02250**C	0.84	39.9534	-83.05394	WREXHAM	AV	FLORAL	AVE
54	20186000165	2018	MFRAMR00258**C	0.794	39.9525	-83.05507	BELVIDERE	AV	FLORAL	AVE
55	20186003760	2018	MFRAMR02250**C	0.413	39.9475	-83.05333	WREXHAM	AV	SULLIVANT	AVE
56	20186011500	2018	MFRAMR00258**C	0.632	39.9502	-83.05489	BELVIDERE	AV	DOREN	AVE
57	20186018132	2018	MFRAMR01207**C	0.377	39.9528	-83.05269	LECHNER	AV	FAIRMONT	AVE
58	20186028045	2018	MFRAMR00582**C	0.247	39.9517	-83.05039	DOREN	AV	COLUMBIAN	AVE
59	20186028953	2018	MFRAMR01506**C	0.661	39.9514	-83.05133	NASHOBA	AV	DOREN	AVE
60	20186055323	2018	MFRAMR00823**C	0.003	39.9547	-83.05518	FARIMONT	AV	BELVIDERE	AVE
61	20186055676	2018	MFRAMR00466**C	0.923	39.9536	-83.0503	COLUMBIAN	AV	FLORAL	AVE

62	20186073270	2018	MFRAMR00258**C	0.879	39.9537	-83.05516	BELVIDERE	AV	FLORAL	AVE
63	20186074621	2018			39.9494	-83.05229	LECHNER	AV		
64	20186082113	2018	MFRAMR01207**C	0.271	39.9512	-83.05259	LECHNER	AV	DOREN	AVE
65	20186115774	2018	MFRAMR01207**C	0.289	39.9515	-83.05261	LECHNER	AV	DOREN	AVE
66	20186122588	2018	MFRAMR01207**C	0.439	39.9537	-83.05275	LECHNER	AV	FLORAL	AVE
67	20186130422	2018	MFRAMR01506**C	0.5	39.949	-83.05107	NASHOBA	AV	DOREN	AVE
68	20186136271	2018	MFRAMR01207**C	0.057	39.9483	-83.05261	LECHNER	AV	SULLIVANT	AVE
69	20186141982	2018	MFRAMR00466**C	0.799	39.9519	-83.05014	COLUMBIAN	AV	DOREN	AVE
70	20186148074	2018	MFRAMR00258**C	0.67	39.9507	-83.05494	BELVIDERE	AV	DOREN	AVE
71	20186157663	2018	MFRAMR02250**C	0.457	39.9481	-83.05338	WREXHAM	AV	SULLIVANT	AVE
72	20186175518	2018	MFRAMR00466**C	0.695	39.9504	-83.04998	COLUMBIAN	AV	DOREN	AVE
73	20186204092	2018	MFRAMR00258**C	0.931	39.9545	-83.05522	BELVIDERE	AV	FAIRMONT	AVE
74	20186211221	2018	MFRAMR00258**C	0.784	39.9524	-83.05506	BELVIDERE	AV	DOREN	AVE
75	20186212209	2018	MFRAMR00466**C	0.771	39.9515	-83.0501	COLUMBIAN	AV	DOREN	AVE
76	20186214079	2018	MFRAMR00258**C	1.016	39.9557	-83.05527	BELVIDERE	AV	BROAD	ST
77	20186215919	2018	MFRAMR00258**C	0.67	39.9507	-83.05494	BELVIDERE	AV	DOREN	AVE

West North Hilltop Crash Events

Number	Document Number	Crash Year	NLFID	County Log Number	Latitude	Longitude	Local Road Name	Local Road Suffix	Reference Given	Reference Suffix
1	20166000434	2016	MFRAMR01477**C	0.26	39.9585	-83.07618	POWELL	AV	STEELE	AVE
2	20166001110	2016	MFRAMR00966M*C	0.22	39.9579	-83.07971	STEELE	AV	HALADY	AVE
3	20166005723	2016	MFRAMR01498**C	0.12	39.9562	-83.08332	WESTGATE	AV	GRACE	ST
4	20166013504	2016	MFRAMR01434**C	0.26	39.9585	-83.07751	CHASE	AV	STEELE	AVE
5	20166016385	2016	MFRAMR01434**C	0.12	39.9566	-83.07702	CHASE	AV	GRACE	ST
6	20166026046	2016	MFRAMR00966M*C	0.05	39.9554	-83.07949	HALDY	AV	BROAD	ST
7	20166031021	2016	MFRAMR01477**C	0.13	39.9566	-83.07574	POWELL	AV	GRACE	ST
8	20166045046	2016	MFRAMR01477**C	0.13	39.9566	-83.07574	POWELL	AV	GRACE	ST
9	20166050774	2016	MFRAMR00966M*C	0.21	39.9578	-83.0797	HALDY	AV	STEELE	AVE
10	20166059797	2016	MFRAMR01481**C	0.05	39.9555	-83.07796	ROYS	AV		
11	20166071919	2016	MFRAMR01477**C	0.37	39.9599	-83.07675	POWELL	CI	RIDGE	AVE
12	20166098257	2016	MFRAMR01477**C	0.22	39.9579	-83.07605	POWELL	AV	GRACE	ST
13	20166114959	2016	MFRAMR01499**C	0.07	39.9556	-83.082	WESTMOOR	AV	BROAD	ST
14	20166115075	2016	MFRAMR01477**C	0.03	39.9553	-83.07538	POWELL	AV	BROAD	ST
15	20166140474	2016	MFRAMR01434**C	0.12	39.9566	-83.07702	CHASE	AV	GRACE	ST
16	20166143259	2016	MFRAMR01428**C	0.11	39.956	-83.08459	BRINKER	AV	GRACE	ST
17	20166144101	2016	MFRAMR01575**C	0.11	39.9559	-83.08586	OREL	AV	GRACE	ST
18	20166154779	2016	MFRAMR01940**C	0.23	39.958	-83.08097	STEELE	AV	HURON	AVE
19	20166166806	2016	MFRAMR00966M*C	0.21	39.9578	-83.0797	HALDY	AV	STEELE	AVE
20	20166184573	2016	MFRAMR01477**C	0.34	39.9596	-83.07646	POWELL	AV	STEELE	AVE
21	20166186361	2016	MFRAMR00966M*C	0.16	39.9571	-83.07963	HALDY	AV	STEELE	AVE
22	20167026205	2016	MFRAMR00933**C	0.97	39.9566	-83.07702	GRACE	ST	CHASE	AVE
23	20176012249	2017	MFRAMR00966M*C	0.17	39.9572	-83.07964	HALDY	AV	GRACE	ST
24	20176012250	2017	MFRAMR01461**C	0.05	39.9554	-83.08075	HURON	AV	W BROAD	ST
25	20176014236	2017	MFRAMR01477**C	0.23	39.958	-83.07608	POWELL	AV	STEELE	AVE
26	20176019789	2017	MFRAMR00933**C	0.56	39.956	-83.08459	GRACE	ST	BRINKER	AVE
27	20176021791	2017	MFRAMR00966M*C	0.09	39.956	-83.07954	HALDY	AV	GRACE	ST
28	20176027673	2017	MFRAMR01434**C	0.12	39.9566	-83.07702	CHASE	AV	GRACE	ST

29	20176028279	2017	MFRAMR01477**C	0.13	39.9566	-83.07574	POWELL	AV	GRACE	ST
30	20176037877	2017	MFRAMR01940**C	0.08	39.9575	-83.0835	STEELE	AV	WESTGATE	AVE
31	20176061476	2017			39.9549	-83.08275	WESTGATE	AV	BROAD	ST
32	20176104861	2017	MFRAMR01575**C	0.03	39.9548	-83.08575	OREL	AV	BROAD	ST
33	20176104881	2017	MFRAMR00966M*C	0.2	39.9577	-83.07968	HALDY	AV	STEELE	AVE
34	20176107248	2017	MFRAMR01499**C	0.14	39.9566	-83.0821	WESTMOOR	AV	GRACE	ST
35	20176114789	2017	MFRAMR01477**C	0.17	39.9572	-83.07587	POWELL	AV		
36	20176116593	2017	MFRAMR01477**C	0.25	39.9583	-83.07615	POWELL	RD	STEELE	AVE
37	20176125014	2017	MFRAMR01461**C	0.14	39.9567	-83.08086	HURON	AV	GRACE	ST
38	20176140663	2017	MFRAMR01940**C	0.16	39.9581	-83.08221	STEELE	AV	WESTMOOR	AVE
39	20176142459	2017	MFRAMR01428**C	0.18	39.957	-83.08468	BRINKER	AV	STEELE	AVE
40	20176149723	2017	MFRAMR01428**C	0.04	39.955	-83.08449	BRINKER	AV	BROAD	ST
41	20176157469	2017	MFRAMR01477**C	0.13	39.9566	-83.07574	POWELL	AV	GRACE	ST
42	20176161484	2017	MFRAMR01481**C	0.13	39.9567	-83.07823	ROYS	AV	GRACE	ST
43	20176166661	2017	MFRAMR01477**C	0.17	39.9572	-83.07587	POWELL	AV		
44	20176168022	2017	MFRAMR00966M*C	0.09	39.956	-83.07954	HALDY	AV	BROAD	ST
45	20176169747	2017	MFRAMR01461**C	0.23	39.958	-83.08097	HURON	AV	STEELE	AVE
46	20176185606	2017	MFRAMR00933**C	0.77	39.9566	-83.08084	GRACE	ST	HURON	AVE
47	20176193247	2017	MFRAMR00966M*C	0.16	39.9571	-83.07963	HALDY	AV	STEELE	AVE
48	20176194535	2017	MFRAMR00966M*C	0.12	39.9564	-83.07957	HALDY	AV	GRACE	ST
49	20176198265	2017	MFRAMR01461**C	0.08	39.9558	-83.08079	HURON	AV	BROAD	ST
50	20186049329	2018	MFRAMR01481**C	0.22	39.958	-83.07858	ROYS	AV	STEELE	AVE
51	20186050548	2018	MFRAMR01499**C	0.019	39.9548	-83.08192	WESTMOOR	AV	BROAD	ST
52	20186053651	2018	MFRAMR01461**C	0.13	39.9565	-83.08084	HURON	AV	GRACE	ST
53	20186058147	2018	MFRAMR01477**C	0.236	39.9581	-83.0761	POWELL	AV	STEELE	AVE
54	20186071379	2018	MFRAMR01428**C	0.095	39.9558	-83.08457	BRINKER	AV	BROAD	ST
55	20186071519	2018	MFRAMR00933**C	0.835	39.9564	-83.07966	GRACE	ST	HALDY	AVE
56	20186073837	2018	MFRAMR00966M*C	0.019	39.955	-83.07946	HALDY	AV	BROAD	ST
57	20186074422	2018	MFRAMR01477**C	0.057	39.9557	-83.07548	POWELL	AV	BROAD	ST
58	20186087859	2018	MFRAMR01428**C	0.111	39.956	-83.08459	BRINKER	AV	GRACE	ST
59	20186093515	2018	MFRAMR01499**C	0.128	39.9564	-83.08209	WESTMOOR	AV	GRACE	ST
60	20186095224	2018	MFRAMR01477**C	0.057	39.9557	-83.07548	POWELL	AV	BROAD	ST
61	20186124097	2018	MFRAMR00966M*C	0.273	39.9587	-83.07977	HALDY	AV	STEELE	AVE
62	20186135061	2018	MFRAMR01428**C	0.11	39.956	-83.08459	BRINKER	AV	GRACE	ST
63	20186144166	2018	MFRAMR01428**C	0.11	39.956	-83.08459	BRINKER	AV	GRACE	ST
64	20186148632	2018	MFRAMR01575**C	0.102	39.9558	-83.08585	OREL	AV	GRACE	ST
65	20186153079	2018	MFRAMR01487**C	0.009	39.9544	-83.08706	SYLVAN	AV	BROAD	ST
66	20186155463	2018	MFRAMR01461**C	0.13	39.9566	-83.08084	HURON	AV	GRACE	ST
67	20186165039	2018	MFRAMR00966M*C	0.117	39.9564	-83.07957	HALDY	AV	GRACE	ST
68	20186183811	2018	MFRAMR00933**C	0.97	39.9566	-83.07702	GRACE	ST	CHASE	ST
69	20186186644	2018	MFRAMR01434**C	0.134	39.9568	-83.07707	CHASE	AV	GRACE	ST
70	20186202240	2018	MFRAMR01461**C	0.111	39.9563	-83.08082	HURON	AV	GRACE	ST

East North Hilltop Crash Events

Number	Document Number	Crash Year	NLFID	County Log Number	Latitude	Longitude	Local Road Name	Local Road Suffix	Reference Given	Reference Suffix
1	20166008086	2016	MFRAMR01497**C	0.35	39.9604	-83.06501	WAYNE	AV	STEELE	AVE
2	20166008096	2016	MFRAMR01500**C	0.45	39.9619	-83.06336	WHEATLAND	AV	GLENVIEW	BLVD
3	20166013508	2016	MFRAMR01497**C	0.26	39.9592	-83.06476	WAYNE	AV	STEELE	AVE
4	20166016388	2016	MFRAMR00933**C	1.243	39.9571	-83.07187	WARREN	AV	GARCE	ST
5	20166016529	2016	MFRAMR01494**C	0.39	39.9606	-83.07274	WARREN	AV	RIDGE	ST
6	20166016569	2016	MFRAMR01473**C	0.39	39.9607	-83.07145	OGDEN	AV	RIDGE	ST
7	20166020690	2016	MFRAMR01698**C	0.35	39.9605	-83.07382	RIDGE	AV	HARRIS	AVE
8	20166032923	2016	MFRAMR01473**C	0.38	39.9606	-83.07141	OGDEN	AV	RIDGE	AVE
9	20166034892	2016	MFRAMR01497**C	0.34	39.9603	-83.06498	WAYNE	AV		
10	20166035088	2016	MFRAMR00933**C	1.37	39.9574	-83.06952	GRACE	ST	BURGESS	AVE
11	20166035159	2016	MFRAMR01472**C	0.12	39.957	-83.06315	OAKLEY	AV	VIOLET	ST
12	20166041892	2016	CFRACR00065A*C	0.5	39.9623	-83.0663	EUREKA	AV	WESTWOOD	DR
13	20166043710	2016	MFRAMR01430**C	0.15	39.9574	-83.06952	BURGESS	AV	GRACE	ST
14	20166054481	2016	MFRAMR01473**C	0.13	39.9571	-83.07071	OGDEN	AV	GRACE	ST
15	20166057569	2016	MFRAMR01698**C	0.48	39.9606	-83.07141	RIDGE	AV	OGDEN	AVE
16	20166072389	2016	MFRAMR01479**C	0.03	39.9557	-83.06845	RICHARDSON	AV	BROAD	ST
17	20166072658	2016	MFRAMR01488**C	0.16	39.9575	-83.06812	TERRACE	AV	GRACE	ST
18	20166076990	2016	MFRAMR01479**C	0.473	39.9619	-83.0698	BURGESS	AV		
19	20166077378	2016	MFRAMR01473**C	0.38	39.9606	-83.07141	OGDEN	AV	RIDGE	AVE
20	20166079118	2016	MFRAMR01494**C	0.25	39.9586	-83.07232	WARREN	AV	STEELE	AVE
21	20166079119	2016	MFRAMR01430**C	0.15	39.9574	-83.06952	BURGESS	AV	GRACE	ST
22	20166081738	2016	MFRAMR00775**C	0.1	39.9567	-83.06669	ELDON	AV	VIOLET	ST
23	20166083298	2016	MFRAMR02051**C	0.15	39.9571	-83.06255	ALLEY	AL	VIOLET	ST
24	20166086774	2016	MFRAMR01430**C	0.29	39.9593	-83.06998	BURGESS	AV		
25	20166091459	2016	MFRAMR01472**C	0.25	39.959	-83.06364	OAKLEY	AV	STEELE	AVE
26	20166105917	2016	MFRAMR01488**C	0.13	39.9571	-83.06803	TERRACE	AV	GRACE	ST
27	20166114908	2016	CFRACR00065A*C	0.12	39.9571	-83.06551	EUREKA	AV		
28	20166118130	2016	MFRAMR01472**C	0.17	39.9579	-83.06333	OAKLEY	AV	GRACE	ST
29	20166126115	2016	MFRAMR01500**C	0.12	39.9571	-83.06216	WHEATLAND	AV	VIOLET	ST
30	20166126913	2016	MFRAMR01457**C	0.3	39.9595	-83.07362	HARRIS	AV	SUTTON	AVE
31	20166133973	2016	MFRAMR00775**C	0.1	39.9567	-83.06669	ELDON	AV	VIOLET	ST
32	20166140439	2016	CFRACR00065A*C	0.26	39.959	-83.06569	EUREKA	AV	STEELE	AVE
33	20166141593	2016	MFRAMR01497**C	0.19	39.9582	-83.06446	WAYNE	AV	GRACE	ST
34	20166141599	2016	MFRAMR01472**C	0.18	39.958	-83.06337	OAKLEY	AV	GRACE	ST
35	20166146794	2016	MFRAMR01494**C	0.14	39.9571	-83.07193	WARREN	AV	GRACE	ST
36	20166147405	2016	MFRAMR00933**C	1.4	39.9574	-83.06881	GRACE	ST	RICHARDSON	AVE
37	20166148285	2016	MFRAMR00775**C	0.17	39.9576	-83.06689	ELDON	AV	GRACE	ST
38	20166158335	2016	MFRAMR01497**C	0.24	39.959	-83.0647	WAYNE	AV	STEELE	AVE
39	20166166818	2016	MFRAMR01497**C	0.29	39.9596	-83.06484	WAYNE	AV	STEELE	AVE
40	20166169024	2016	MFRAMR01472**C	0.14	39.9573	-83.06322	OAKLEY	AV	VIOLET	ST
41	20166176311	2016	MFRAMR02201**C	0.1	39.962	-83.06764	WESTWOOD	DR	EUREKA	AVE
42	20166176820	2016	MFRAMR01473**C	0.14	39.9572	-83.07073	OGDEN	AV	GRACE	ST
43	20166179715	2016	MFRAMR01479**C	0.15	39.9574	-83.06881	RICHARDSON	AV	GRACE	ST
44	20166189055	2016	MFRAMR00933**C	1.37	39.9574	-83.06952	GRACE	ST	BURGESS	AVE

45	20166189393	2016	MFRAMR01494**C	0.13	39.9569	-83.0719	WARREN	AV	GRACE	ST
46	20176001558	2017	MFRAMR01940**C	0.86	39.9588	-83.06923	STEELE	AV	RICHARDSON	AVE
47	20176006918	2017	MFRAMR01494**C	0.24	39.9585	-83.07229	WARREN	AV	STEELE	AVE
48	20176013275	2017	MFRAMR01472**C	0.12	39.957	-83.06315	OAKLEY	AV	VIOLET	ST
49	20176023401	2017	MFRAMR01977**C	0.02	39.9594	-83.07498	SUTTON	AV	HAGUE	AVE
50	20176025043	2017	CFRACR00065A*C	0.16	39.9578	-83.06564	EUREKA	AV	GRACE	ST
51	20176026817	2017	MFRAMR01940**C	0.83	39.9588	-83.06988	STEELE	AV	N BURGESS	AVE
52	20176029704	2017	MFRAMR01494**C	0.38	39.9605	-83.07271	WARREN	AV	RIDGE	AVE
53	20176037912	2017	CFRACR00065A*C	0.23	39.9588	-83.06593	EUREKA	AV	STEELE	AVE
54	20176041850	2017	MFRAMR01497**C	0.11	39.9569	-83.06415	WAYNE	AV	VIOLET	ST
55	20176045542	2017	MFRAMR01430**C	0.14	39.9572	-83.06949	BURGESS	AV	GRACE	ST
56	20176060169	2017	MFRAMR01430**C	0.2	39.9581	-83.0697	BURGESS	AV		
57	20176060846	2017	CFRACR00065A*C	0.13	39.9573	-83.06554	EUREKA	AV	GRACE	ST
58	20176068886	2017	MFRAMR01500**C	0.24	39.959	-83.06264	WHEATLAND	AV	STEELE	AVE
59	20176082868	2017	CFRACR00065A*C	0.11	39.9569	-83.06548	EUREKA	AV	VIOLET	ST
60	20176090114	2017	MFRAMR01500**C	0.33	39.9602	-83.0629	WHEATLAND	AV		
61	20176096132	2017	MFRAMR01500**C	0.24	39.959	-83.06264	STEELE	AV	WHEATLAND	AVE
62	20176105197	2017	MFRAMR01497**C	0.24	39.959	-83.0647	WAYNE	AV	STEELE	AVE
63	20176107823	2017	MFRAMR01497**C	0.27	39.9594	-83.06479	WAYNE	AV	STEELE	AVE
64	20176117144	2017	MFRAMR01494**C	0.14	39.9571	-83.07193	WARREN	AV	GRACE	ST
65	20176126703	2017	MFRAMR01472**C	0.25	39.959	-83.06364	OAKLEY	AV	STEELE	AVE
66	20176131467	2017	CFRACR00065A*C	0.39	39.9608	-83.06605	EUREKA	AV	GLENVIEW	BLVD
67	20176132148	2017	MFRAMR01497**C	0.23	39.9588	-83.06466	WAYNE	AV	STEELE	AVE
68	20176143297	2017			39.9557	-83.06161	WHEATLAND	AV	BROAD	ST
69	20176145158	2017	MFRAMR01494**C	0.25	39.9586	-83.07232	WARREN	AV	STEELE	AVE
70	20176149722	2017	MFRAMR00775**C	0.17	39.9576	-83.06689	ELDON	AV	GRACE	ST
71	20176150877	2017	MFRAMR01497**C	0.27	39.9594	-83.06479	WAYNE	AV	STEELE	AVE
72	20176151000	2017	CFRACR00065A*C	0.39	39.9608	-83.06605	EUREKA	AV	GLENVIEW	BLVD
73	20176166627	2017	MFRAMR01457**C	0.44	39.9614	-83.074	HARRIS	AV	CAROL	AVE
74	20176176217	2017	MFRAMR01497**C	0.38	39.9609	-83.06509	WAYNE	AV	GLENVIEW	BLVD
75	20176176734	2017	MFRAMR01430**C	0.25	39.9588	-83.06988	BURGESS	AV	STEELE	AVE
76	20176185602	2017	MFRAMR00933**C	1.6	39.9578	-83.06523	GRACE	ST	EUREKA	AVE
77	20176194586	2017	MFRAMR01977**C	0.09	39.9598	-83.06825	SUTTON	AV	TERRACE	AVE
78	20176208926	2017	MFRAMR01698**C	0.54	39.9607	-83.07021	RIDGE	AV	BURGESS	AVE
79	20186000018	2018	MFRAMR00933**C	1.37	39.9574	-83.06952	GRACE	ST	BURGESS	AVE
80	20186002993	2018	MFRAMR01497**C	0.202	39.9584	-83.06452	WAYNE	AV	STEELE	AVE
81	20186005501	2018	CFRACR00065A*C	0.5	39.9623	-83.0663	EUREKA	AV	WESTWOOD	DR
82	20186038435	2018	MFRAMR01940**C	0.873	39.9588	-83.06897	STEELE	AV	RICHARDSON	AVE
83	20186044294	2018	MFRAMR01473**C	0.244	39.9586	-83.07113	OGDEN	AV	STEELE	AVE
84	20186044854	2018	MFRAMR01500**C	0.161	39.9578	-83.06227	WHEATLAND	AV	GRACE	ST
85	20186049328	2018	MFRAMR01479**C	0.25	39.9588	-83.06923	RICHARDSON	AV	STEELE	AVE
86	20186049471	2018	MFRAMR01497**C	0.287	39.9596	-83.06484	WAYNE	AV	STEELE	AVE
87	20186053445	2018	MFRAMR01940**C	1.1	39.959	-83.0647	STEELE	AV	WAYNE	AVE
88	20186066953	2018	MFRAMR01430**C	0.188	39.9579	-83.06966	BURGESS	AV	HOUSE	
89	20186071169	2018	MFRAMR01497**C	0.132	39.9573	-83.06423	WAYNE	AV	GRACE	ST
90	20186075440	2018	CFRACR00065A*C	0.098	39.9567	-83.06544	EUREKA	AV	VIOLET	ST

91	20186075978	2018	MFRAMR01472**C	0.351	39.9605	-83.06396	OAKLEY	AV		
92	20186076031	2018	MFRAMR01698**C	0.312	39.9604	-83.07452	RIDGE	AV	HARRIS	AVE
93	20186084827	2018	MFRAMR01488**C	0.1	39.9566	-83.06795	TERRACE	AV	BROAD	ST
94	20186102404	2018	MFRAMR01430**C	0.15	39.9574	-83.06952	BURGESS	AV	GRACE	ST
95	20186104286	2018	MFRAMR01479**C	0.25	39.9588	-83.06923	RICHARDSON	AV	STEELE	AVE
96	20186112392	2018	MFRAMR01494**C	0.07	39.9561	-83.07172	WARREN	AV	BROAD	ST
97	20186116964	2018	MFRAMR01473**C	0.285	39.9592	-83.07122	OGDEN	AV	STEELE	AVE
98	20186119602	2018	CFRACR00065A*C	0.26	39.959	-83.06569	EUREKA	AV	STEELE	AVE
99	20186119987	2018	MFRAMR01497**C	0.016	39.9556	-83.06391	WAYNE	AV	BROAD	ST
100	20186119989	2018	MFRAMR01497**C	0.226	39.9588	-83.06464	WAYNE	AV		
101	20186134913	2018	MFRAMR01494**C	0.382	39.9605	-83.07272	WARREN	AV	RIDGE	AVE
102	20186149293	2018	MFRAMR01494**C	0.38	39.9605	-83.07271	WARREN	AV	RIDGE	AVE
103	20186150469	2018	MFRAMR01497**C	0.227	39.9588	-83.06464	WAYNE	AV	GRACE	ST
104	20186156114	2018			39.9598	-83.06796	TER	AV	STEELE	AVE
105	20186167481	2018	MFRAMR00933**C	1.148	39.9568	-83.07367	GRACE	ST	HAGUE	AVE
106	20186189827	2018	MFRAMR01457**C	0.361	39.9603	-83.07379	HARRIS	AV	RIDGE	AVE
107	20186191984	2018	MFRAMR01472**C	0.009	39.9556	-83.06288	OAKLEY	AV	BROAD	ST
108	20186196294	2018	MFRAMR01430**C	0.254	39.9588	-83.06989	BURGESS	AV	STEELE	AVE
109	20186207142	2018	MFRAMR01698**C	0.48	39.9606	-83.07142	RIDGE	AV	OGDEN	AVE
110	20186207663	2018	MFRAMR01430**C	0.352	39.9602	-83.07014	BURGESS	AV	RIDGE	ST
111	20187054668	2018	MFRAMR01479**C	0.52	39.9626	-83.06996	I 270 E		US ROUTE 62 E	

Linden Crash Events 2018

Number	Document Number	Crash Year	NLFID	County Log Number	Latitude	Longitude	Local Road Name	Local Road Suffix	Reference Given	Reference Suffix
1	20184002539	2018	SFRASR00003**C	20.715	40.031043	-82.95729			OAKLAND PARK	AVE
2	20184003871	2018	SFRASR00003**C	20.411	40.027316	-82.95997			AGLER	RD
3	20184004786	2018	SFRASR00003**C	20.663	40.03043	-82.957713	STATE ROUTE 3 W		AGLER	RD
4	20184005825	2018	SFRASR00003**C	20.678	40.030613	-82.957588			ALBERT	AVE
5	20184007388	2018	SFRASR00003**C	20.411	40.027315	-82.95997				
6	20184009099	2018	MFRAMR01042**C	0.695	40.018064	-82.984296	HOWEY	RD	GENNESSE	AVE
7	20184010136	2018	SFRASR00003**C	20.42	40.02743	-82.959887			AGLER	RD
8	20184010632	2018	CFRACR00016**C	0.03	40.027271	-82.959498	AGLER	RD	JOYCE	AVE
9	20184010776	2018	SFRASR00003**C	20.476	40.028109	-82.959391			AGLER	RD
10	20184011553	2018	SFRASR00003**C	20.447	40.027753	-82.959651			AGLER	RD
11	20184012984	2018	SFRASR00003**C	20.715	40.031043	-82.95729			OAKWOOD PARK	AVE
12	20184014849	2018	TFRATR01426**C	0.01	40.030381	-82.957558	ALBERT	AV		
13	20184015794	2018	SFRASR00003**C	20.717	40.031074	-82.957268			OAKLAND PARK	AVE
14	20184015866	2018	SFRASR00003**C	20.699	40.030859	-82.957419			OAKLAND PARK	AVE
15	20184017401	2018		0	40.02809	-82.95966				
16	20184020445	2018	SFRASR00003**C	20.71	40.030985	-82.957332	WESTERVILLE	RD	OAKLAND PARK	AVE
17	20186000148	2018	CFRACR00518**C	1.631	40.023579	-82.983804	WEBER	RD	HOWEY	RD
18	20186000234	2018	MFRAMR01463**C	1.334	40.012132	-82.982784	JEFFERSON	AV	CLINTON	ST
19	20186000259	2018	SFRASR00003**C	19.382	40.013686	-82.96738	CLEVELAND	AV	HUDSON	ST
20	20186000260	2018	SFRASR00003**C	19.38	40.013656	-82.967399	CLEVELAND	AV	HUDSON	ST
21	20186000279	2018	MFRAMR01176**C	0.307	40.012793	-82.966781	KOHR	PL	CLEVELAND	AVE
22	20186000382	2018	SFRASR00003**C	18.113	39.997359	-82.97784	CLEVELAND	AV	WINDSOR	AVE
23	20186000488	2018	MFRAMR00668**C	0.43	40.025746	-82.968979	LAKEVIEW	AV	OAKLAWN	ST
24	20186000620	2018	CFRACR00075**C	0.134	40.022959	-82.964722	CLEVELAND	AV	WEBER	RD
25	20186000703	2018	MFRAMR00940**C	0.227	40.008707	-82.983863	GRASMERE	AV	26TH	AVE
26	20186000704	2018	MFRAMR00681**C	1.311	40.010356	-82.982875	MAYNARD	AV	JEFFERSON	AVE
27	20186000707	2018	MFRAMR04167**C	0.359	40.004115	-82.977602	21ST	AV		
28	20186000710	2018	SFRASR00003**C	18.234	39.998777	-82.976705	CLEVELAND	AV	15TH	AVE
29	20186001150	2018	SFRASR00003**C	18.864	40.006916	-82.971536	CLEVELAND	AV	25TH	AVE
30	20186001192	2018	CFRACR00322**C	1.118	40.031498	-82.968493	OAKLAND PARK	AV	OAKLAWN	ST
31	20186001196	2018	SFRASR00003**C	19.981	40.021921	-82.964064	WESTERVILLE	RD	DENUNE	AVE
32	20186001200	2018	CFRACR00322**C	1.52	40.031152	-82.960958	OAKLAND PARK	AV	CLEVELAND	AVE
33	20186002178	2018	MFRAMR01007**C	0.948	40.023512	-82.986091	HIAWATHA	ST	WEBER	RD
34	20186002390	2018	CFRACR00093**C	1.049	40.014107	-82.977953	HUDSON	ST	GERBERT	RD
35	20186002393	2018	SFRASR00003**C	18.815	40.006349	-82.971891	CLEVELAND	AV	24TH	AVE
36	20186002451	2018	CFRACR00518**C	1.671	40.023542	-82.983027	WEBER	RD	GRASMERE	AVE
37	20186002541	2018	CFRACR00093**C	1.499	40.013759	-82.969751	HUDSON	ST	BREMAN	ST
38	20186003410	2018	SFRASR00003**C	19.83	40.019692	-82.964996	CLEVELAND	AV	MINNESOTA	AVE
39	20186003489	2018	MFRAMR01392**C	0.409	40.019974	-82.973807	MINNESOTA	AV	MEDINA	AVE
40	20186003513	2018	MFRAMR00613**C	0.768	40.008876	-82.970985	DUXBERRY	AV	CLEVELAND	AVE
41	20186003810	2018	MFRAMR00969**C	2.839	40.030283	-82.977835	HAMILTON	AV	NORTH BROADWAY	AVE
42	20186003992	2018	MFRAMR01358**C	1.014	40.023167	-82.97395	MEDINA	AV	WEBER	RD
43	20186004349	2018	MFRAMR01042**C	1.172	40.025018	-82.983738	HOWEY	RD	COMO	AVE
44	20186004715	2018	CFRACR00523**C	2.923	40.030893	-82.993872	BROADWAY	WA	EISENHOWER	RD
45	20186004718	2018	CFRACR00518**C	2.271	40.023006	-82.971744	WEBER	RD	DRESDEN	ST
46	20186004966	2018	MFRAMR00727**C	0.761	40.004477	-82.970154	22ND	AV	GLADSTONE	AVE
47	20186004971	2018	SFRASR00003**C	19.159	40.010762	-82.969177	BLAKE	AV	CLEVELAND	AVE
48	20186006473	2018	CFRACR00093**C	1.344	40.013888	-82.972518	HUDSON	ST	DRESDEN	ST
49	20186006801	2018	MFRAMR01042**C	1.295	40.026838	-82.983538	HOWEY	RD	COMO	AVE
50	20186008332	2018	SFRASR00003**C	17.809	39.993806	-82.981598	CLEVELAND	AV	11TH	AVE
51	20186008592	2018	CFRACR00527**C	3.44	40.027271	-82.959498	JOYCE	AV	AGLER	RD
52	20186009409	2018	CFRACR00576**C	1.294	39.993738	-82.982654	11TH	AV	WRIGHT	AVE

53	20186009433	2018	SFRASR00003**C	18.871	40.006997	-82.971485	CLEVELAND	AV	25TH	AVE
54	20186009466	2018	SFRASR00003**C	18.967	40.008235	-82.970712	25TH	AV	CLEVELAND	AVE
55	20186009835	2018	MFRAMR01176**C	0.333	40.012771	-82.966285	KOHR	PL	BILLITER	ST
56	20186010210	2018	SFRARA25386**C	0.015	40.015025	-82.993649	71ST	ST	HUDSON	ST
57	20186010349	2018	CFRACR00093**C	0.349	40.014705	-82.991071	HUDSON	ST	HOMECROFT	RD
58	20186010812	2018	MFRAMR04167**C	0.45	40.004065	-82.975891	21ST	AV	ONTARIO	ST
59	20186010944	2018	MFRAMR00110**C	0.199	40.021424	-82.981399	ABERDEEN	AV	MCGUFFEY	RD
60	20186010956	2018	CFRACR00518**C	2.701	40.02269	-82.963779	WEBER	RD	WESTERVILLE	RD
61	20186010957	2018	MFRAMR00594**C	1.316	40.026897	-82.970963	DRESDEN	ST	WELDON	AVE
62	20186011561	2018	MFRAMR00707**C	1.194	39.999187	-82.972679	16TH	AV	LOUIS	AVE
63	20186011684	2018	MFRAMR01269**C	0.399	40.01498	-82.97688	LORETTA	AV	ONTARIO	ST
64	20186012481	2018	CFRACR00518**C	2.394	40.0229	-82.969505	WEBER	RD	BREMEN	ST
65	20186012713	2018	CFRACR00093**C	0.536	40.014551	-82.987636	HUDSON	ST	AZELDA	ST
66	20186012845	2018	CFRACR00093**C	0.861	40.014272	-82.981571	HUDSON	ST	MCGUFFEY	RD
67	20186013178	2018	CFRACR00093**C	0.63	40.01447	-82.985741	HUDSON	ST	ATWOOD	TER
68	20186013180	2018	CFRACR00522**C	0.539	40.003515	-82.979789	HAMILTON	AV	20TH	AVE
69	20186013385	2018	MFRAMR00969**C	1.722	40.01359	-82.979084	HAMILTON	AV	HUDSON	ST
70	20186013698	2018	CFRACR00522**C	1.609	40.017165	-82.981502	MCGUFFEY	RD	BRIARWOOD	AVE
71	20186013743	2018	CFRACR00093**C	0.869	40.014265	-82.981428	MCGUFFEY	RD	HUDSON	ST
72	20186014040	2018	SFRASR00003**C	19.13	40.010307	-82.969467	CLEVELAND	AV	BLAKE	AVE
73	20186015608	2018	CFRACR00518**C	1.434	40.023701	-82.987455	WEBER	RD	AZELDA	ST
74	20186015757	2018	CFRACR00075**C	0.126	40.022837	-82.964733	CLEVELAND	AV	WEBER	RD
75	20186015877	2018	CFRACR00075**C	0.31	40.02558	-82.964508	CLEVELAND	AV	LAKEVIEW	AVE
76	20186015878	2018	CFRACR00075**C	0.503	40.028331	-82.96428	CLEVELAND	AV	EDDYSTONE	AVE
77	20186015952	2018	CFRACR00093**C	0.629	40.014471	-82.98576	HUDSON	ST	ATWOOD	TER
78	20186016108	2018	SFRASR00003**C	19.391	40.013821	-82.967297	CLEVELAND	AV	HUDSON	ST
79	20186016953	2018	SFRASR00003**C	18.351	40.000211	-82.975813	CLEVELAND	AV	17TH	AVE
80	20186016961	2018	MFRAMR00122**C	0.218	40.017466	-82.988763	AKOLA	AV	PONTIAC	ST
81	20186017398	2018	CFRACR00576**C	1.272	39.993753	-82.983034	I 71 N		5TH	AVE
82	20186017597	2018	CFRACR00603**C	1.139	40.000504	-82.979797	17TH	AV	HAMILTON	AVE
83	20186017640	2018	MFRAMR01684**C	0.47	40.030682	-82.991397	REIS	AV	NORTH BRAODWAY	RD
84	20186017642	2018	CFRACR00322**C	0.439	40.032134	-82.981382	OAKLAND PARK	AV	GRASMERE	AVE
85	20186017753	2018	MFRAMR00638**C	1.049	40.001296	-82.975102	18TH	AV	CLEVELAND	AVE
86	20186017869	2018	CFRACR00518**C	1.805	40.023444	-82.980428	WEBER	RD	MELVA	AVE
87	20186018015	2018	SFRASR00003**C	18.64	40.003961	-82.973371	CLEVELAND	AV	21ST	AVE
88	20186018020	2018	MFRAMR00707**C	0.784	39.999698	-82.97995	16TH	AV	HAMILTON	AVE
89	20186018181	2018	MFRAMR00274**C	0.63	40.033162	-82.994702	BEULAH	RD	PIEDMONT	RD
90	20186018241	2018	MFRAMR00707**C	1.06	39.999264	-82.974942	16TH	AV	BROOKS	AVE
91	20186018685	2018	MFRAMR00707**C	0.865	39.999644	-82.978408	16TH	AV	HAMILTON	AVE
92	20186018821	2018	SFRASR00003**C	19.704	40.017856	-82.965132	CLEVELAND	AV	ARLINGTON	AVE
93	20186019297	2018	SFRASR00003**C	17.794	39.993655	-82.981755	CLEVELAND	AV	11TH	AVE
94	20186019516	2018	CFRACR00075**C	0.106	40.022543	-82.964754	CLEVELAND	AV	WEBER	RD
95	20186019636	2018	CFRACR00518**C	1.459	40.023693	-82.986998	WEBER	RD	AZELDA	ST
96	20186020024	2018	CFRACR00322**C	1.347	40.031297	-82.964097	OAKLAND PARK	AV	CLEVELAND	AVE
97	20186020074	2018	MFRAMR01581**C	0.257	40.018336	-82.989696	OSCEOLA	AV	AKOLA	AVE
98	20186020099	2018	CFRACR00518**C	1.938	40.023284	-82.977922	WEBER	RD	BREMEN	ST
99	20186020101	2018	MFRAMR01042**C	1.543	40.030402	-82.983109	BROADWAY	ST	HOWEY	RD
100	20186020785	2018	MFRAMR00195**C	0.944	40.023657	-82.985126	ATWOOD	TE	WEBER	RD
101	20186021951	2018	CFRACR00093**C	0.349	40.014705	-82.991071	HUDSON	ST	AUSUBON	RD
102	20186022387	2018	MFRAMR00638**C	0.873	40.001458	-82.978408	18TH	AV	ONTARIO	ST
103	20186022445	2018	CFRACR00075**C	0	40.021048	-82.964849	CLEVELAND	AV	WESTERVILLE	RD
104	20186022508	2018	SFRASR00003**C	19.328	40.012958	-82.967838	CLEVELAND	AV	KOHR	PL
105	20186022986	2018	SFRARA25386**C	0.029	40.015214	-82.993772			HUDSON	ST
106	20186023226	2018	CFRACR00093**C	0.53	40.014557	-82.98776	HUDSON	ST	AZELDA	ST

107	20186023304	2018	SFRASR00003**C	19.516	40.015543	-82.966242	CLEVELAND	AV	REPUBLIC	AVE
108	20186023351	2018	MFRAMR00940**C	1.542	40.02979	-82.982052	GRASMERE	AV	NORTH BROADWAY	AVE
109	20186023721	2018	CFRACR00075**C	0.464	40.027734	-82.964329	CLEVELAND	AV	AGLER	RD
110	20186023995	2018	MFRAMR00594**C	1.214	40.0254	-82.971317	DRESDEN	ST	MILFORD	AVE
111	20186024659	2018	SFRASR00003**C	18.731	40.005181	-82.972598	CLEVELAND	AV	23RD	AVE
112	20186024712	2018	CFRACR00322**C	1.35	40.031294	-82.96404	OAKLAND PARK	AV	CLEVELAND	AVE
113	20186025431	2018	SFRASR00003**C	20.05	40.022673	-82.963479	WESTERVILLE	RD	WEBER	RD
114	20186025456	2018	SFRASR00003**C	18.759	40.005569	-82.972359	CLEVELAND	AV	23RD	AVE
115	20186025458	2018	SFRASR00003**C	19.38	40.013656	-82.967399	CLEVELAND	AV	HUDSON	ST
116	20186025521	2018	MFRAMR00726**C	0.535	40.006141	-82.969559	24TH	AV	BILLITER	BLVD
117	20186025522	2018	SFRASR00003**C	18.937	40.007864	-82.970938	CLEVELAND	AV	25TH	AVE
118	20186025988	2018	CFRACR00093**C	0.438	40.014629	-82.989353	HUDSON	ST	PONTIAC	ST
119	20186026074	2018	SFRASR00003**C	19.382	40.013686	-82.96738	CLEVELAND	AV	HUDSON	ST
120	20186026196	2018	SFRARA25386**C	0.015	40.015025	-82.993649	I 71	HW	HUDSON	ST
121	20186026556	2018	CFRACR00603**C	1.322	40.000354	-82.976472	17TH	AV	CLEVELAND	AVE
122	20186026871	2018	CFRACR00093**C	1.61	40.013656	-82.967399	HUDSON	ST	CLEVELAND	AVE
123	20186027474	2018	CFRACR00093**C	1.615	40.013652	-82.967306	HUDSON	ST	CLEVELAND	AVE
124	20186027476	2018	SFRASR00003**C	18.746	40.005386	-82.97247	CLEVELAND	AV	23RD	AVE
125	20186027820	2018	MFRAMR00336**C	0.128	39.994123	-82.976702	TRAILWAY	ST	ROSEWIND	DR
126	20186027833	2018	MFRAMR01581**C	0.434	40.020895	-82.989542	OSCEOLA	AV	ALAMO	AVE
127	20186027939	2018	CFRACR00077**C	0.174	40.030755	-82.989886	BROADWAY	AV	MAIZE	RD
128	20186028085	2018	CFRACR00075**C	0.58	40.029482	-82.9642	CLEVELAND	AV	NORTH BROADWAY	WAY
129	20186028087	2018	CFRACR00518**C	1.39	40.023738	-82.988297	WEBER	RD	PONTIAC	ST
130	20186028162	2018	SFRASR00003**C	17.8	39.993704	-82.981703	CLEVELAND	AV	11TH	AVE
131	20186028368	2018	MFRAMR00121**C	0.057	40.027464	-82.963275	AGLER	RD	CLEVELAND	AVE
132	20186028403	2018	MFRAMR01269**C	0.497	40.014896	-82.975074	LORETTA	AV	MEDINA	AVE
133	20186028598	2018	CFRACR00576**C	1.25	39.993769	-82.983425	11TH	AV	JEFFERSON	AVE
134	20186028599	2018	SFRASR00003**C	19.14	40.010523	-82.969325	CLEVELAND	AV	BLAKE	AVE
135	20186028988	2018	MFRAMR00594**C	0.218	40.011332	-82.972655	BLAKE	AV	DRESDEN	ST
136	20186029085	2018	SFRASR00003**C	19.781	40.018912	-82.965031	GENESSEE	AV	CLEVELAND	AVE
137	20186029453	2018	CFRACR00322**C	1.185	40.031432	-82.967211	OAKLAND PARK	AV	KENLAWN	ST
138	20186030112	2018	MFRAMR00594**C	0.004	40.00817	-82.972878	DRESDEN	ST	26TH	AVE
139	20186030113	2018	CFRACR00603**C	1.501	40.0002	-82.973107	17TH	AV	LOUIS	AVE
140	20186030252	2018	SFRASR00003**C	19.143	40.010561	-82.969302	CLEVELAND	AV	BLAKE	AVE
141	20186030697	2018	CFRACR00075**C	0.663	40.030637	-82.964108	CLEVELAND	AV	OAKLAND PARK	AVE
142	20186030700	2018	MFRAMR01572**C	1.707	40.026881	-82.976008	ONTARIO	ST	WELDON	AVE
143	20186031322	2018	SFRASR00003**C	19.87	40.02017	-82.964975	CLEVELAND	AV	LINDEN	PL
144	20186031331	2018	SFRASR00003**C	19.488	40.015171	-82.966466	CLEVELAND	AV	MULBY	PL
145	20186031538	2018	SFRASR00003**C	19.142	40.010548	-82.96931	CLEVELAND	AV	BLAKE	AVE
146	20186031558	2018	SFRARA25388**C	0.149	40.014784	-82.993141	71ST	HW	HUDSON	ST
147	20186031812	2018	SFRASR00003**C	19.028	40.008964	-82.970272	CLEVELAND	AV	DUXBERRY	AVE
148	20186031934	2018	MFRAMR01687**C	0.49	40.015682	-82.972126	REPUBLIC	AV	BREMEN	ST
149	20186032251	2018	SFRASR00003**C	18.81	40.006291	-82.971927	21ST	AV	CLEVELAND	AVE
150	20186032253	2018	CFRACR00522**C	1.08	40.010194	-82.980479	MAYNARD	AV	LEXINGTON	AVE
151	20186033130	2018	MFRAMR00195**C	0.472	40.016796	-82.985529	ATWOOD	TE	BRIARWOOD	AVE
152	20186033186	2018	MFRAMR01231**C	0.288	40.020795	-82.963884	LINDEN	AV	LINDEN	PL
153	20186033840	2018	SFRASR00003**C	18.88	40.007101	-82.97142	CLEVELAND	AV	25TH	AVE
154	20186034450	2018	CFRACR00093**C	0.302	40.01474	-82.991972	HUDSON	ST	HOMECROFT	DR
155	20186034487	2018	CFRACR00518**C	1.431	40.023704	-82.987512	WEBER	RD	AZELDA	ST
156	20186034502	2018	MFRAMR00207**C	0.412	40.020466	-82.987525	AZELDA	ST	ALAMO	AVE
157	20186034529	2018	CFRACR00603**C	1.158	40.000488	-82.97946	17TH	AV	HAMILTON	AVE
158	20186034540	2018	CFRACR00518**C	1.418	40.023715	-82.987761	WEBER	RD	PONTIAC	ST
159	20186034551	2018	MFRAMR01463**C	1.089	40.005306	-82.982937	JEFFERSON	AV	22ND	AVE
160	20186035800	2018	CFRACR00603**C	1.126	40.000516	-82.980031	17TH	AV	HAMILTON	AVE

161	20186035899	2018	MFRAMR00940**C	0.068	40.006429	-82.983956	GRASMERE	AV	26TH	AVE
162	20186035901	2018	MFRAMR00110**C	0.729	40.02098	-82.971581	ABERDEEN	AV	DRESDEN	ST
163	20186035918	2018	MFRAMR01572**C	0.699	40.010381	-82.977196	ONTARIO	ST	MAYNARD	AVE
164	20186035924	2018	SFRASR00003**C	18.791	40.006022	-82.972088	CLEVELAND	AV	24TH	AVE
165	20186036136	2018	CFRACR00322**C	1.35	40.031294	-82.96404	OAKLAND PARK	AV	CLEVELAND	AVE
166	20186036693	2018	SFRASR00003**C	18.229	39.998713	-82.976746	CLEVELAND	AV	15TH	AVE
167	20186036718	2018	MFRAMR00707**C	0.923	39.999606	-82.977304	16TH	AV	CLEVELAND	AVE
168	20186037042	2018	CFRACR00518**C	1.75	40.023482	-82.981475	WEBER	RD	MCGUFFEY	RD
169	20186037479	2018	MFRAMR01548**C	1.109	40.032627	-82.993642	OAKLAND PARK	AV	EISENHOWER	RD
170	20186037597	2018	CFRACR00322**C	0.813	40.031781	-82.974277	OAKLAND PARK	AV	MEDINA	AVE
171	20186037703	2018	MFRAMR00207**C	0.573	40.022848	-82.987389	AZELDA	ST	WEBER	RD
172	20186038006	2018	CFRACR00075**C	0	40.021046	-82.964849	CLEVELAND	AV	WESTERVILLE	RD
173	20186038755	2018	MFRAMR01042**C	1.246	40.026099	-82.983626	HOWEY	RD	COMO	AVE
174	20186039287	2018	MFRAMR01548**C	1.11	40.032626	-82.993622	OAKLAND PARK	AV	EISENHOWER	RD
175	20186039289	2018	CFRACR00322**C	1.35	40.031294	-82.96404	OAKLAND PARK	AV	CLEVELAND	AVE
176	20186039428	2018	SFRASR00003**C	18.815	40.006349	-82.971891	CLEVELAND	AV	24TH	AVE
177	20186040074	2018	CFRACR00093**C	0.252	40.01478	-82.992923	HUDSON	ST	SILVER	DR
178	20186040645	2018	MFRAMR00620**C	0.789	40.010357	-82.968856	UNNAMED	AL	DRESDEN	ST
179	20186040950	2018	CFRACR00518**C	2.386	40.022907	-82.969654	WEBER	RD	BREMEN	ST
180	20186041394	2018	MFRAMR00195**C	0.959	40.023872	-82.9851	ATWOOD	TE	WEBER	RD
181	20186041599	2018	SFRASR00003**C	18.44	40.001295	-82.975083	CLEVELAND	AV	18TH	AVE
182	20186041602	2018	MFRAMR01295**C	0.63	40.021938	-82.969665	MANCHESTER	AV	BREMEN	ST
183	20186042128	2018	CFRACR00522**C	1.02	40.010207	-82.979428	HAMILTON	AV	MAYNARD	AVE
184	20186042397	2018	SFRASR00003**C	20.411	40.027318	-82.959969	AGLER	RD	SUWANEE	RD
185	20186042458	2018	CFRACR00075**C	0.019	40.021308	-82.964833	CLEVELAND	AV	WESTERVILLE	RD
186	20186042875	2018	MFRAMR01572**C	0.81	40.011971	-82.977088	ONTARIO	ST	CLINTON	ST
187	20186043083	2018	SFRASR00003**C	18.96	40.008155	-82.97076	25TH	AV	CLEVELAND	AVE
188	20186043094	2018	MFRAMR01687**C	0.499	40.015674	-82.971953	REPUBLIC	AV	DRESDEN `	ST
189	20186043914	2018	CFRACR00522**C	0.8	40.007199	-82.979509	HAMILTON	AV	25TH	AVE
190	20186043921	2018	SFRASR00003**C	18.08	39.996952	-82.978304	CLEVELAND	AV	13TH	AVE
191	20186044058	2018	CFRACR00322**C	0.93	40.031675	-82.97204	OAKLAND PARK	AV	NORWOOD	ST
192	20186045052	2018	SFRASR00003**C	19.261	40.01203	-82.968389	CLEVELAND	AV	KENMORE	RD
193	20186045060	2018	CFRACR00576**C	1.219	39.993802	-82.984099	I 71 W		5TH	AVE
194	20186045098	2018	CFRACR00322**C	1.378	40.031271	-82.963532	OAKLAND PARK	AV	CLEVELAND	AVE
195	20186045694	2018	SFRASR00003**C	18.442	40.001322	-82.975066	CLEVELAND	AV	18TH	AVE
196	20186046073	2018	MFRAMR01007**C	1.281	40.028302	-82.985671	HIAWATHA	ST		
197	20186046857	2018	MFRAMR00207**C	0.934	40.028045	-82.986907	AZELDA	ST	WELDON	AVE
198	20186046951	2018	CFRACR00518**C	2.595	40.022764	-82.965615	WEBER	RD	GREENWICH	ST
199	20186047195	2018	MFRAMR00691**C	2.795	40.029483	-82.9643	BROADWAY	BL	CLEVELAND	AVE
200	20186047343	2018	CFRACR00075**C	0.719	40.031425	-82.964028	CLEVELAND	AV	OAKLAND PARK	AVE
201	20186047711	2018	MFRAMR00722**C	1.66	39.99573	-82.97385	12TH	AV	LOUIS	AVE
202	20186047759	2018	CFRACR00075**C	0.45	40.027519	-82.964347	CLEVELAND	AV	AGLER	RD
203	20186047818	2018	SFRASR00003**C	19.27	40.012151	-82.968316	CLEVELAND	AV	KENMORE	RD
204	20186047946	2018	CFRACR00522**C	2.311	40.027395	-82.98105	MCGUFFEY	RD	WELDON	AVE
205	20186047963	2018	CFRACR00075**C	0.584	40.029537	-82.964196	CLEVELAND	AV	NORTH BROADWAY	ST
206	20186048148	2018	CFRACR00075**C	0.537	40.028844	-82.964242	CLEVELAND	AV	EDDYSTONE	AVE
207	20186048284	2018	MFRAMR01035**C	0.151	40.016956	-82.992777	HOMECROFT	DR		
208	20186048380	2018	CFRACR00093**C	1.7	40.013586	-82.96574	HUDSON	ST	LINDEN	AVE
209	20186048408	2018	CFRACR00075**C	0.71	40.031294	-82.96404	CLEVELAND	AV	OAKLAND PARK	AVE
210	20186048890	2018	SFRASR00003**C	18.089	39.997065	-82.978174	CLEVELAND	AV	13TH	AVE
211	20186048897	2018	SFRASR00003**C	19.381	40.013664	-82.967393	CLEVELAND	AV	HUDSON	ST
212	20186048898	2018	MFRAMR00688**C	0.58	40.002559	-82.979868	19TH	AV	HAMILTON	AVE
213	20186049477	2018	MFRAMR00899**C	0.991	40.018954	-82.963774	GENESSEE	AV	CLEVELAND	AVE
214	20186049478	2018	MFRAMR01639**C	0.56	40.018905	-82.988625	PONTIAC	ST	AKOLA	AVE

215	20186049808	2018	CFRACR00077**C	0.29	40.032493	-82.98976	MAIZE	RD	OAKLAND PARK	AVE
216	20186049819	2018	CFRACR00075**C	0.719	40.031425	-82.964028	CLEVELAND	AV	OAKLAND PARK	AVE
217	20186050685	2018	SFRASR00003**C	20.12	40.023578	-82.962795	WESTERVILLE	RD	MELROSE	AVE
218	20186051270	2018	MFRAMR01400**C	0.072	40.031434	-82.986146	MOHICAN	AV	HIAWATHA	ST
219	20186051425	2018	CFRACR00093**C	1.447	40.0138	-82.970632	HUDSON	ST	BREMEN	ST
220	20186051729	2018	MFRAMR01269**C	0.87	40.014567	-82.96804	LORETTA	AV	GREENWICH	ST
221	20186051732	2018	CFRACR00093**C	1.591	40.013683	-82.967967	HUDSON	AV	CLEVELAND	AVE
222	20186051761	2018	SFRASR00003**C	20.501	40.028411	-82.959171	WESTERVILLE	RD	EDDYSTONE	AVE
223	20186051772	2018	CFRACR00093**C	0.744	40.014375	-82.983682	HUDSON	ST	GRASMERE	AVE
224	20186052233	2018	CFRACR00603**C	1.038	40.000592	-82.981651	17TH	AV	LEXINGTON	AVE
225	20186052456	2018	CFRACR00093**C	1.35	40.013883	-82.972408	HUDSON	ST	DRESDEN	ST
226	20186052955	2018	MFRAMR02182**C	0.281	40.02789	-82.988429	WELDON	AV	PONTIAC	ST
227	20186053123	2018	CFRACR00518**C	2.714	40.022678	-82.963574	WEBER	RD	WESTERVILLE	RD
228	20186053401	2018	CFRACR00075**C	0.241	40.024582	-82.96458	CLEVELAND	AV	MILFORD	AVE
229	20186053764	2018	CFRACR00603**C	1.13	40.000512	-82.979961	17TH	AV	HAMILTON	AVE
230	20186053781	2018	SFRASR00003**C	18.631	40.003851	-82.973417	CLEVELAND	AV	21ST	AVE
231	20186053783	2018	SFRASR00003**C	18.861	40.006881	-82.971558	CLEVELAND	AV	25TH	AVE
232	20186054262	2018	CFRACR00322**C	1.352	40.031293	-82.964003	OAKLAND PARK	AV	CLEVELAND	AVE
233	20186054435	2018	MFRAMR01361**C	0.642	40.023999	-82.974638	MELROSE	AV	MEDINA	AVE
234	20186054966	2018	CFRACR00518**C	2.631	40.022749	-82.964916	WEBER	RD	CLEVELAND	AVE
235	20186055204	2018	CFRACR00518**C	1.684	40.02353	-82.982774	WEBER	RD	GRASMERE	AVE
236	20186055209	2018	CFRACR00075**C	0.585	40.029551	-82.964195	CLEVELAND	AV	NORTH BROADWAY	ST
237	20186055262	2018	MFRAMR01572**C	0.909	40.013455	-82.976891	ONTARIO	ST	HUDSON	ST
238	20186055682	2018	CFRACR00603**C	1.528	40.000178	-82.972582	17TH	AV	LOUIS	AVE
239	20186056172	2018	CFRACR00322**C	0.002	40.032492	-82.989721	OAKLAND PARK	AV	MAIZE	RD
240	20186056418	2018	MFRAMR04167**C	0.155	40.004268	-82.981362	21ST	AV	LEXINGTON	AVE
241	20186057367	2018	MFRAMR00307**C	0.19	40.014672	-82.970263	BREMEN	ST	LORETTA	AVE
242	20186058319	2018	CFRACR00603**C	1.039	40.000592	-82.981641	17TH	AV	LEXINGTON	AVE
243	20186058439	2018	MFRAMR00315**C	0.635	40.016693	-82.973469	BRIARWOOD	AV	LINDEN PARK	DR
244	20186058936	2018	SFRASR00003**C	19.792	40.019046	-82.96502	CLEVELAND	AV	GENESSEE	AVE
245	20186059228	2018	CFRACR00075**C	0.338	40.025963	-82.964474	CLEVELAND	AV	LAKEVIEW	AVE
246	20186059370	2018	CFRACR00518**C	2.39	40.022903	-82.969582	WEBER	RD	BREMEN	ST
247	20186059435	2018	SFRASR00003**C	18.95	40.008034	-82.970833	CLEVELAND	AV	26TH	AVE
248	20186059598	2018	CFRACR00093**C	1.629	40.013641	-82.967048	HUDSON	ST	CLEVELAND	AVE
249	20186059748	2018	CFRACR00603**C	1.341	40.000339	-82.976107	17TH	AV	CLEVELAND	AVE
250	20186059749	2018	SFRASR00003**C	18.819	40.006395	-82.971862	CLEVELAND	AV	24TH	AVE
251	20186059986	2018	CFRACR00322**C	1.323	40.031317	-82.964558	OAKLAND PARK	AV	CLEVELAND	AVE
252	20186060581	2018	CFRACR00075**C	0.12	40.022739	-82.964741	CLEVELAND	AV	WEBER	RD
253	20186060601	2018	CFRACR00075**C	0.151	40.023211	-82.9647	CLEVELAND	AV	WEBER	RD
254	20186060642	2018	MFRAMR00722**C	1.559	39.995818	-82.976096	12TH	AV	GERALD	AVE
255	20186060644	2018	SFRASR00003**C	17.809	39.993806	-82.981598	CLEVELAND	AV	11TH	AVE
256	20186060682	2018	MFRAMR02182**C	0.351	40.02783	-82.9871	WELDON	AV	AZELDA	ST
257	20186060685	2018	CFRACR00603**C	1.13	40.000512	-82.979961	17TH	AV	HAMILTON	AVE
258	20186061032	2018	CFRACR00518**C	2.27	40.023006	-82.971762	WEBER	RD	DRESDEN	ST
259	20186061336	2018	MFRAMR00307**C	1.23	40.029618	-82.969949	BREMEN	ST	NORTH BROADWAY	AVE
260	20186061353	2018	SFRASR00003**C	18.81	40.006291	-82.971927	CLEVELAND	AV	24TH	AVE
261	20186062434	2018	CFRACR00093**C	0.358	40.014698	-82.990904	AUDUBON	RD	HUDSON	ST
262	20186062503	2018	CFRACR00093**C	0.894	40.014243	-82.980928	HUDSON	ST	MCGUFFEY	RD
263	20186062642	2018	CFRACR00322**C	0.856	40.031745	-82.973446	OAKLAND PARK	AV	MEDINA	AVE
264	20186062674	2018	SFRASR00003**C	18.576	40.003107	-82.973919	CLEVELAND	AV	20TH	AVE
265	20186062794	2018	MFRAMR00940**C	0.324	40.010109	-82.983859	GRASMERE	AV	MAYNARD	AVE
266	20186063100	2018	SFRASR00003**C	18.082	39.996979	-82.978273	CLEVELAND	AV	13TH	AVE
267	20186063179	2018	CFRACR00093**C	0.851	40.014282	-82.98175	HUDSON	ST	MCGUFFEY	RD
268	20186063206	2018	SFRASR00003**C	20.049	40.022662	-82.963488	WESTERVILLE	RD	WEBER	RD

269	20186063212	2018	CFRACR00093**C	0.237	40.014797	-82.993204	HUDSON	ST	BEULAH	RD
270	20186063214	2018	SFRASR00003**C	19.7	40.017797	-82.965138	CLEVELAND	AV	ARLINGTON	AVE
271	20186063220	2018	SFRASR00003**C	19.219	40.011463	-82.968727	CLEVELAND	AV	CORDELL	AVE
272	20186063229	2018	MFRAMR00478**C	0.21	40.011342	-82.9688	CORDELL	AV	CLEVELAND	AVE
273	20186063247	2018	CFRACR00322**C	0.5	40.032073	-82.980242	MCGUFFEY	RD	OAKLAND PARK	AVE
274	20186063619	2018	CFRACR00093**C	1.638	40.013634	-82.966883	HUDSON	ST	CLEVELAND	AVE
275	20186063683	2018	CFRACR00518**C	1.626	40.023581	-82.983899	WEBER	RD	HOWEY	RD
276	20186063692	2018	MFRAMR00207**C	0.454	40.021078	-82.98749	AZELDA	ST	ALAMO	AVE
277	20186063854	2018	MFRAMR00723**C	1.196	40.002942	-82.969967	20TH	AV	GLADSTONE	AVE
278	20186064556	2018	CFRACR00093**C	1.228	40.013967	-82.974648	HUDSON	ST	MEDINA	AVE
279	20186064643	2018	MFRAMR00940**C	1.11	40.023524	-82.982658	GRASMERE	AV	WEBER	RD
280	20186066078	2018	CFRACR00093**C	0.333	40.014717	-82.991383	HUDSON	ST	AUDUBON	RD
281	20186066317	2018	CFRACR00093**C	0.446	40.014623	-82.98922	HUDSON	ST	PONTIAC	ST
282	20186066521	2018		0	40.00102	-82.96919	18TH	AV	BILLITER	BLVD
283	20186066523	2018	CFRACR00093**C	1.61	40.013656	-82.967399	HUDSON	ST	CLEVELAND	AVE
284	20186066726	2018	CFRACR00322**C	1.361	40.031285	-82.96384	OAKLAND PARK	AV	CLEVELAND	AVE
285	20186066859	2018	MFRAMR00430**C	0.963	39.994571	-82.977624	CHITTENDEN	AV	BROOKS	AVE
286	20186066860	2018	CFRACR00093**C	0.24	40.014793	-82.993135	HUDSON	ST	I 71 W	
287	20186067301	2018	MFRAMR01042**C	0.19	40.00982	-82.984964	I 71 S		17TH	AVE
288	20186067484	2018	SFRASR00003**C	19.386	40.013746	-82.967343	CLEVELAND	AV	HUDSON	ST
289	20186067509	2018	MFRAMR01581**C	0.383	40.020158	-82.989584	OSCEOLA	AV	ALAMO	AVE
290	20186068010	2018	MFRAMR01221**C	1.348	40.012648	-82.980379	LEXINGTON	AV	CLINTON	ST
291	20186068191	2018	MFRAMR01042**C	1.669	40.032067	-82.982942	HOWEY	RD	OAKLAND PARK	AVE
292	20186068203	2018	CFRACR00522**C	2.141	40.024963	-82.981302	MCGUFFEY	RD	ABNER	AVE
293	20186068213	2018		0	40.00693	-82.96723	25TH	AV	BILLITER	BLVD
294	20186068400	2018	CFRACR00518**C	1.507	40.023684	-82.98613	WEBER	RD	HIAWATHA	ST
295	20186068404	2018	CFRACR00075**C	0.12	40.022739	-82.964741	CLEVELAND	AV	WEBER	RD
296	20186068416	2018	CFRACR00075**C	0.338	40.025963	-82.964474	CLEVELAND	AV	LAKEVIEW	AVE
297	20186068421	2018	CFRACR00093**C	1.476	40.013776	-82.970116	BREMEN	ST	HUDSON	ST
298	20186068428	2018	CFRACR00075**C	0.711	40.031309	-82.964038	CLEVELAND	AV	OAKLAND PARK	AVE
299	20186068876	2018	MFRAMR01035**C	0.621	40.023727	-82.993074	HOMECROFT	DR	WEBER	RD
300	20186069136	2018	CFRACR00518**C	1.791	40.023454	-82.980695	WEBER	RD	MELVA	AVE
301	20186069367	2018	CFRACR00603**C	1.36	40.000324	-82.975742	17TH	AV	CLEVELAND	AVE
302	20186069433	2018	CFRACR00093**C	0.237	40.014797	-82.993204	HUDSON	ST	BEULAH	RD
303	20186069804	2018	SFRASR00003**C	18.081	39.996965	-82.97829	CLEVELAND	AV	13TH	AVE
304	20186069931	2018	MFRAMR00717**C	0.774	39.997124	-82.982015	13TH	AV	LEXINGTON	AVE
305	20186069932	2018	MFRAMR00646**C	0.941	39.997875	-82.977729	14TH	AV	CLEVELAND	AVE
306	20186070302	2018	CFRACR00093**C	0.572	40.014518	-82.986887	HUDSON	ST	HIAWATHA PARK	DR
307	20186070436	2018	CFRACR00075**C	0.52	40.028592	-82.964259	CLEVELAND	AV	EDDYSTONE	AVE
308	20186070691	2018	MFRAMR00110**C	0.585	40.021095	-82.974199	ABERDEEN	AV	MEDINA	AVE
309	20186070726	2018	MFRAMR01358**C	1.66	40.032161	-82.973354	MEDINA	AV	OAKLAND PARK	AVE
310	20186071038	2018	MFRAMR01572**C	0.5	40.00744	-82.97734	ONTARIO	ST	25TH	AVE
311	20186071313	2018	MFRAMR01392**C	0.87	40.019692	-82.964996	MINNESOTA	AV	CLEVELAND	AVE
312	20186071787	2018	MFRAMR01572**C	1.45	40.023212	-82.976274	ONTARIO	ST	WEBER	RD
313	20186071883	2018	MFRAMR01549**C	0.391	40.029424	-82.968678	OAKLAWN	ST	NORTH BROADWAY	WAY
314	20186072021	2018	MFRAMR00195**C	1.08	40.025609	-82.984893	ATWOOD	TE	COMO	AVE
315	20186072218	2018	SFRARA25379**C	0.144	40.000603	-82.983967			17TH	AVE
316	20186072850	2018	CFRACR00603**C	1.13	40.000512	-82.979961	17TH	AV	HAMILTON	AVE
317	20186073159	2018	SFRASR00003**C	18.297	39.999531	-82.976238	CLEVELAND	AV	16TH	AVE
318	20186073186	2018	CFRACR00518**C	1.272	40.023834	-82.99048	WEBER	RD	AUDUBON	RD
319	20186073221	2018	CFRACR00093**C	0.851	40.014282	-82.98175	MCGUFFEY	RD	HUDSON	ST
320	20186073903	2018	MFRAMR00707**C	0.976	39.99957	-82.976295	16TH	AV	CLEVELAND	AVE
321	20186073947	2018	CFRACR00322**C	1.675	40.031023	-82.958148	OAKLAN PARK	AV	WESTERVILLE	RD
322	20186073951	2018	MFRAMR01103**C	0.28	40.031263	-82.979601	KARL	RD	OAKLAND PARK	AVE

323	20186073952	2018	CFRACR00518**C	1.753	40.02348	-82.981418	MCGUFFEY	RD	WEBER	RD
324	20186074151	2018	SFRASR00003**C	18.362	40.000347	-82.975727	I 71 W		17TH	AVE
325	20186074286	2018	CFRACR00322**C	1.331	40.03131	-82.964405	OAKLAND PARK	AV	CLEVELAND	AVE
326	20186074536	2018	SFRASR00003**C	19.99	40.022036	-82.963973	WESTERVILLE	RD	DENUNE	AVE
327	20186074731	2018	CFRACR00322**C	0.553	40.032019	-82.979167	KARL	RD	OAKLAND PARK	AVE
328	20186074762	2018	CFRACR00075**C	0.52	40.028592	-82.964259	CLEVELAND	AV	EDDYSTONE	AVE
329	20186074769	2018	SFRASR00003**C	19.83	40.019692	-82.964996	CLEVELAND	AV	MINNESOTA	AVE
330	20186074771	2018	SFRASR00003**C	18.3	39.999568	-82.976219	CLEVELAND	AV	16TH	AVE
331	20186075267	2018	CFRACR00093**C	1.468	40.013782	-82.970247	HUDSON	ST	BREMEN	ST
332	20186075353	2018	MFRAMR00688**C	0.585	40.002555	-82.979782	19TH	AV	HAMILTON	AVE
333	20186075395	2018	SFRASR00003**C	19.79	40.019012	-82.965021	CLEVELAND	AV	GENESSEE	AVE
334	20186075423	2018	MFRAMR00728**C	0.76	40.007866	-82.969692	26TH	AV	CLEVELAND	AVE
335	20186075432	2018	CFRACR00522**C	1.755	40.019309	-82.98153	MCGUFFEY	RD	GENESSEE	AVE
336	20186075434	2018	SFRASR00003**C	19.83	40.019692	-82.964996	CLEVELAND	AV	MINNESOTA	AVE
337	20186075435	2018	MFRAMR01363**C	0.009	40.022221	-82.980388	MELVA	AV	MANCHESTER	AVE
338	20186075462	2018	MFRAMR00646**C	0.824	39.997961	-82.980124	14TH	AV	HAMILTON	AVE
339	20186075465	2018	MFRAMR00727**C	0.468	40.004831	-82.975212	22ND	AV	MEDINA	AVE
340	20186075466	2018	MFRAMR00727**C	0.237	40.005009	-82.979551	22ND	AV	HAMILTON	AVE
341	20186075507	2018	MFRAMR00940**C	0.469	40.012249	-82.983863	GRASMERE	AV	CLINTON	ST
342	20186075870	2018	SFRASR00003**C	17.781	39.993549	-82.981866	CLEVELAND	AV	11TH	AVE
343	20186075963	2018	CFRACR00093**C	1.056	40.014102	-82.977823	HUDSON	ST	GERBERT	RD
344	20186076001	2018	SFRASR00003**C	18.099	39.997189	-82.97803	CLEVELAND	AV	WINDSOR	AVE
345	20186076071	2018	SFRASR00003**C	19.305	40.01266	-82.968014	CLEVELAND	AV	CORDELL	AVE
346	20186076192	2018	MFRAMR00726**C	0.129	40.006623	-82.977168	24TH	AV	ONTARIO	ST
347	20186076685	2018	SFRASR00003**C	18.227	39.998679	-82.976767	CLEVELAND	AV	15TH	AVE
348	20186076747	2018	MFRAMR00722**C	1.38	39.995968	-82.979343	12TH	AV	CLEVELAND	AVE
349	20186077260	2018	MFRAMR00110**C	0.12	40.021488	-82.982884	ABERDEEN	AV	GRASMERE	AVE
350	20186077471	2018	MFRAMR00681**C	1.2	40.010398	-82.98493	MAYNARD	AV	HOWEY	RD
351	20186077895	2018	CFRACR00077**C	0.16	40.030554	-82.9899	MAIZE	RD	NORTH BROADWAY	BLVD
352	20186077897	2018	CFRACR00518**C	2.639	40.022746	-82.96476	WEBER	RD	CLEVELAND	AVE
353	20186077990	2018	SFRASR00003**C	19.38	40.013656	-82.967399	CLEVELAND	AV	HUDSON	ST
354	20186078019	2018	MFRAMR00594**C	0.409	40.014017	-82.972405	DRESDEN	ST	HUDSON	ST
355	20186078727	2018	MFRAMR00724**C	0.441	40.0071	-82.971403	25TH	AV	CLEVELAND	AVE
356	20186078879	2018	SFRASR00003**C	18.944	40.007959	-82.97088	CLEVELAND	AV	26TH	AVE
357	20186079022	2018	CFRACR00093**C	0.265	40.014768	-82.99269	HUDSON	ST	HOMECROFT	DR
358	20186079191	2018	MFRAMR01684**C	0.15	40.026055	-82.991697	REIS	AV	COMO	AVE
359	20186079194	2018	CFRACR00522**C	2.491	40.030009	-82.980792	MCGUFFEY	RD	NORTH BROADWAY	RD
360	20186079368	2018	CFRACR00093**C	0.331	40.014719	-82.99143	HUDSON	ST	I 71 N	
361	20186079775	2018	SFRASR00003**C	18.019	39.996202	-82.979096	CLEVELAND	AV	12TH	AVE
362	20186080143	2018	CFRACR00603**C	1.407	40.000273	-82.974923	17TH	AV	BROOKS	AVE
363	20186080589	2018	MFRAMR01572**C	1.931	40.030061	-82.975758	BROADWAY	WA	ONTARIO	ST
364	20186080644	2018	MFRAMR00728**C	0.361	40.008304	-82.97716	26TH	AV	ONTARIO	ST
365	20186080650	2018	MFRAMR00728**C	0.79	40.00784	-82.969192	26TH	AV	CLEVELAND	AVE
366	20186080656	2018	CFRACR00093**C	1.565	40.013705	-82.968481	HUDSON	ST	BREMEN	ST
367	20186081306	2018	CFRACR00518**C	2.642	40.022744	-82.964711	CLEVELAND	AV	WEBER	RD
368	20186081783	2018	CFRACR00093**C	0.293	40.014747	-82.992145	HUDSON	ST	HOMECROFT	DR
369	20186081827	2018	MFRAMR00969**C	2.11	40.020175	-82.978315	HAMILTON	AV	MINNESOTA	AVE
370	20186081922	2018	SFRASR00003**C	19.379	40.013644	-82.967406	CLEVELAND	AV	HUDSON	ST
371	20186081929	2018	CFRACR00522**C	0.592	40.004224	-82.979731	HAMILTON	AV	21ST	AVE
372	20186082144	2018	SFRASR00003**C	19.699	40.01779	-82.965139	CLEVELAND	AV	ARLINGTON	AVE
373	20186082494	2018	SFRASR00003**C	18.631	40.003851	-82.973417	CLEVELAND	AV	21ST	AVE
374	20186082503	2018	CFRACR00075**C	0.309	40.025569	-82.964508	CLEVELAND	AV	LAKEVIEW	AVE
375	20186082586	2018	CFRACR00322**C	0.553	40.032019	-82.979167	KARL	RD	OAKLAND PARK	AVE
376	20186082611	2018	CFRACR00075**C	0.695	40.031085	-82.964061	CLEVELAND	AV	OAKLAND PARK	AVE

377	20186082616	2018	MFRAMR01042**C	0.5	40.014422	-82.98465	HOWEY	RD	HUDSON	ST
378	20186083517	2018	SFRASR00003**C	17.821	39.993939	-82.981462	CLEVELAND	AV	11TH	AVE
379	20186083895	2018	CFRACR00016**C	0.017	40.027286	-82.959708	WESTERVILLE	RD	AGLER	RD
380	20186085008	2018	MFRAMR02157**C	0.119	40.026765	-82.991507	WAINWRIGHT	DR	REIS	AVE
381	20186085050	2018	MFRAMR01007**C	0.962	40.023709	-82.986078	HIAWATHA	ST	WEBER	RD
382	20186085052	2018	MFRAMR00691**C	1.769	40.030369	-82.983093	NORTH BROADWAY	AV	HOWEY	RD
383	20186085054	2018	MFRAMR01581**C	0.14	40.016655	-82.989803	OSCEOLA	AV	AKOLA	AVE
384	20186085637	2018	CFRACR00093**C	0.576	40.014513	-82.986777	HUDSON	ST	HIAWATHA	ST
385	20186085704	2018	MFRAMR00969**C	1.56	40.011209	-82.979353	HAMILTON	AV	CLINTON	ST
386	20186085707	2018	CFRACR00075**C	0.52	40.028599	-82.964258	CLEVELAND	AV	EDDYSTONE	AVE
387	20186085765	2018	MFRAMR01231**C	0.163	40.015724	-82.964874	LINDEN	AV		
388	20186085893	2018	MFRAMR01543**C	0.014	40.02411	-82.972547	NORWOOD	ST	MELROSE	AVE
389	20186086015	2018	MFRAMR00623**C	0.437	40.028068	-82.968491	OAKLAWN	ST	BRIGHTON	RD
390	20186086123	2018	MFRAMR00691**C	2.499	40.02961	-82.969781	BROAD	WA	BREMEN	ST
391	20186086292	2018	CFRACR00093**C	0.455	40.014617	-82.989072	PONTIAC	ST	HUDSON	ST
392	20186086301	2018	SFRASR00003**C	18.374	40.000495	-82.975626	CLEVELAND	AV	17TH	AVE
393	20186086543	2018	MFRAMR00195**C	1.38	40.032279	-82.984032	ATWOOD	TE	OAKLAND PARK	AVE
394	20186086600	2018	MFRAMR01543**C	0.402	40.029891	-82.972271	NORWOOD	ST	NORTH BROADWAY	ST
395	20186087968	2018	MFRAMR00646**C	0.96	39.997861	-82.97734	14TH	AV	CLEVELAND	AVE
396	20186087970	2018	CFRACR00523**C	2.923	40.030893	-82.993872	NORTH BROADWAY	BL	EISENHOWER	RD
397	20186088067	2018	MFRAMR00195**C	1.085	40.025677	-82.984886	ATWOOD	TE	COMO	AVE
398	20186088133	2018		0	40.00103	-82.96917	18TH	AV	BILLITER	BLVD
399	20186088513	2018	CFRACR00075**C	0.695	40.031085	-82.964061	CLEVELAND	AV	OAKLAND PARK	AVE
400	20186088515	2018	MFRAMR04167**C	0.319	40.00413	-82.978322	21ST	AV	ST CLAIR	AVE
401	20186089172	2018	CFRACR00093**C	1.351	40.013882	-82.972381	HUDSON	ST	DRESDEN	ST
402	20186089242	2018	MFRAMR01007**C	0.71	40.019985	-82.986332	HIAWATHA	ST	ALAMO	AVE
403	20186089288	2018	CFRACR00603**C	1.132	40.00051	-82.979923	17TH	AV	HAMILTON	AVE
404	20186090076	2018	SFRASR00003**C	20.04	40.022568	-82.96356	WESTERVILLE	RD	WEBER	RD
405	20186090168	2018	SFRASR00003**C	19.379	40.013644	-82.967406	CLEVELAND	AV	HUDSON	ST
406	20186090344	2018	MFRAMR01549**C	0.41	40.029708	-82.968667	OAKLAWN	ST	NORTH BROADWAY	WAY
407	20186090357	2018	MFRAMR00899**C	0.312	40.019076	-82.976366	GENESSEE	AV	ONTARIO	ST
408	20186090421	2018	CFRACR00075**C	0.695	40.031085	-82.964061	CLEVELAND	AV	OAKLAND PARK	AVE
409	20186090601	2018	MFRAMR01269**C	0.409	40.014971	-82.976692	LOTETTA	AV	ONTARIO	ST
410	20186090650	2018	CFRACR00093**C	1.702	40.013584	-82.965701	HUDSON	ST	LINDEN	AVE
411	20186091396	2018	CFRACR00322**C	0.553	40.032019	-82.979167	OAKLAND PARK	AV	KARL	RD
412	20186091397	2018	MFRAMR00727**C	0.777	40.004463	-82.969852	22ND	AV	GLADSTONE	AVE
413	20186091521	2018	SFRASR00003**C	19.775	40.018845	-82.965038	CLEVELAND	AV	GENESSEE	AVE
414	20186091665	2018	CFRACR00093**C	1.606	40.013662	-82.967531	HUDSON	ST	CLEVELAND	AVE
415	20186092012	2018	MFRAMR00729**C	0.537	40.005296	-82.969792	23RD	AV	GLADSTONE	AVE
416	20186092100	2018	CFRACR00093**C	0.343	40.01471	-82.991185	HUDSON	ST	AUDUBON	ST
417	20186092115	2018	SFRASR00003**C	18.374	40.000495	-82.975626	17TH	AV	CLEVELAND	AVE
418	20186092358	2018	MFRAMR00707**C	0.781	39.9997	-82.980002	16TH	AV	HAMILTON	AVE
419	20186092865	2018	SFRASR00003**C	18.81	40.006284	-82.971931	CLEVELAND	AV	24TH	AVE
420	20186093048	2018	SFRASR00003**C	18.374	40.000495	-82.975626	17TH	AV	CLEVELAND	AVE
421	20186093049	2018	MFRAMR00724**C	0.006	40.007509	-82.979362	25TH	AV	HAMILTON	AVE
422	20186093516	2018	MFRAMR01295**C	0.291	40.022215	-82.97614	ONTARIO	ST	MANCHESTER	AVE
423	20186093922	2018	CFRACR00603**C	1.279	40.000387	-82.977301	17TH	AV	ONTARIO	ST
424	20186094387	2018	CFRACR00576**C	1.252	39.993768	-82.98339	11TH	AV	JEFFERSON	AVE
425	20186094594	2018	CFRACR00522**C	0.004	39.996958	-82.97838	13TH	AV	CLEVELAND	AVE
426	20186094598	2018	SFRASR00003**C	18.36	40.000324	-82.975742	CLEVELAND	AV	17TH	AVE
427	20186094599	2018	SFRASR00003**C	18.36	40.000324	-82.975742	CLEVELAND	AV	17TH	AVE
428	20186094607	2018	MFRAMR01221**C	0.554	39.997183	-82.981903	LEXINGTON	AV	13TH	AVE
429	20186094695	2018	MFRAMR01295**C	0.842	40.021765	-82.965546	MANCHESTER	AV	CLEVELAND	AVE
430	20186094732	2018	CFRACR00522**C	2.041	40.023495	-82.981473	MCGUFFEY	RD	WEBER	RD

431	20186094789	2018	CFRACR00518**C	1.75	40.023482	-82.981475	MCGUFFEY	RD	WEBER	RD
432	20186095250	2018	MFRAMR00969**C	1.882	40.016938	-82.978568	HAMILTON	AV	BRIARWOOD	AVE
433	20186095522	2018	MFRAMR01543**C	0.201	40.026894	-82.972254	NORWOOD	ST	WELDON	AVE
434	20186095815	2018	SFRASR00003**C	18.101	39.997214	-82.978002	CLEVELAND	AV	WINDSOR	AVE
435	20186096057	2018	CFRACR00093**C	0.932	40.01421	-82.980165	HUDSON	ST	LEXINGTON	AVE
436	20186096512	2018	MFRAMR00665**C	0.313	40.030326	-82.965077	KENWORTH	RD	CLEVELAND	AVE
437	20186096773	2018	SFRASR00003**C	18.946	40.007986	-82.970863	CLEVELAND	AV	26TH	AVE
438	20186096810	2018	MFRAMR00195**C	0.741	40.02062	-82.985317	ATWOOD	TE	ALAMO	AVE
439	20186097250	2018	SFRASR00003**C	19.137	40.010458	-82.969368	CLEVELAND	AV	BLAKE	AVE
440	20186097365	2018	MFRAMR00181**C	0.375	40.017975	-82.969549	ARLINGTON	AV	GREENWICH	ST
441	20186097390	2018	MFRAMR00691**C	1.64	40.030482	-82.985471	BROADWAY	ST	HIAWATHA	ST
442	20186098088	2018	SFRASR00003**C	20.3	40.025835	-82.961031	WESTERVILLE	RD	SUWANEE	RD
443	20186098110	2018	CFRACR00518**C	1.94	40.023283	-82.977891	WEBER	RD	HAMILTON	AVE
444	20186098321	2018	CFRACR00522**C	1.15	40.010313	-82.981741	MCGUFFEY	RD	MAYNARD	AVE
445	20186098345	2018	MFRAMR00594**C	0.11	40.009703	-82.972776	DRESDEN	ST	MAYNARD	AVE
446	20186098849	2018	SFRASR00003**C	19.27	40.012151	-82.968316	CLEVELAND	AV	KENMORE	RD
447	20186099194	2018	SFRASR00003**C	19.208	40.011323	-82.968813	CLEVELAND	AV	CORDELL	AVE
448	20186100251	2018	CFRACR00603**C	1.04	40.000591	-82.98162	17TH	AV	LEXINGTON	AVE
449	20186100296	2018	CFRACR00522**C	0.652	40.005042	-82.97967	HAMILTON	AV	22ND	AVE
450	20186100727	2018	SFRASR00003**C	19.99	40.022036	-82.963973	WESTERVILLE	RD	DENUNE	AVE
451	20186100730	2018	MFRAMR01358**C	1.013	40.023153	-82.973951	MEDINA	AV	WEBER	RD
452	20186100732	2018	MFRAMR01036**C	0.194	40.011978	-82.975953	HOMESTEAD	DR	CLINTON	ST
453	20186100917	2018	CFRACR00093**C	1.7	40.013586	-82.96574	HUDSON	ST	LINDEN	AVE
454	20186101511	2018	MFRAMR00906**C	0.599	40.02768	-82.977173	GERBERT	RD	WELDON	AVE
455	20186102465	2018	SFRASR00003**C	18.061	39.996719	-82.978551	CLEVELAND	AV	13TH	AVE
456	20186102571	2018	CFRACR00576**C	1.225	39.993795	-82.983969	11TH	AV	KINGRY	ST
457	20186102619	2018	MFRAMR00726**C	0.12	40.006631	-82.977344	24TH	AV	ONTARIO	ST
458	20186103161	2018	SFRARA25386**C	0.018	40.015067	-82.993677	HUDSON	ST		
459	20186103164	2018	MFRAMR01687**C	0.404	40.015758	-82.973752	REPUBLIC	AV	DRESDEN	ST
460	20186103264	2018	CFRACR00522**C	1.694	40.018413	-82.981518	MCGUFFEY	RD	BRIARWOOD	AVE
461	20186104064	2018	SFRASR00003**C	18.52	40.002334	-82.974423	CLEVELAND	AV	19TH	AVE
462	20186104084	2018	CFRACR00603**C	1.351	40.000331	-82.975915	17TH	AV	CLEVELAND	AVE
463	20186104318	2018	CFRACR00093**C	0.869	40.014265	-82.981428	HUDSON	ST	MCGUFFEY	RD
464	20186105647	2018	MFRAMR01425**C	0.428	40.017083	-82.965302	MYRTLE	AV	CLEVELAND	AVE
465	20186105654	2018	CFRACR00093**C	1.11	40.014061	-82.97681	HUDSON	ST	ONTARIO	ST
466	20186105660	2018	MFRAMR00197**C	0.104	40.0162	-82.991057	AUDUBON	RD	ARCADIA	AVE
467	20186105724	2018	MFRAMR00315**C	0.701	40.016639	-82.972228	BRIARWOOD	AV	DRESDEN	ST
468	20186105854	2018	MFRAMR01295**C	0.18	40.022297	-82.978146	MANCHESTER	AV	HAMILTON	AVE
469	20186105855	2018	MFRAMR00948**C	0.19	40.016448	-82.96791	GREENWICH	ST	BRIARWOOD	AVE
470	20186105931	2018	CFRACR00518**C	2.622	40.022753	-82.965091	WEBER	RD	CLEVELAND	AVE
471	20186107150	2018	CFRACR00522**C	1.412	40.014294	-82.981424	MCGUFFEY	RD	HUDSON	ST
472	20186107358	2018	CFRACR00518**C	2.019	40.02322	-82.976472	WEBER	RD	ONTARIO	ST
473	20186107708	2018	CFRACR00093**C	1.172	40.014012	-82.975673	HUDSON	ST	HOMESTEAD	DR
474	20186109991	2018	CFRACR00518**C	1.94	40.023283	-82.977891	WEBER	RD	HAMILTON	AVE
475	20186110098	2018	CFRACR00518**C	1.44	40.023696	-82.98734	WEBER	RD	AZELDA	ST
476	20186110130	2018	CFRACR00322**C	0.99	40.031615	-82.970899	OAKLAND PARK	AV	DRESDEN	ST
477	20186110141	2018	CFRACR00093**C	0.864	40.01427	-82.981518	HUDSON	ST	MCGUFFEY	RD
478	20186110156	2018	CFRACR00603**C	1.389	40.000293	-82.975239	17TH	AV	ISABEL	AVE
479	20186110284	2018	MFRAMR00451**C	1.321	40.011954	-82.976693	CLINTON	ST	ONTARIO	ST
480	20186110293	2018	CFRACR00093**C	0.69	40.014422	-82.98465	HUDSON	ST	HOWEY	RD
481	20186110668	2018		0	39.99796	-82.9839	17TH	AV	I 71 N	
482	20186110670	2018	SFRASR00003**C	17.843	39.994193	-82.981202	CLEVELAND	AV	11TH	AVE
483	20186110999	2018	CFRACR00518**C	2.64	40.022745	-82.964741	WEBER	RD	CLEVELAND	AVE
484	20186111001	2018	MFRAMR02182**C	0.243	40.028012	-82.989127	WELDON	AV	PONTIAC	ST

485	20186111194	2018	CFRACR00075**C	0.71	40.031294	-82.96404	CLEVELAND	AV	OAKLAND PARK	AVE
486	20186111282	2018	MFRAMR02182**C	0.237	40.028053	-82.989228	WELDON	AV	MAIZE	RD
487	20186112421	2018	MFRAMR01687**C	0.599	40.015581	-82.970034	REPUBLIC	AV	BREMEN	ST
488	20186112526	2018	SFRASR00003**C	18.112	39.997348	-82.977851	CLEVELAND	AV	WINDSOR	AVE
489	20186112528	2018	SFRASR00003**C	19.638	40.017057	-82.965279	CLEVELAND	AV	MYRTLE	AVE
490	20186114200	2018	CFRACR00075**C	0.348	40.026099	-82.964462	CLEVELAND	AV	LAKEVIEW	AVE
491	20186114647	2018	CFRACR00522**C	1.27	40.012169	-82.9816	MCGUFFEY	RD	CLINTON	ST
492	20186114725	2018	MFRAMR00207**C	0.732	40.025165	-82.987194	AZELDA	ST	COMO	AVE
493	20186115045	2018	CFRACR00522**C	0.659	40.005142	-82.979663	HAMILTON	AV	22ND	AVE
494	20186115147	2018	CFRACR00075**C	0.71	40.031294	-82.96404	CLEVELAND	AV	OAKLAND PARK	AVE
495	20186115190	2018	MFRAMR00727**C	0.675	40.004558	-82.97174	22ND	AV	GLADSTONE	AVE
496	20186115618	2018	MFRAMR01358**C	1.592	40.031236	-82.973497	MEDINA	AV	OAKLAND PARK	AVE
497	20186115710	2018	SFRASR00003**C	18.362	40.000349	-82.975725	CLEVELAND	AV	17TH	AVE
498	20186115764	2018	CFRACR00322**C	1.351	40.031294	-82.964021	OAKLAND PARK	AV	CLEVELAND	AVE
499	20186115868	2018	CFRACR00093**C	1.61	40.013656	-82.967399	HUDSON	ST	CLEVELAND	AVE
500	20186115890	2018	CFRACR00075**C	0.71	40.031294	-82.96404	CLEVELAND	AV	OAKLAND PARK	AVE
501	20186116143	2018	MFRAMR00315**C	0.867	40.016499	-82.969076	BRIARWOOD	AV	BREMEN	ST
502	20186116289	2018	SFRASR00003**C	19.868	40.020146	-82.964976	CLEVELAND	AV	LINDEN	PL
503	20186116363	2018	CFRACR00093**C	1.61	40.013656	-82.967399	HUDSON	ST	CLEVELAND	AVE
504	20186116364	2018	MFRAMR00631**C	0.846	40.025809	-82.989362	COMO	AV	PONTIAC	ST
505	20186116492	2018	CFRACR00576**C	1.218	39.993802	-82.984118	KINGRY	ST	11TH	AVE
506	20186116672	2018	MFRAMR00940**C	1.525	40.029551	-82.982079	GRASMERE	AV	BROADWAY	RD
507	20186116947	2018	MFRAMR01036**C	0.171	40.011627	-82.975978	HOMESTEAD	DR	CLINTON	ST
508	20186117429	2018	CFRACR00093**C	1.61	40.013656	-82.967399	HUDSON	ST	CLEVELAND	AVE
509	20186118071	2018	SFRASR00003**C	19.579	40.016342	-82.965721	CLEVELAND	AV	BRIARWOOD	AVE
510	20186118079	2018	MFRAMR00478**C	0.248	40.011154	-82.968194	CORDELL	AV	CLEVELAND	AVE
511	20186118101	2018	CFRACR00075**C	0.71	40.031294	-82.96404	CLEVELAND	AV	OAKLAND PARK	AVE
512	20186118176	2018	MFRAMR00940**C	0.289	40.009576	-82.983811	GRASMERE	AV	DUXBERRY	AVE
513	20186118177	2018	MFRAMR01463**C	1.21	40.010357	-82.982895	JEFFERSON	AV	MAYNARD	AVE
514	20186118178	2018	SFRASR00003**C	18.955	40.008097	-82.970795	CLEVELAND	AV	26TH	AVE
515	20186118182	2018	MFRAMR01295**C	0.23	40.022261	-82.977249	MANCHESTER	AV	MEDINA	AVE
516	20186118184	2018	CFRACR00522**C	1.02	40.010207	-82.979428	HAMILTON	AV	MAYNARD	AVE
517	20186118329	2018	CFRACR00518**C	1.753	40.02348	-82.981418	WEBER	RD	MCGUFFEY	RD
518	20186118638	2018	CFRACR00075**C	0.582	40.02951	-82.964198	CLEVELAND	AV	NORTH BROADWAY	AVE
519	20186118658	2018	CFRACR00093**C	0.442	40.014626	-82.989283	HUDSON	ST	PONTIAC	ST
520	20186118661	2018	SFRASR00003**C	19.788	40.018989	-82.965024	CLEVELAND	AV	GENESSEE	AVE
521	20186118751	2018	CFRACR00075**C	0.019	40.021308	-82.964833	CLEVELAND	AV	ABERDEEN	AVE
522	20186118770	2018	MFRAMR00430**C	0.709	39.995141	-82.982022	CHITTENDEN	AV	WRIGHT	AVE
523	20186119069	2018	SFRASR00003**C	19.376	40.013602	-82.967433	CLEVELAND	AV	HUDSON	ST
524	20186119192	2018	MFRAMR00691**C	2.795	40.029483	-82.9643	CLEVELAND	AV	NORTHBROADWAY	ST
525	20186119395	2018	MFRAMR00724**C	0.391	40.007255	-82.972077	25TH	AV		
526	20186119443	2018	CFRACR00093**C	0.63	40.01447	-82.985741	HUDSON	ST	ATWOOD	TER
527	20186119791	2018	CFRACR00322**C	0.539	40.032032	-82.979452	OAKLAND PARK	AV	KARL	RD
528	20186120120	2018	SFRASR00003**C	19.64	40.017081	-82.965264	CLEVELAND	AV	MYRTLE	AVE
529	20186120441	2018	MFRAMR00451**C	1.349	40.011931	-82.976167	CLINTON	ST	HOMESTEAD	DR
530	20186120631	2018	SFRASR00003**C	18.75	40.005441	-82.972436	CLEVELAND	AV	23RD	AVE
531	20186120657	2018	SFRASR00003**C	19.426	40.014346	-82.966975	CLEVELAND	AV	LORETTA	AVE
532	20186120690	2018	MFRAMR00707**C	0.69	39.999756	-82.981704	717 17TH	AV	KORBEL	AVE
533	20186121073	2018	MFRAMR01687**C	0.25	40.015887	-82.976623	ONTARIO	ST	REPBULIC	AVE
534	20186121074	2018	CFRACR00322**C	0.648	40.031927	-82.977311	OAKLAND PARK	AV	WALMAR	DR
535	20186121075	2018	CFRACR00518**C	1.442	40.023696	-82.987304	WEBER	RD	AZELDA	ST
536	20186121087	2018	CFRACR00518**C	1.504	40.023685	-82.986188	WEBER	RD	HIAWATHA	ST
537	20186121175	2018	CFRACR00322**C	0.553	40.032019	-82.979167	KARL	RD	OAKLAND PARK	AVE
538	20186121176	2018	CFRACR00518**C	1.75	40.023482	-82.981475	WEBER	RD	MCGUFFEY	RD

539	20186121538	2018	MFRAMR01221**C	0.804	40.000793	-82.981615	LEXINGTON	AV	17TH	AVE
540	20186121614	2018	CFRACR00093**C	1.05	40.014106	-82.977935	HUDSON	ST	GERBERT	RD
541	20186121713	2018	MFRAMR01035**C	0.025	40.015138	-82.992774	I 71 N		11TH	AVE
542	20186121857	2018	CFRACR00093**C	0.237	40.014797	-82.993204	HUDSON	ST	I 71 N	
543	20186121911	2018	CFRACR00093**C	0.429	40.014637	-82.98953	HUDSON	ST	OSCEOLA	AVE
544	20186122116	2018	CFRACR00093**C	0.991	40.014156	-82.978982	HUDSON	ST	HAMILTON	AVE
545	20186122496	2018	MFRAMR01425**C	0.065	40.017388	-82.972095	MYRTLE	AV	DRESDEN	ST
546	20186122606	2018	SFRASR00003**C	18.776	40.005809	-82.972215	22ND	AV	CLEVELAND	AVE
547	20186123066	2018	MFRAMR01548**C	1.11	40.032626	-82.993622	OAKLAND PARK	AV	EISENHOWER	RD
548	20186123276	2018	CFRACR00093**C	0.984	40.014162	-82.979128	MCGUFFEY	RD	HUDSON	ST
549	20186123372	2018	CFRACR00603**C	1.36	40.000324	-82.975742	17TH	AV	CLEVELAND	AVE
550	20186123373	2018	CFRACR00093**C	0.628	40.014472	-82.985779	ATWOOD	TE	HUDSON	ST
551	20186123425	2018	CFRACR00093**C	0.218	40.014816	-82.993547	HUDSON	ST	BEULAH	ST
552	20186123861	2018	SFRASR00003**C	18.718	40.005002	-82.972709	CLEVELAND	AV	22ND	AVE
553	20186124017	2018	MFRAMR00594**C	1.635	40.03173	-82.971037	DRESDEN	ST	OAKLAND PARK	AVE
554	20186124331	2018	CFRACR00518**C	1.761	40.023474	-82.981265	WEBER	RD	MCGUFFEY	RD
555	20186124594	2018	MFRAMR00717**C	0.99	39.996767	-82.977799	13TH	AV	ISABEL	AVE
556	20186124597	2018	SFRASR00003**C	19.799	40.019165	-82.965016	CLEVELAND	AV	GENESSEE	AVE
557	20186125041	2018	SFRASR00003**C	17.819	39.99392	-82.981482	CLEVELAND	AV	11TH	AVE
558	20186125042	2018	CFRACR00522**C	0.33	40.000512	-82.979957	HAMILTON	AV	17TH	AVE
559	20186125107	2018	MFRAMR01572**C	0.262	40.004141	-82.977045	ONTARIO	ST	21ST	AVE
560	20186125233	2018	CFRACR00093**C	0.87	40.014264	-82.981412	HUDSON	ST	MCGUFFEY	RD
561	20186125783	2018	CFRACR00093**C	0.36	40.014696	-82.990866	HUDSON	ST	AUDUBON	RD
562	20186125808	2018	MFRAMR00691**C	2.795	40.029483	-82.9643	BROADWAY	ST	CLEVELAND	AVE
563	20186125914	2018	SFRASR00003**C	19.459	40.014787	-82.966693	CLEVELAND	AV	HUDSON	ST
564	20186126359	2018	MFRAMR00594**C	1.219	40.025477	-82.971311	DRESDEN	ST	MILFORD	ST
565	20186127051	2018	MFRAMR00727**C	0.094	40.00512	-82.982293	22ND	AV	JEFFERSON	AVE
566	20186127560	2018	CFRACR00603**C	1.457	40.000234	-82.973961	17TH	AV	BROOKS	AVE
567	20186128055	2018	SFRASR00003**C	18.812	40.006314	-82.971913	CLEVELAND	AV	24TH	AVE
568	20186128565	2018	SFRASR00003**C	19.33	40.012979	-82.967826	CLEVELAND	AV	KOHR	PL
569	20186128684	2018	CFRACR00077**C	0.17	40.030705	-82.989889	MAIZE	RD	NORTH BROADWAY	WAY
570	20186128788	2018	MFRAMR01269**C	0.651	40.014761	-82.972175	LORETTA	AV	DRESDEN	ST
571	20186129407	2018	MFRAMR01392**C	0.481	40.019911	-82.972385	MINNESOTA	AV	DRESDEN	ST
572	20186129544	2018	CFRACR00093**C	1.11	40.014061	-82.97681	HUDSON	ST	ONTARIO	ST
573	20186130199	2018	SFRASR00003**C	18.238	39.998825	-82.976675	CLEVELAND	AV	15TH	AVE
574	20186130354	2018	MFRAMR00613**C	0.857	40.008669	-82.969301	DUXBERRY	AV	CLEVELAND	AVE
575	20186130355	2018	CFRACR00522**C	1.755	40.019315	-82.98153	MCGUFFEY	RD	GENNESSEE	AVE
576	20186130961	2018	CFRACR00093**C	0.626	40.014473	-82.985817	HUDSON	ST	ATWOOD	TER
577	20186130971	2018	CFRACR00075**C	0.672	40.030763	-82.964095	CLEVELAND	AV	OAKLAND PARK	AVE
578	20186132426	2018	MFRAMR00940**C	0.572	40.013916	-82.983636	GRASMERE	AV	HUDSON	ST
579	20186132578	2018	MFRAMR01572**C	0.941	40.013927	-82.976828	ONTARIO	ST	HUDSON	ST
580	20186132669	2018	SFRASR00003**C	19.383	40.013701	-82.967371	CLEVELAND	AV	HUDSON	ST
581	20186132702	2018	SFRASR00003**C	19.389	40.013791	-82.967316	CLEVELAND	AV	HUDSON	ST
582	20186132712	2018	MFRAMR00969**C	1.573	40.011395	-82.979339	HAMILTON	AV	CLINTON	ST
583	20186132858	2018	MFRAMR00681**C	1.019	40.010594	-82.988322	MAYNARD	AV	VELMA	AVE
584	20186133644	2018	SFRASR00003**C	18.511	40.00224	-82.974479	CLEVELAND	AV	19TH	AVE
585	20186133768	2018	MFRAMR01232**C	0.009	40.020149	-82.964825	LINDEN	PL	CLEVELAND	AVE
586	20186133783	2018	SFRASR00003**C	20.005	40.022195	-82.96385	WESTERVILLE	RD	WEBER	RD
587	20186133786	2018	CFRACR00522**C	1.471	40.015207	-82.981479	MCGUFFEY	RD	LORETTA	AVE
588	20186133787	2018	CFRACR00075**C	0.18	40.02366	-82.964662	CLEVELAND	AV	WEBER	RD
589	20186134181	2018	CFRACR00093**C	0.41	40.014655	-82.989902	HUDSON	ST	OSCEOLA	AVE
590	20186134448	2018	CFRACR00322**C	0.5	40.032073	-82.980242	MCGUFFEY	RD	OAKLAND PARK	AVE
591	20186135121	2018	MFRAMR00638**C	0.902	40.001435	-82.97789	18TH	AV	ONTARIO	ST
592	20186135169	2018	TFRATR00094**C	0.043	40.02199	-82.963186	DENUNE	AV	WESTERVILLE	RD

593	20186135205	2018	CFRACR00093**C	1.346	40.013886	-82.972482	HUDSON	ST	DRESDEN	ST
594	20186135206	2018	MFRAMR00688**C	0.405	40.002698	-82.983175	19TH	AV	JEFFERSON	AVE
595	20186135571	2018	CFRACR00522**C	2.509	40.030271	-82.980766	BROADWAY	RD	MCGUFFEY	RD
596	20186135850	2018	SFRARA25386**C	0.015	40.015025	-82.993649			HUDSON	ST
597	20186135908	2018	CFRACR00522**C	0.65	40.005013	-82.979672	HAMILTON	AV	22ND	AVE
598	20186136354	2018	CFRACR00522**C	1.755	40.019309	-82.98153	MCGUFFEY	RD	GENESSEE	AVE
599	20186136357	2018	CFRACR00518**C	1.731	40.023495	-82.981849	WEBER	RD	MCGUFFEY	RD
600	20186136477	2018	SFRASR00003**C	19.021	40.008859	-82.970335	CLEVELAND	AV	DUXBERRY	AVE
601	20186136606	2018	CFRACR00093**C	1.499	40.013759	-82.969751	HUDSON	ST	BREMEN	ST
602	20186137146	2018	CFRACR00522**C	2.26	40.026682	-82.981126	MCGUFFEY	RD	SANDLIN	AVE
603	20186137265	2018	MFRAMR00620**C	0.779	40.010414	-82.969018	BLAKE	ST	CLEVELAND	ST
604	20186137306	2018	MFRAMR00727**C	0.249	40.005003	-82.97932	22ND	AV	HAMILTON	AVE
605	20186137753	2018	MFRAMR00899**C	0.06	40.019411	-82.984208	GENESSEE	AV	HOWEY	RD
606	20186137774	2018	SFRASR00003**C	19.381	40.013664	-82.967393	CLEVELAND	AV	HUDSON	ST
607	20186137952	2018	CFRACR00518**C	2.64	40.022745	-82.964741	WEBER	RD	CLEVELAND	AVE
608	20186138050	2018	MFRAMR00195**C	0.848	40.022181	-82.985234	ATWOOD	TE	ABERDEEN	AVE
609	20186138052	2018	MFRAMR00668**C	0.802	40.025447	-82.961948	LAKEVIEW	AV	WESTERVILLE	RD
610	20186138053	2018	MFRAMR01639**C	1.172	40.027479	-82.988108	PONTIAC	ST	WELDON	AVE
611	20186138399	2018	MFRAMR01381**C	0.284	40.025339	-82.971425	MILFORD	AV	DRESDEN	ST
612	20186138404	2018	SFRASR00003**C	18.36	40.000324	-82.975742	CLEVELAND	AV	17TH	AVE
613	20186138443	2018	MFRAMR00181**C	0.598	40.017806	-82.965367	ARLINGTON	AV	CLEVELAND	AVE
614	20186138613	2018	SFRASR00003**C	19.274	40.012209	-82.968281	CLEVELAND	AV	KENMORE	RD
615	20186138812	2018	CFRACR00322**C	1.635	40.031056	-82.958873	OAKLAND PARK	AV	WESTERVILLE	RD
616	20186139034	2018	CFRACR00603**C	1.13	40.000512	-82.979957	17TH	AV	HAMILTON	AVE
617	20186139085	2018	CFRACR00518**C	1.75	40.023482	-82.981471	WEBER	RD	MC GUFFEY	RD
618	20186139092	2018	MFRAMR00722**C	1.274	39.996014	-82.981289	12TH	AV	ACCOMODATION	AVE
619	20186139160	2018	MFRAMR00307**C	1.23	40.029618	-82.969949	BREMEN	ST	NORTH BROADWAY	ST
620	20186139454	2018	SFRASR00003**C	20.05	40.022673	-82.963479	WESTERVILLE	RD	WEBER	RD
621	20186139946	2018	SFRASR00003**C	18.613	40.003601	-82.973583	CLEVELAND	AL	20TH	AVE
622	20186140053	2018	MFRAMR00771**C	0.269	40.030755	-82.993733	EISENHOWER	RD	NORTH BROADWAY	AVE
623	20186140057	2018	MFRAMR01684**C	0.599	40.032524	-82.991284	REIS	AV	OAKLAND PARK	AVE
624	20186140063	2018	SFRASR00003**C	19.324	40.012918	-82.967862	CLEVELAND	AV	KOHR	PL
625	20186140086	2018	SFRASR00003**C	19.408	40.014076	-82.967141	CLEVELAND	AV	HUDSON	ST
626	20186140155	2018	MFRAMR01581**C	0.292	40.018842	-82.989664	OSCEOLA	AV	AKOLA	AVE
627	20186140156	2018	CFRACR00518**C	2.385	40.022907	-82.969673	WEBER	RD	BREMEN	ST
628	20186140733	2018	CFRACR00603**C	1.039	40.000592	-82.981638	17TH	AV	LEXINGTON	AVE
629	20186140734	2018	CFRACR00576**C	1.25	39.993769	-82.983425	11TH	AV	JEFFERSON	AVE
630	20186140768	2018	SFRASR00003**C	19.995	40.022089	-82.963932	WESTERVILLE	RD	DENUNE	AVE
631	20186140790	2018	CFRACR00075**C	0.301	40.025449	-82.964517	CLEVELAND	AV	LAKEVIEW	AVE
632	20186140815	2018	CFRACR00518**C	1.752	40.02348	-82.981437	WEBER	RD	MCGUFFEY	RD
633	20186141516	2018	SFRASR00003**C	18.08	39.996952	-82.978304	CLEVELAND	AV	13TH	AVE
634	20186141591	2018	SFRASR00003**C	18.539	40.002596	-82.974252	19TH	AV	CLEVELAND	AVE
635	20186141949	2018	MFRAMR00723**C	1.037	40.003102	-82.972809	20TH	AV	CLEVELAND	AVE
636	20186141977	2018	SFRASR00003**C	19.79	40.019012	-82.965021	CLEVELAND	AV	GENESSEE	AVE
637	20186142217	2018	MFRAMR01295**C	0.823	40.02178	-82.965915	MANCHESTER	AV	CLEVELAND	AVE
638	20186142283	2018	CFRACR00322**C	1.312	40.031326	-82.96477	OAKLAND PARK	AV	CLEVELAND	AVE
639	20186143308	2018	CFRACR00093**C	1.629	40.013641	-82.967048	HUDSON	ST	CLEVELAND	AVE
640	20186143309	2018	CFRACR00603**C	1.36	40.000324	-82.975742	17TH	AV	CLEVELAND	AVE
641	20186143858	2018	MFRAMR00940**C	1.57	40.03019	-82.982006	GRASMERE	AV	NORTH BROADWAY	WAY
642	20186143966	2018	CFRACR00322**C	0.63	40.03194	-82.977581	OAKLAND PARK	AV	HAMILTON	AVE
643	20186144169	2018	CFRACR00576**C	1.348	39.993705	-82.981737	11TH	AV	CLEVELAND	AVE
644	20186145444	2018	MFRAMR00638**C	1.171	40.001209	-82.972834	18TH	AV	LOUIS	AVE
645	20186145463	2018	SFRASR00003**C	19.208	40.011323	-82.968813	CLEVELAND	AV	CORDELL	AVE
646	20186146097	2018	CFRACR00075**C	0.707	40.031252	-82.964044	CLEVELAND	AV	OAKLAND PARK	AVE

647	20186146343	2018	SFRASR00003**C	20.142	40.023853	-82.962582	WESTERVILLE	RD	MELROSE	AVE
648	20186146360	2018	CFRACR00093**C	0.87	40.014264	-82.981411	HUDSON	ST	MCGUFFEY	RD
649	20186146364	2018	CFRACR00093**C	1.017	40.014134	-82.978518	HUDSON	ST		
650	20186147424	2018	MFRAMR01581**C	0.134	40.016569	-82.989808	OSCEOLA	AV	AKOLA	AVE
651	20186148124	2018	CFRACR00093**C	0.284	40.014753	-82.992314	HUDSON	ST	HOMECROFT	DR
652	20186148182	2018	SFRASR00003**C	19.384	40.013716	-82.967362	CLEVELAND	AV	HUDSON	ST
653	20186148186	2018	MFRAMR00723**C	1.171	40.002959	-82.970285	20TH	AV	GLADSTONE	AVE
654	20186148402	2018	SFRASR00003**C	18.808	40.006262	-82.971944	CLEVELAND	AV	24TH	AVE
655	20186148683	2018	CFRACR00603**C	1.351	40.000331	-82.975915	17TH	AV	CLEVELAND	AVE
656	20186148761	2018	SFRASR00003**C	18.44	40.001295	-82.975083	CLEVELAND	AV	18TH	AVE
657	20186149288	2018	CFRACR00075**C	0.12	40.022745	-82.964741	CLEVELAND	AV	WEBER	RD
658	20186149488	2018	MFRAMR00594**C	0.691	40.018108	-82.97214	DRESDEN	ST	ARLINGTON	AVE
659	20186149491	2018	CFRACR00518**C	2.149	40.023111	-82.973972	WEBER	RD	MEDINA	AVE
660	20186149669	2018	CFRACR00075**C	0.71	40.031294	-82.96404	CLEVELAND	AV	OAKLAND PARK	AVE
661	20186149827	2018	SFRASR00003**C	18.64	40.003961	-82.973371	CLEVELAND	AV	21ST	AVE
662	20186149933	2018	SFRASR00003**C	19.642	40.017104	-82.965256	CLEVELAND	AV	MYRTLE	AVE
663	20186150724	2018	CFRACR00075**C	0.644	40.030371	-82.964135	CLEVELAND	AV	OAKLAND PARK	AVE
664	20186150820	2018	MFRAMR00729**C	0.361	40.0055	-82.972791	23RD	AV	CLEVELAND	AVE
665	20186150822	2018	MFRAMR00594**C	0.29	40.012321	-82.972578	DRESDEN	ST	KENMORE	RD
666	20186151014	2018	SFRASR00003**C	19.371	40.013534	-82.967476	CLEVELAND	AV	HUDSON	ST
667	20186151461	2018	SFRASR00003**C	20.05	40.022673	-82.963479	WESTERVILLE	RD	WEBER	RD
668	20186151599	2018		0	40.02931	-82.98116	MCGUFFEY	RD	N BRODWAY	WAY
669	20186151983	2018	MFRAMR00451**C	1.309	40.011963	-82.976918	CLINTON	ST	ONTARIO	ST
670	20186153435	2018	MFRAMR01269**C	0.621	40.014788	-82.972746	LORETTA	AV	DRESDEN	AVE
671	20186154774	2018	CFRACR00075**C	0.52	40.028592	-82.964259	CLEVELAND	AV	EDDYSTONE	AVE
672	20186154922	2018	CFRACR00518**C	1.33	40.023785	-82.989375	WEBER	RD	OSCEOLA	AVE
673	20186155245	2018	MFRAMR00899**C	0.116	40.019358	-82.983109	GENESSEE	AV	GRASMERE	AVE
674	20186155375	2018	MFRAMR01042**C	0.847	40.020221	-82.984154	HOWEY	RD	GENESSEE	AVE
675	20186155423	2018	CFRACR00093**C	1.236	40.013961	-82.974502	HUDSON	ST	MEDINA	AVE
676	20186155438	2018	CFRACR00077**C	0.297	40.032597	-82.989752	MAIZE	RD	OKALAND PARK	AVE
677	20186156106	2018	CFRACR00093**C	0.63	40.01447	-82.985741	HUDSON	ST	ATWOOD	TER
678	20186156197	2018	CFRACR00518**C	1.64	40.023571	-82.98363	WEBER	RD	HOWEY	RD
679	20186156202	2018	MFRAMR00631**C	0.9	40.025762	-82.988289	COMO	AV	PONTIAC	ST
680	20186156751	2018	SFRASR00003**C	18.361	40.000337	-82.975733	CLEVELAND	AV	17TH	AVE
681	20186156912	2018	SFRASR00003**C	20.376	40.026851	-82.960303	WESTERVILLE	RD	SUWANEE	RD
682	20186157268	2018	MFRAMR01103**C	0.3	40.031647	-82.979519	KARL	RD		
683	20186157269	2018	CFRACR00093**C	0.507	40.014577	-82.988213	HUDSON	ST	VELMA	AVE
684	20186157496	2018	SFRASR00003**C	18.64	40.003961	-82.973371	CLEVELAND	AV	21ST	AVE
685	20186158365	2018	MFRAMR00899**C	0.641	40.018825	-82.97011	GENESSEE	AV	BREMEN	ST
686	20186158615	2018	SFRASR00003**C	18.741	40.005318	-82.972513	CLEVELAND	AV	23RD	AVE
687	20186158795	2018	CFRACR00075**C	0.52	40.028592	-82.964259	CLEVELAND	AV	EDDYSTONE	AVE
688	20186158945	2018	CFRACR00075**C	0.142	40.023081	-82.964712	CLEVELAND	AV		
689	20186159040	2018	CFRACR00075**C	0.71	40.031294	-82.96404	CLEVELAND	AV	OAKLAND PARK	AVE
690	20186159047	2018	CFRACR00075**C	0.119	40.022731	-82.964742	CLEVELAND	AV	WEBER	RD
691	20186159214	2018	MFRAMR01035**C	0.16	40.017087	-82.992787	HOMESTEAD	DR	ARCADIA	AVE
692	20186159452	2018	SFRASR00003**C	19.156	40.010724	-82.969201	CLEVELAND	AV	BLAKE	AVE
693	20186159460	2018	SFRARA25379**C	0.15	40.000625	-82.983958	17TH	AV	I 71 N	
694	20186159473	2018	CFRACR00075**C	0.599	40.029746	-82.964181	CLEVELAND	AV	NORTH BROADWAY	AVE
695	20186159478	2018	MFRAMR00728**C	0.348	40.008315	-82.977398	26TH	AV	ONTARIO	ST
696	20186160054	2018	SFRASR00003**C	18.355	40.000261	-82.975781	CLEVELAND	AV	17TH	AVE
697	20186160116	2018	SFRASR00003**C	18.578	40.003135	-82.973901	CLEVELAND	AV	20TH	AVE
698	20186160950	2018	CFRACR00075**C	0.71	40.031294	-82.96404	CLEVELAND	AV	OAKLAND PARK	AVE
699	20186161741	2018	CFRACR00576**C	1.35	39.993704	-82.981703			11TH	AVE
700	20186161752	2018	SFRASR00003**C	18.362	40.000349	-82.975725	CLEVELAND	AV	17TH	AVE

701	20186162115	2018	MFRAMR00691**C	1.9	40.030286	-82.980765	NORTH BROADWAY	AV	MCGUFFEY	RD
702	20186162246	2018	CFRACR00093**C	1.349	40.013884	-82.97242	HUDSON	ST	BREMEN	ST
703	20186162329	2018	SFRASR00003**C	20.018	40.022333	-82.963743	WESTERVILLE	RD	DENUNE	AVE
704	20186162335	2018	MFRAMR01295**C	0.182	40.022295	-82.97811	MANCHESTER	AV	HAMILTON	AVE
705	20186162337	2018	MFRAMR01042**C	1.68	40.032213	-82.982923	HOWEY	RD	OAKLAND PARK	AVE
706	20186162372	2018	CFRACR00518**C	1.75	40.023482	-82.981475	MCGUFFEY	RD	WEBER	RD
707	20186162990	2018	CFRACR00075**C	0.239	40.02456	-82.964582	CLEVELAND	AV	MELROSE	AVE
708	20186164380	2018	MFRAMR02182**C	0.542	40.027675	-82.983581	WELDON	AV	HOWEY	RD
709	20186164384	2018	MFRAMR01572**C	1.664	40.026269	-82.976055	ONTARIO	ST	WELDON	AVE
710	20186164555	2018	CFRACR00522**C	0.799	40.007183	-82.97951	HAMILTON	AV	25TH	AVE
711	20186164556	2018	SFRASR00003**C	18.543	40.002651	-82.974216	CLEVELAND	AV	19TH	AVE
712	20186164684	2018	SFRASR00003**C	19.381	40.013671	-82.967389	CLEVELAND	AV	HUDSON	ST
713	20186165091	2018	SFRASR00003**C	18.52	40.002334	-82.974423	CLEVELAND	AV	19TH	AVE
714	20186165108	2018	SFRASR00003**C	18.75	40.005441	-82.972436	CLEVELAND	AV	23RD	AVE
715	20186165313	2018	CFRACR00522**C	0.4	40.001525	-82.979893	HAMILTON	AV	18TH	AVE
716	20186166031	2018	SFRASR00003**C	19.268	40.012124	-82.968332	CLEVELAND	AV	KENMORE	RD
717	20186166046	2018	MFRAMR01035**C	0.145	40.016869	-82.992771	HOMECROFT	DR	ARCADIA	AVE
718	20186166047	2018	CFRACR00322**C	0.6	40.031976	-82.978215	OAKLAND PARK	AV	KARL	RD
719	20186166808	2018	MFRAMR01572**C	0.953	40.014107	-82.976813	ONTARIO	ST	HUDSON	ST
720	20186166851	2018	CFRACR00522**C	1.928	40.021849	-82.981561	MCGUFFEY	RD	ABERDEEN	AVE
721	20186167214	2018	SFRASR00003**C	18.801	40.006163	-82.972003	CLEVELAND	AV	24TH	AVE
722	20186167434	2018	MFRAMR01269**C	0.229	40.015114	-82.980075	LORETTA	AV	LEXINGTON	AVE
723	20186167479	2018	SFRASR00003**C	19.38	40.013656	-82.967399	CLEVELAND	AV	HUDSON	ST
724	20186168607	2018	CFRACR00075**C	0.58	40.029482	-82.9642	CLEVELAND	AV	NORTH BROADWAY	ST
725	20186168690	2018	CFRACR00522**C	1.609	40.017165	-82.981502	MCGUFFEY	RD	BRIARWOOD	AVE
726	20186168694	2018	MFRAMR00197**C	0.344	40.019669	-82.990853	AUDUBON	RD	EDGAR	PL
727	20186168696	2018	CFRACR00522**C	2.51	40.030286	-82.980765	MCGUFFEY	RD	NORTH BROADWAY	BLVD
728	20186169123	2018	CFRACR00322**C	0.599	40.031976	-82.978231	OAKLAND PARK	AV	KARL	RD
729	20186169201	2018	CFRACR00603**C	1.156	40.00049	-82.979495	17TH	AV	ONTARIO	ST
730	20186169521	2018	CFRACR00093**C	0.568	40.014522	-82.986979	HUDSON	ST	AZELDA	ST
731	20186169767	2018	CFRACR00093**C	0.589	40.014502	-82.986512	HUDSON	ST	HIAWATHA	ST
732	20186170095	2018		0	39.99892	-82.97634			5TH	AVE
733	20186170243	2018	MFRAMR00207**C	0.685	40.02449	-82.987261	AZELDA	ST	WEBER	RD
734	20186170315	2018	MFRAMR01978**C	0.031	40.026179	-82.960982	SUWANEE	RD	ROBERT	ST
735	20186170492	2018	SFRASR00003**C	20.199	40.024566	-82.962031	WESTERVILLE	RD	MILFORD	AVE
736	20186170548	2018	SFRASR00003**C	17.996	39.995925	-82.979386	CLEVELAND	AV	12TH	AVE
737	20186171111	2018	SFRASR00003**C	18.706	40.004837	-82.972812	21ST	AV	CLEVELAND	AVE
738	20186171542	2018	MFRAMR00729**C	0.23	40.005688	-82.975282	23RD	AV	MEDINA	AVE
739	20186171641	2018	SFRASR00003**C	19.135	40.010415	-82.969396	CLEVELAND	AV	BLAKE	AVE
740	20186171863	2018	SFRASR00003**C	18.561	40.0029	-82.974054	CLEVELAND	AV	20TH	AVE
741	20186172003	2018	SFRASR00003**C	19.83	40.019692	-82.964996	CLEVELAND	AV	MINNESOTA	AVE
742	20186172005	2018	SFRASR00003**C	19.469	40.014916	-82.966616	CLEVELAND	AV	MULBY	PL
743	20186172159	2018	SFRASR00003**C	19.33	40.012979	-82.967826	CLEVELAND	AV	KOHR	PL
744	20186172217	2018	SFRASR00003**C	18.086	39.997027	-82.978218	CLEVELAND	AV	13TH	AVE
745	20186172373	2018	SFRASR00003**C	19.981	40.021921	-82.964064	WESTERVILLE	RD	DENUNE	AVE
746	20186172454	2018	CFRACR00093**C	0.769	40.014354	-82.983229	HUDSON	ST	GRASMERE	AVE
747	20186172784	2018	CFRACR00518**C	1.538	40.023637	-82.985549	WEBER	RD	HIAWATHA	ST
748	20186172963	2018	SFRASR00003**C	19.27	40.012151	-82.968316	CLEVELAND	AV	KENMORE	RD
749	20186173136	2018	MFRAMR00446**C	0.017	40.028708	-82.963523	I 71 N		WEBER	RD
750	20186173601	2018	CFRACR00522**C	1.15	40.010313	-82.981741	MCGUFFEY	RD	MAYNARD	AVE
751	20186173793	2018	CFRACR00603**C	1.239	40.00042	-82.978021	17TH	AV	HAMILTON	AVE
752	20186173979	2018	CFRACR00322**C	1.331	40.03131	-82.964405	OAKLAND PARK	AV	CLEVELAND	AVE
753	20186174790	2018	TFRATR00094**C	0.057	40.021975	-82.96293	DENUNE	AV	WESTERVILLE	RD
754	20186174890	2018	CFRACR00075**C	0.029	40.021445	-82.964825	CLEVELAND	AV	WESTERVILLE	RD

755	20186174896	2018	CFRACR00093**C	0.359	40.014697	-82.990885	HUDSON	ST	AUDUBON	RD
756	20186174904	2018	CFRACR00522**C	1.016	40.01016	-82.979424	HAMILTON	AV	MAYNARD	AVE
757	20186175680	2018	MFRAMR00727**C	0.6	40.004755	-82.972863	22ND	AV	CLEVELAND	AVE
758	20186175682	2018	SFRASR00003**C	18.36	40.000324	-82.975742	CLEVELAND	AV	17TH	AVE
759	20186176217	2018	CFRACR00518**C	1.69	40.023524	-82.98266	WEBER	RD	GRASMERE	AVE
760	20186177634	2018	CFRACR00093**C	0.998	40.01415	-82.978865	HUDSON	ST	HAMILTON	AVE
761	20186178977	2018	MFRAMR01392**C	0.495	40.019898	-82.972108	MINNESOTA	AV	DRESDEN	ST
762	20186179709	2018	CFRACR00322**C	1.12	40.031496	-82.968453	OAKLAND PARK	AV	OAKLAWN	ST
763	20186180192	2018	MFRAMR00688**C	0.495	40.002627	-82.981486	19TH	AV	LEXINGTON	AVE
764	20186180193	2018	CFRACR00093**C	1.105	40.014065	-82.976904	HUDSON	ST	ONTARIO	ST
765	20186180515	2018	SFRASR00003**C	18.769	40.00571	-82.972275	CLEVELAND	AV	23RD	AVE
766	20186180923	2018	CFRACR00075**C	0.096	40.022399	-82.964763	CLEVELAND	AV	WESTERVILLE	RD
767	20186181240	2018	MFRAMR00948**C	0.439	40.019967	-82.967664	GREENWICH	ST	MINNESOTA	AVE
768	20186182449	2018	CFRACR00322**C	0.019	40.032483	-82.989388	OAKLAND PARK	AV	MAIZE	RD
769	20186182720	2018	CFRACR00075**C	0	40.021046	-82.964849	CLEVELAND	AV	WESTERVILLE	RD
770	20186182765	2018	MFRAMR00315**C	0.691	40.016647	-82.972418	BRIARWOOD	AV	DRESDEN	ST
771	20186182892	2018	CFRACR00603**C	1.369	40.000315	-82.975585	17TH	AV	CLEVELAND	AVE
772	20186183831	2018	CFRACR00075**C	0.711	40.031309	-82.964038	CLEVELAND	AV	OAKLAND PARK	AVE
773	20186184385	2018	MFRAMR00724**C	0.038	40.007487	-82.978744	25TH	AV	HAMILTON	AVE
774	20186184826	2018	CFRACR00093**C	1.337	40.013892	-82.972647	HUDSON	RD	DRESDEN	ST
775	20186185013	2018	MFRAMR00307**C	0.13	40.01378	-82.97021	BREMEN	ST	HUDSON	ST
776	20186185147	2018	SFRASR00003**C	19.378	40.013629	-82.967416	CLEVELAND	AV	HUDSON	ST
777	20186185924	2018	SFRASR00003**C	18.36	40.000324	-82.975742	CLEVELAND	AV	17TH	AVE
778	20186186803	2018	CFRACR00093**C	0.981	40.014165	-82.979188	HUDSON	ST	HAMILTON	AVE
779	20186187384	2018	CFRACR00603**C	1.36	40.000324	-82.975742	17TH	AV	CLEVELAND	AVE
780	20186187550	2018	CFRACR00093**C	1.571	40.0137	-82.968365	HUDSON	ST	GREENWICH	ST
781	20186187575	2018	CFRACR00093**C	1.23	40.013965	-82.974612	HUDSON	ST	MEDINA	AVE
782	20186187765	2018	SFRASR00003**C	20.044	40.022609	-82.963529	WESTERVILLE	RD	WEBER	RD
783	20186188458	2018	MFRAMR00638**C	0.939	40.001403	-82.977216	18TH	AV	ONTARIO	ST
784	20186188721	2018	CFRACR00075**C	0.52	40.028592	-82.964259	CLEVELAND	AV	EDDYSTONE	AVE
785	20186188759	2018	SFRARA25386**C	0	40.01494	-82.993592	HUDSON	ST	BEULAH	RD
786	20186188883	2018	CFRACR00518**C	1.748	40.023483	-82.981514	WEBER	RD	MCGUFFEY	RD
787	20186189713	2018	MFRAMR00197**C	0.508	40.021971	-82.990572	AUDOBON	RD	TULANE	RD
788	20186189745	2018	CFRACR00603**C	1.36	40.000324	-82.975742	17TH	AV	CLEVELAND	AVE
789	20186190180	2018	SFRASR00003**C	17.939	39.995297	-82.980035	CLEVELAND	AV	CHITTENDEN	AVE
790	20186190398	2018	SFRASR00003**C	18.082	39.996977	-82.978275	CLEVELAND	AV	13TH	AVE
791	20186190426	2018	CFRACR00322**C	0.492	40.032078	-82.980376	OAKLAND PARK	AV	MC GUFFEY	RD
792	20186191232	2018	MFRAMR01581**C	0.199	40.017492	-82.98975	OSEOLA	AV	AKOLA	AVE
793	20186191240	2018	CFRACR00603**C	1.41	40.00027	-82.974873	17TH	AV	BROOKS	AVE
794	20186191443	2018	MFRAMR00643**C	1.109	39.998468	-82.974801	17TH	AV	ISABEL	AVE
795	20186192255	2018	SFRASR00003**C	19.795	40.019097	-82.965018	CLEVELAND	AV	GENESSEE	AVE
796	20186192822	2018	MFRAMR01128**C	0.097	40.012227	-82.970755	KENMORE	RD	BREMEN	ST
797	20186192854	2018	MFRAMR00195**C	0.472	40.016796	-82.985529	ATWOOD	TE	BRIARWOOD	AVE
798	20186193894	2018	MFRAMR02165**C	0.001	40.03194	-82.977284	WALMAR	DR	OAKLAND PARK	AVE
799	20186194819	2018	SFRASR00003**C	18.64	40.003961	-82.973371	CLEVELAND	AV	21ST	AVE
800	20186195125	2018	SFRASR00003**C	18.88	40.007101	-82.97142	CLEVELAND	AV	25TH	AVE
801	20186195159	2018	SFRASR00003**C	20.12	40.023578	-82.962795	WESTERVILLE	RD	MELROSE	AVE
802	20186195355	2018	MFRAMR00940**C	1.178	40.024484	-82.982604	GRASMERE	AV	WEBER	RD
803	20186195376	2018	SFRASR00003**C	18.75	40.005441	-82.972436	CLEVELAND	AV	23RD	AVE
804	20186195399	2018	MFRAMR00315**C	0.819	40.016538	-82.969961	BRIARWOOD	AV	BREMEN	ST
805	20186195496	2018	SFRASR00003**C	17.921	39.995081	-82.98029	CLEVELAND	AV	CHITTENDEN	AVE
806	20186196208	2018	CFRACR00518**C	1.145	40.023978	-82.99283			WEBER	RD
807	20186196384	2018	MFRAMR00906**C	0.648	40.028373	-82.977118	GERBERT	RD	WELDON	AVE
808	20186196519	2018	MFRAMR01042**C	1.35	40.027669	-82.983441	HOWEY	RD	WELDON	AVE

809	20186196525	2018	MFRAMR01042**C	1.568	40.030727	-82.983116	HOWEY	RD	NORTH BROADWAY	AVE
810	20186197078	2018	CFRACR00603**C	1.135	40.000508	-82.979868	17TH	AV	HAMILTON	AVE
811	20186197115	2018	CFRACR00075**C	0.716	40.031381	-82.964032	CLEVELAND	AV	OAKLAND PARK	AVE
812	20186197545	2018	CFRACR00075**C	0.308	40.025551	-82.96451	CLEVELAND	AV	LAKEVIEW	AVE
813	20186197547	2018	CFRACR00518**C	2.636	40.022747	-82.964819	WEBER	RD	CLEVELAND	AVE
814	20186197956	2018	CFRACR00075**C	0.12	40.022752	-82.96474	CLEVELAND	AV	WEBBER	RD
815	20186197957	2018	SFRASR00003**C	19.794	40.01908	-82.965019	CLEVELAND	AV	GENESSEE	AVE
816	20186197969	2018	CFRACR00322**C	0.888	40.031715	-82.972838	OAKLAND PARK	AV	MEDINA	AVE
817	20186197973	2018	CFRACR00075**C	0.71	40.031294	-82.96404	CLEVELAND	AV	OAKLAND PARK	AVE
818	20186198697	2018	MFRAMR00613**C	0.442	40.009165	-82.977119	DUXBERRY	AV	ONTARIP	ST
819	20186199491	2018	MFRAMR01042**C	1.079	40.023707	-82.983816	HOWEY	RD	WEBER	RD
820	20186199768	2018	CFRACR00075**C	0.112	40.02263	-82.964748	CLEVELAND	AV	WEBER	RD
821	20186200253	2018	CFRACR00576**C	1.224	39.993796	-82.983991	11TH	AV	KINGRY	ST
822	20186200312	2018	CFRACR00093**C	0.57	40.01452	-82.986938	HUDSON	ST	HIAWATHA PARK	DR
823	20186201217	2018	SFRASR00003**C	17.81	39.993818	-82.981587	CLEVELAND	AV	BONHAM	AVE
824	20186201475	2018	CFRACR00093**C	1.369	40.013867	-82.97206	HUDSON	ST	DRESDEN	ST
825	20186202138	2018	SFRASR00003**C	19.33	40.012979	-82.967826	CLEVELAND	AV	KOHR	PL
826	20186202144	2018	CFRACR00603**C	1.13	40.000512	-82.979957	17TH	AV	HAMILTON	AVE
827	20186202153	2018	SFRASR00003**C	18.36	40.000324	-82.975742	CLEVELAND	AV	17TH	AVE
828	20186202422	2018	MFRAMR01269**C	0.75	40.014672	-82.970263	LORETTA	AV	BREMEN	ST
829	20186202535	2018	MFRAMR01361**C	0.47	40.024155	-82.97782	MELROSE	AV	HAMILTON	AVE
830	20186202762	2018	MFRAMR00969**C	1.899	40.017172	-82.978553	HAMILTON	AV	BRIARWOOD	AVE
831	20186202772	2018	CFRACR00093**C	1.11	40.014061	-82.97681	HUDSON	ST	ONTARIO	ST
832	20186202780	2018	MFRAMR00940**C	1.534	40.029676	-82.982065	GRASMERE	AV	NORTH BROADWAY	ST
833	20186203211	2018	SFRASR00003**C	20.05	40.022673	-82.963479	WESTERVILLE	RD	WEBER	RD
834	20186204058	2018	MFRAMR01269**C	0.394	40.014984	-82.976972	LORETTA	AV	ONTARIO	ST
835	20186204322	2018	MFRAMR01042**C	0.5	40.015339	-82.98451	HOWEY	RD	HUDSON	ST
836	20186204472	2018	SFRASR00003**C	19.7	40.017797	-82.965138	CLEVELAND	AV	ARLINGTON	AVE
837	20186204783	2018	MFRAMR01549**C	0.53	40.031496	-82.968453	OAKLAWN	ST	OAKLAND PARK	AVE
838	20186204912	2018	MFRAMR00122**C	0.101	40.017564	-82.990962	AUDOBON	RD	AKOLA	AVE
839	20186205280	2018	MFRAMR00594**C	0.281	40.012199	-82.972587	DRESDEN	ST	KENMORE	RD
840	20186205448	2018	SFRASR00003**C	18.821	40.006418	-82.971847	CLEVELAND	AV	24TH	AVE
841	20186205454	2018	SFRASR00003**C	18.81	40.006284	-82.971931	CLEVELAND	AV	24TH	AVE
842	20186206008	2018	CFRACR00093**C	0.93	40.014212	-82.980205	HUDSON	ST	LEXINGTON	AVE
843	20186206380	2018	CFRACR00522**C	0.4	40.001525	-82.979893	HAMILTON	AV	18TH	AVE
844	20186206382	2018	SFRASR00003**C	19.44	40.014556	-82.966847	CLEVELAND	AV	LORETTA	AVE
845	20186206640	2018	CFRACR00093**C	0.93	40.014212	-82.980205	HUDSON	ST	LEXINGTON	AVE
846	20186206973	2018	MFRAMR00727**C	0.379	40.004913	-82.976899	22ND	AV	ONTARIO	ST
847	20186206974	2018	MFRAMR00594**C	1.27	40.026253	-82.971229	DRESDEN	ST		
848	20186207051	2018	MFRAMR01358**C	0.73	40.018991	-82.974263	MEDINA	AV	GENESSEE	AVE
849	20186207100	2018	MFRAMR00940**C	0.811	40.019087	-82.98305	GRASMERE	AV	GENESSEE	AVE
850	20186207685	2018	CFRACR00093**C	1.516	40.013745	-82.969429	HUDSON	ST	CLEVELAND	AVE
851	20186207741	2018	CFRACR00093**C	1.606	40.013662	-82.967531	HUDSON	ST	CLEVELAND	AVE
852	20186208445	2018	MFRAMR01221**C	1.319	40.012244	-82.980441	LEXINGTON	AV	CLINTON	ST
853	20186208490	2018	CFRACR00093**C	0.58	40.014509	-82.986681	HUDSON	ST	HIAWATHA	ST
854	20186209046	2018	MFRAMR00681**C	1.362	40.010319	-82.981895	MAYNARD	AV	MCGUFFEY	RD
855	20186209112	2018	SFRASR00003**C	19.975	40.021844	-82.964125	WESTERVILLE	RD	DENUNE	AVE
856	20186210931	2018	CFRACR00093**C	0.209	40.014824	-82.993714	HUDSON	ST	I 71 E	
857	20186211565	2018	MFRAMR01358**C	1.305	40.027325	-82.973781	MEDINA	AV	WLEDON	AVE
858	20186211732	2018	CFRACR00322**C	1.338	40.031304	-82.96427	OAKLAND PARK	AV	CLEVELAND	AVE
859	20186211756	2018	CFRACR00322**C	0.498	40.032075	-82.980275	OAKLAND PARK	AV	MCGUFFEY	RD
860	20186211787	2018	SFRASR00003**C	19.143	40.010561	-82.969302	CLEVELAND	AV	BLAKE	AVE
861	20186211850	2018	SFRASR00003**C	19.584	40.016403	-82.965683	CLEVELAND	AV	BRIARWOOD	AVE
862	20186211992	2018	MFRAMR00110**C	0.571	40.021106	-82.974471	ABERDEEN	AV	MEDINA	AVE

863	20186212006	2018	CFRACR00093**C	0.219	40.014815	-82.99352	I 71 N		HUDSON	ST
864	20186212080	2018	CFRACR00603**C	1.511	40.000192	-82.972912	17TH	AV	LOUIS	AVE
865	20186212514	2018	CFRACR00322**C	0.553	40.032019	-82.979167	KARL	RD	OAKLAND PARK	AVE
866	20186212938	2018	SFRASR00003**C	20.152	40.023978	-82.962486	WESTERVILLE	RD	MELROSE	AVE
867	20186213046	2018	CFRACR00518**C	2.503	40.022802	-82.967403	WEBER	RD	GREENWICH	ST
868	20186213293	2018	SFRASR00003**C	19.771	40.0188	-82.965042	CLEVELAND	AV	GENESSEE	AVE
869	20186213305	2018	CFRACR00075**C	0.712	40.031323	-82.964037	CLEVELAND	AV	OAKLAND PARK	AVE
870	20186213791	2018		0	40.01443	-82.99199	I 71 N		HUDSON	ST
871	20186214442	2018	SFRASR00003**C	19.645	40.017139	-82.965244	CLEVELAND	AV	MYRTLE	AVE
872	20186215090	2018	MFRAMR00717**C	0.774	39.997124	-82.982015	13TH	ST	LEXINGTON	AVE
873	20186215095	2018	CFRACR00093**C	0.345	40.014708	-82.991154	HUDSON	ST	AUDUBON	RD
874	20186215638	2018	CFRACR00322**C	0.553	40.032019	-82.979167	OAKLAND PARK	AV	KARL	RD
875	20186215639	2018	MFRAMR00969**C	1.899	40.017172	-82.978553	HAMILTON	AV	BRIARWOOD	AVE
876	20186215810	2018	CFRACR00518**C	1.51	40.023684	-82.986079	WEBER	RD	HIAWATHA	ST
877	20186215862	2018	MFRAMR01042**C	0.801	40.019567	-82.984198	HOWEY	RD	GENESSEE	AVE
878	20186215866	2018	CFRACR00322**C	1.256	40.031373	-82.965846	OAKLAND PARK	AV	KENLAWN	ST
879	20186215971	2018	MFRAMR00195**C	1.085	40.025677	-82.984886	ATWOOD TER	RD	COMO	AVE
880	20186216189	2018	CFRACR00522**C	1.02	40.010207	-82.979428	HAMILTON	AV	MAYNARD	AVE
881	20187001747	2018	SFRASR00003**C	20.432	40.027567	-82.959787	STATE ROUTE 3 S		AGLER	RD
882	20187002158	2018	CFRACR00016**C	0.03	40.027271	-82.959498	AGLER	RD	JOYCE	RD
883	20187002811	2018	CFRACR00075**C	0.179	40.023642	-82.964663	CLEVELAND	AV	MOTROSO	AVE
884	20187007411	2018	CFRACR00016**C	0.017	40.027286	-82.959708			AGLER	RD
885	20187007819	2018	SFRASR00003**C	20.66	40.030392	-82.95774			ALBERT	AVE
886	20187012035	2018	SFRASR00003**C	20.686	40.030708	-82.957522			OAKLAND PARK	AVE
887	20187015842	2018	TFRATR01426**C	0.002	40.030392	-82.957698	ALBERT	AV		
888	20187015853	2018	SFRASR00003**C	20.66	40.030396	-82.957737	WESTERVILLE	RD	ALBERT	AVE
889	20187016840	2018	SFRASR00003**C	20.66	40.030392	-82.95774			ALBERT	AVE
890	20187017767	2018	SFRASR00003**C	20.692	40.03077	-82.95748			ALBERT	AVE
891	20187018720	2018	MFRAMR01572**C	0.001	40.000408	-82.977469	ONTARIO	ST	17TH	AVE
892	20187018994	2018	SFRASR00003**C	20.66	40.030396	-82.957737			ALBERT	AVE
893	20187019132	2018	SFRASR00003**C	20.66	40.030396	-82.957737			ALBERT	AVE
894	20187019133	2018	CFRACR00016**C	0.017	40.027286	-82.959708	WESTERVILLE	RD	AGLER	RD
895	20187023892	2018	SFRASR00003**C	20.501	40.028401	-82.959179				
896	20187024480	2018	SFRASR00003**C	20.66	40.030392	-82.95774			ALBERT	AVE
897	20187024600	2018	SFRASR00003**C	20.66	40.030391	-82.957741			ALBERT	AVE
898	20187025068	2018	SFRASR00003**C	20.686	40.030705	-82.957525			OAKLAND PARK	AVE
899	20187026817	2018	SFRASR00003**C	20.66	40.030399	-82.957734			ALBERT	AVE
900	20187027250	2018	CFRACR00016**C	0.001	40.027304	-82.95996	AGLER	RD		
901	20187031199	2018	SFRASR00003**C	20.704	40.030915	-82.95738			OAKLAND PARK3	AVE
902	20187031202	2018	SFRASR00003**C	20.411	40.027316	-82.95997			AGLER	RD
903	20187035630	2018	CFRACR00322**C	1.72	40.030985	-82.957332	OAKLAND PARK	AV	WESTERVILLE	RD
904	20187036559	2018	SFRASR00003**C	20.66	40.030396	-82.957737	WESTERVILLE	RD	ALBERT	AVE
905	20187036693	2018	CFRACR00075**C	0.179	40.023649	-82.964663	CLEVELAND	AV	MELROSE	AVE
906	20187036966	2018	CFRACR00016**C	0.02	40.027282	-82.959656	AGLER	RD		
907	20187040433	2018	CFRACR00016**C	0.03	40.027271	-82.959498	AGLER	RD	JOYCE	AVE
908	20187040921	2018	SFRASR00003**C	20.681	40.030647	-82.957564				
909	20187041531	2018	CFRACR00016**C	0.017	40.027286	-82.959708			AGLER	RD
910	20187042096	2018	SFRASR00003**C	20.526	40.028718	-82.958949	WESTERVILLE	RD		
911	20187042113	2018	SFRASR00003**C	20.526	40.028718	-82.958949	WESTERVILLE	RD		
912	20187043437	2018	SFRASR00003**C	20.66	40.030396	-82.957737			ALBERT	AVE
913	20187044507	2018	SFRASR00003**C	20.643	40.030177	-82.957895				
914	20187046196	2018	MFRAMR00681**C	1.893	40.009503	-82.968913	MAYNARD	AV		
915	20187048990	2018	SFRASR00003**C	20.66	40.030396	-82.957737			ALBERT	AVE
916	20187049274	2018	SFRASR00003**C	20.712	40.031012	-82.957312			OAKLAND PARK	DR

917	20187049350	2018	SFRASR00003**C	20.66	40.030396	-82.957737	WESTERVILLE	RD	ALBERT	AVE
918	20187050797	2018	SFRASR00003**C	20.41	40.027305	-82.959978	WESTERVILLE	RD	AGLER	RD
919	20187050802	2018	SFRASR00003**C	20.664	40.030448	-82.957701			ALBERT	AVE
920	20187051206	2018	SFRASR00003**C	20.41	40.027305	-82.959978	WESTERVILLE	RD	AGLER	RD
921	20187052704	2018	CFRACR00322**C	1.72	40.030985	-82.957332	OAKLAND PARK	AV		

Linden Crash Events 2017

Number	Document Number	Crash Year	NLFID	County Log Number	Latitude	Longitude	Local Road Name	Local Road Suffix	Reference Given	Reference Suffix
1	20176000054	2017	CFRACR00075**C	0.24	40.024568	-82.964581	CLEVELAND	AV	MILFORD	AVE
2	20176000175	2017	CFRACR00077**C	0.18	40.030852	-82.989879	MAIZE	RD	E NORTH BROAD	WAY
3	20176000618	2017	CFRACR00576**C	1.25	39.993769	-82.983425			5TH	AVE
4	20176000626	2017	CFRACR00075**C	0.71	40.031294	-82.96404	CLEVELAND	AV	OAKLAND PARK	AVE
5	20176000650	2017	CFRACR00322**C	1.32	40.03132	-82.964616	OAKLAND PARK	AV	CLEVELAND	AVE
6	20176000684	2017	SFRASR00003**C	19.38	40.013656	-82.967399	CLEVELAND	AV	HUDSON	ST
7	20176000945	2017	MFRAMR01042**C	1.21	40.025553	-82.98369	HOWEY	RD	COMO	RD
8	20176000996	2017	CFRACR00093**C	0.75	40.014369	-82.983574	HUDSON	ST	GRASMERE	AVE
9	20176001013	2017	MFRAMR00723**C	0.72	40.003395	-82.979799	HAMILTON	AV	20TH	ALY
10	20176001014	2017	MFRAMR00594**C	0.11	40.009703	-82.972776	DRESDEN	ST	MAYNARD	AVE
11	20176001585	2017	CFRACR00093**C	1.59	40.013684	-82.967997	HUDSON	ST	GREENWICH	ST
12	20176001780	2017	TFRATR00094**C	0.03	40.022004	-82.963424	DENUNE	AV	WESTERVILLE	RD
13	20176001782	2017	MFRAMR01042**C	1.21	40.025553	-82.98369	HOWEY	RD	E COMO	RD
14	20176001785	2017	CFRACR00322**C	1.35	40.031294	-82.96404	OAKLAND PARK	AV	CLEVELAND	AVE
15	20176001786	2017	CFRACR00518**C	2.03	40.023212	-82.976274	WEBER	RD	ONTARIO	ST
16	20176001787	2017	CFRACR00093**C	0.69	40.014422	-82.98465	HUDSON	ST	HOWEY	RD
17	20176002356	2017	MFRAMR01269**C	0.4	40.014979	-82.976862	LORETTA	AV	ONTARIO	ST
18	20176002360	2017	CFRACR00093**C	0.62	40.014478	-82.985929	HUDSON	ST	ATWOOD	TER
19	20176002364	2017	SFRASR00003**C	18.75	40.005441	-82.972436	CLEVELAND	AV	23RD	AVE
20	20176002375	2017	SFRASR00003**C	20.05	40.022673	-82.963479	WESTERVILLE	RD	WEBER	RD
21	20176002380	2017	CFRACR00322**C	0.54	40.032031	-82.979436	OAKLAND PARK	AV	KARL	RD
22	20176002384	2017	CFRACR00322**C	1.54	40.031136	-82.960595	OAKLAND PARK	AV	OAKLAND PARK	CT
23	20176002832	2017	CFRACR00077**C	0.29	40.032493	-82.98976	MAIZE	RD	OAKLAND PARK	AVE
24	20176002833	2017	CFRACR00075**C	0.05	40.021735	-82.964807	CLEVELAND	AV	MANCHESTER	AVE
25	20176002949	2017	MFRAMR00940**C	0.34	40.010353	-82.983841	GRASMERE	AV	MAYNARD	AVE
26	20176003377	2017	MFRAMR00681**C	1.26	40.010353	-82.983841	MAYNARD	AV	GRASMERE	AVE
27	20176004675	2017	SFRASR00003**C	19.45	40.014676	-82.966767	CLEVELAND	AV	LORETTA	AVE
28	20176005346	2017	CFRACR00075**C	0.71	40.031294	-82.96404	CLEVELAND	AV	OAKLANDPARK	AVE
29	20176006343	2017	SFRASR00003**C	20.1	40.023319	-82.96299	WESTERVILLE	RD	WEBER	RD
30	20176006384	2017	SFRASR00003**C	19.48	40.015064	-82.966529	CLEVELAND	AV	REPUBLIC	AVE
31	20176006455	2017	MFRAMR01639**C	1.3	40.029446	-82.987717	PONTIAC	ST	CARLISLE	AVE
32	20176007162	2017	MFRAMR01358**C	0.94	40.021977	-82.974036	MEDINA	AV	MANCHESTER	AVE
33	20176007300	2017	SFRASR00003**C	19.91	40.021046	-82.964849	CLEVELAND	AV	WESTERVILLE	RD
34	20176007510	2017	CFRACR00603**C	1.04	40.000591	-82.98162	17TH	AV	LEXINGTON	AVE
35	20176007817	2017	SFRASR00003**C	20.05	40.022673	-82.963479	WESTERVILLE	RD	WEBER	RD
36	20176007908	2017	MFRAMR00940**C	1.25	40.025501	-82.982547	GRASMERE	AV	COMO	AVE
37	20176008001	2017	MFRAMR01639**C	0.35	40.015893	-82.988788	PONTIAC	ST	HUDSON	ST
38	20176008573	2017	CFRACR00522**C	0.27	39.9997	-82.980027	16TH	AV	HAMILTON	AVE
39	20176008789	2017	CFRACR00075**C	0.24	40.024568	-82.964581	CLEVELAND	AV	MILFORD	AVE
40	20176009393	2017	CFRACR00518**C	2.64	40.022745	-82.964741	WEBER	RD	CLEVELAND	AVE
41	20176009410	2017	MFRAMR00969**C	2.67	40.027873	-82.978036	HAMILTON	AV	WELDON	AVE
42	20176009480	2017	CFRACR00518**C	1.13	40.024001	-82.993092	WEBER	RD	HOMECROFT	DR
43	20176009534	2017	SFRASR00003**C	19.9	40.020844	-82.964866	CLEVELAND	AV	ABERDEEN	AVE
44	20176009537	2017	CFRACR00322**C	1.35	40.031294	-82.96404	OAKLAND PARK	AV	CLEVELAND	AVE
45	20176009539	2017	CFRACR00077**C	0.18	40.030852	-82.989879	BROADWAY	ST	MAIZE	RD
46	20176010180	2017	SFRASR00003**C	20.05	40.022673	-82.963479	WESTERVILLE	RD	WEBER	RD
47	20176010192	2017	MFRAMR00307**C	0.07	40.013233	-82.969846	KOHR	PL		
48	20176010265	2017	SFRASR00003**C	18.17	39.99797	-82.977239	CLEVELAND	AV	14TH	AVE
49	20176010381	2017	CFRACR00603**C	1.53	40.000176	-82.972542	17TH	AV	LOUIS	AVE
50	20176010870	2017	SFRASR00003**C	19.9	40.020844	-82.964866	CLEVELAND	AV	ABERDEEN	AVE
51	20176010871	2017	SFRASR00003**C	19.99	40.022036	-82.963973	WESTERVILLE	RD	DENUNE	AVE
52	20176010882	2017	CFRACR00322**C	0.54	40.032031	-82.979436	OAKLAND PARK	AV	KARL	RD
53	20176011080	2017	CFRACR00322**C	0.5	40.032073	-82.980242	OAKLAND PARK	AV	MCGUFFEY	RD
54	20176011081	2017	MFRAMR00594**C	0.46	40.014771	-82.972388	DRESDEN	ST	LORETTA	AVE
55	20176011082	2017	SFRASR00003**C	18.44	40.001295	-82.975083	CLEVELAND	AV	EIGHTEENTH	AVE

56	20176011184	2017	CFRACR00518**C	2.64	40.022745	-82.964741	WEBER	RD	CLEVELAND	AVE
57	20176011185	2017	SFRASR00003**C	20.05	40.022673	-82.963479	WESTERVILLE	RD	WEBER	RD
58	20176011186	2017	MFRAMR01269**C	0.4	40.014979	-82.976862	LORETTA	AV	ONTARIO	ST
59	20176011503	2017	CFRACR00093**C	0.35	40.014705	-82.991058	HUDSON	ST	AUDOBON	RD
60	20176011585	2017	CFRACR00576**C	1.25	39.993769	-82.983425	11TH	AV	JEFFERSON	AVE
61	20176011732	2017	CFRACR00322**C	0	40.032493	-82.98976	OAKLAND PARK	AV	MAIZE	RD
62	20176011819	2017	CFRACR00093**C	0.93	40.014212	-82.980205	HUDSON	ST	LEXINGTON	AVE
63	20176012045	2017	CFRACR00093**C	1.05	40.014106	-82.977935	HUDSON	ST	GERBERT	RD
64	20176012046	2017	MFRAMR00195**C	1.38	40.032274	-82.984033	ATWOOD	TE	OAKLAND PARK	AVE
65	20176012246	2017	MFRAMR01221**C	0.61	39.998031	-82.981864	14TH	AV	LEXINGTON	AVE
66	20176012672	2017	SFRASR00003**C	19.9	40.020844	-82.964866	CLEVELAND	AV	ABERDEEN	AVE
67	20176012751	2017	SFRASR00003**C	19.9	40.020844	-82.964866	CLEVELAND	AV	ABERDEEN	AVE
68	20176012800	2017	CFRACR00075**C	0.7	40.031155	-82.964054	CLEVELAND	AV	OAKLAND PARK	AVE
69	20176012866	2017	MFRAMR00631**C	1.09	40.025599	-82.984693	ATTWOOD	TE	COMO	AVE
70	20176013297	2017	CFRACR00075**C	0.31	40.02558	-82.964508	CLEVELAND	AV	LAKEVIEW	AVE
71	20176013483	2017	SFRASR00003**C	17.85	39.994273	-82.98112	CLEVELAND	AV	ELEVENTH	AVE
72	20176013574	2017	MFRAMR00940**C	1.11	40.023524	-82.982658	GRASMERE	AV	WEBER	RD
73	20176013599	2017	MFRAMR01295**C	0.51	40.022031	-82.971841	MANCHESTER	AV	DRESDEN	ST
74	20176014036	2017	CFRACR00093**C	1.11	40.014061	-82.97681	HUDSON	ST	ONTAIRO	ST
75	20176014062	2017	SFRASR00003**C	19.38	40.013656	-82.967399	CLEVELAND	AV	HUDSON	ST
76	20176014184	2017	MFRAMR01361**C	0.47	40.024155	-82.97782	MELROSE	AV	HAMILTON	AVE
77	20176014188	2017	CFRACR00322**C	0.86	40.031741	-82.973369	OAKLAND PARK	AV	MEDINA	AVE
78	20176014483	2017	SFRASR00003**C	19.02	40.008845	-82.970344	CLEVELAND	AV	DUXBERRY	AVE
79	20176014674	2017	SFRASR00003**C	19.32	40.012877	-82.967885	CLEVELAND	AV	KOHR	PL
80	20176014675	2017	CFRACR00322**C	0.54	40.032031	-82.979436	KARL	RD	OAKLAND PARK	AVE
81	20176015206	2017	SFRASR00003**C	19.27	40.012151	-82.968316	CLEVELAND	AV	KENMORE	RD
82	20176015605	2017	SFRASR00003**C	20.12	40.023578	-82.962795	WESTERVILLE	RD	MELROSE	AVE
83	20176015607	2017	CFRACR00518**C	1.38	40.023748	-82.988518	WEBER	RD	PONTIAC	ST
84	20176015610	2017	MFRAMR00594**C	1.17	40.024762	-82.971344	DRESDEN	ST	MELROSE	AVE
85	20176015817	2017	CFRACR00603**C	0.94	40.000672	-82.983536	17TH	AV		
86	20176016440	2017	CFRACR00075**C	0.71	40.031294	-82.96404	CLEVELAND	AV	OAKLAND PARK	AVE
87	20176017037	2017	SFRASR00003**C	18.89	40.00723	-82.971331	CLEVELAND	AV	25TH	AVE
88	20176017041	2017	MFRAMR01923**C	1.52	40.002644	-82.978584	ST CLAIR	AV	CHITTENDEN	AVE
89	20176018181	2017	CFRACR00518**C	2.39	40.022903	-82.969582	WEBER	RD	BREMEN	ST
90	20176018560	2017	MFRAMR00307**C	0.37	40.017293	-82.970066	BREMEN	ST	MYRTLE	AVE
91	20176019217	2017	SFRASR00003**C	19.64	40.017081	-82.965264	CLEVELAND	AV	MYRTLE	AVE
92	20176019523	2017	SFRASR00003**C	18.89	40.00723	-82.971331	CLEVELAND	AV	25TH	AVE
93	20176020268	2017	MFRAMR01103**C	0.14	40.029314	-82.979388	KARL	RD	MELVA	AVE
94	20176020408	2017	CFRACR00075**C	0.71	40.031294	-82.96404	CLEVELAND	AV	OAKLAND PARK	AVE
95	20176020430	2017	SFRASR00003**C	19.06	40.009442	-82.969986	CLEVELAND	AV	MAYNARD	AVE
96	20176020508	2017	SFRASR00003**C	19.77	40.018789	-82.965043	CLEVELAND	AV	GENESSEE	AVE
97	20176021803	2017	SFRASR00003**C	19.51	40.015467	-82.966292	CLEVELAND	AV	REPUBLIC	AVE
98	20176021813	2017	SFRASR00003**C	18.5	40.0021	-82.974569	CLEVELAND	AV	19TH	AVE
99	20176021970	2017	CFRACR00322**C	1.53	40.031144	-82.960776	OAKLAND PARK	AV	OAKLAND PARK (	CT
100	20176021973	2017	SFRASR00003**C	19.38	40.013656	-82.967399	CLEVELAND	AV	E HUDSON	ST
101	20176021974	2017	MFRAMR00197**C	0.14	40.016711	-82.991031	AUDUBON	RD	ARCADIA	AVE
102	20176022381	2017	CFRACR00522**C	0.59	40.004194	-82.979734	HAMILTON	AV	21ST	AVE
103	20176022453	2017	CFRACR00075**C	0.38	40.026537	-82.964424	CLEVELAND	AV	ROBERT	ST
104	20176022457	2017	SFRASR00003**C	19.58	40.016354	-82.965713	CLEVELAND	AV	BRIARWOOD	AVE
105	20176022460	2017	CFRACR00093**C	0.87	40.014264	-82.981411	HUDSON	AV	MCGUFFEY	RD
106	20176022972	2017	MFRAMR01392**C	0.5	40.019894	-82.972009	MINNESOTA	AV	DRESDEN	ST
107	20176022973	2017	CFRACR00522**C	0.52	40.003256	-82.979811	HAMILTON	AV	20TH	AVE
108	20176023782	2017	SFRASR00003**C	17.8	39.993704	-82.981703	CLEVELAND	AV	11TH	AVE
109	20176023783	2017	SFRASR00003**C	19.04	40.009143	-82.970165	CLEVELAND	AV	MAYNARD	AVE
110	20176023948	2017	MFRAMR00899**C	0.77	40.018731	-82.96776	GENESSEE	AV	GREENWICH	ST
111	20176024031	2017	CFRACR00075**C	0.71	40.031294	-82.96404	CLEVELAND	AV	OAKLAND PARK	AVE
112	20176024888	2017	SFRASR00003**C	19.99	40.022036	-82.963973	WESTERVILLE	RD	DENUNE	AVE

113	20176024982	2017	SFRASR00003**C	18.17	39.99797	-82.977239	CLEVELAND	AV	14TH	AVE
114	20176025382	2017	MFRAMR01687**C	0.36	40.015796	-82.974581	REPUBLIC	AV	MEDINA	AVE
115	20176025387	2017	MFRAMR00294**C	0.53	39.992599	-82.979292	BONHAM	AV	ST CLAIR	AVE
116	20176025419	2017	SFRASR00003**C	18.89	40.00723	-82.971331	CLEVELAND	AV	25TH	AVE
117	20176025510	2017	SFRASR00003**C	19.69	40.017676	-82.965148	CLEVELAND	AV	ARLINGTON	AVE
118	20176025685	2017	CFRACR00603**C	1.13	40.000512	-82.979957	17TH	AV		
119	20176025686	2017	SFRASR00003**C	18.64	40.003961	-82.973371	CLEVELAND	AV	21ST	AVE
120	20176025777	2017	MFRAMR01269**C	0.41	40.01497	-82.976677	LORETTA	AV	ONTARIO	ST
121	20176025788	2017	MFRAMR01687**C	0.14	40.015977	-82.97863	REPUBLIC	AV	HAMILTON	AVE
122	20176025935	2017	CFRACR00075**C	0.52	40.028592	-82.964259	CLEVELAND	AV	EDDYSTONE	AVE
123	20176026329	2017	MFRAMR01042**C	1.55	40.030488	-82.983147	HOWEY	RD	NORTH BROADW	AVE
124	20176026912	2017	SFRASR00003**C	19.66	40.017315	-82.965185	CLEVELAND	AV	MYRTLE	AVE
125	20176027442	2017	SFRASR00003**C	19.32	40.012877	-82.967885	KOHR	PL	CLEVELAND	AVE
126	20176027456	2017	CFRACR00576**C	1.21	39.99381	-82.984281	11TH	AV		
127	20176028426	2017	CFRACR00518**C	1.2	40.023894	-82.991867	WEBER	RD	REIS	AVE
128	20176028475	2017	MFRAMR01463**C	0.55	39.995639	-82.983384	JEFFERSON	AV	CHITTENDEN	AVE
129	20176028868	2017	CFRACR00077**C	0.29	40.032493	-82.98976	MAIZE	RD	OAKLAND PARK	AVE
130	20176028910	2017	SFRASR00003**C	18.08	39.996952	-82.978304	CLEVELAND	AV	13TH	AVE
131	20176028930	2017	SFRASR00003**C	18.44	40.001295	-82.975083	CLEVELAND	AV	18TH	AVE
132	20176029012	2017	MFRAMR01543**C	0.39	40.029731	-82.972286	NORWOOD	ST	NORTH BROADW	AVE
133	20176029044	2017	CFRACR00518**C	1.75	40.023482	-82.981475	WEBER	RD	MCGUFFEY	RD
134	20176029045	2017	CFRACR00522**C	1.47	40.015193	-82.981479	MCGUFFEY	RD	LORETTA	AVE
135	20176029317	2017	CFRACR00075**C	0.12	40.022745	-82.964741	CLEVELAND	AV	WEBER	RD
136	20176029348	2017	SFRASR00003**C	18.89	40.00723	-82.971331	CLEVELAND	AV	25TH	AVE
137	20176029845	2017	CFRACR00077**C	0.17	40.030703	-82.989889	MAIZE	RD	NORTHBROADWA	AVE
138	20176029906	2017	SFRASR00003**C	17.92	39.995069	-82.980305	CLEVELAND	AV	CHITTENDEN	AVE
139	20176029918	2017	MFRAMR00761**C	0.07	40.019698	-82.992986	EDGAR	PL	HOMECROFT	DR
140	20176030000	2017	CFRACR00075**C	0.52	40.028592	-82.964259	CLEVELAND	AV	EDDYSTONE	AVE
141	20176030598	2017	MFRAMR01042**C	0.5	40.015339	-82.98451	HOWEY	RD	HUDSON	ST
142	20176031124	2017		0	40.01429	-82.98437	HUDSON	ST	HOWEY	RD
143	20176031450	2017	MFRAMR01128**C	0.09	40.012233	-82.970887	KENMORE	RD	DRESDEN	ST
144	20176031782	2017	CFRACR00603**C	1.13	40.000512	-82.979957	17TH	AV	HAMILTON	AVE
145	20176031784	2017	CFRACR00603**C	1.36	40.000324	-82.975742	17TH	AV	ONTARIO	ST
146	20176032439	2017	CFRACR00322**C	0.63	40.03194	-82.977581	OAKLAND PARK	AV	HAMILTON	RD
147	20176032443	2017	CFRACR00322**C	0.54	40.032031	-82.979436	OAKLAND PARK	AV	KARL	RD
148	20176032725	2017	SFRASR00003**C	17.76	39.993377	-82.982046	BONHAM	AV	CLEVELAND	AVE
149	20176032857	2017	CFRACR00075**C	0.12	40.022745	-82.964741	CLEVELAND	AV	WEBER	RD
150	20176032945	2017	CFRACR00075**C	0	40.021046	-82.964849	CLEVELAND	AV	ABERDEEN	AVE
151	20176033030	2017	SFRASR00003**C	17.74	39.993179	-82.982275	17TH	AV	CLARA	ST
152	20176033058	2017	CFRACR00518**C	1.69	40.023524	-82.982658	WEBER	RD	GRASMERE	AVE
153	20176034237	2017	CFRACR00522**C	1.19	40.010931	-82.981694	MCGUFFEY	RD	MAYNARD	AVE
154	20176034320	2017	CFRACR00075**C	0.58	40.029482	-82.9642	BROADWAY	WA	CLEVELAND	AVE
155	20176034387	2017	MFRAMR01269**C	0.52	40.014876	-82.974649	LORETTA	AV	MEDINA	AVE
156	20176034392	2017	CFRACR00518**C	1.75	40.023482	-82.981475	WEBER	RD	MC GUFFEY	RD
157	20176034714	2017	MFRAMR00681**C	1.26	40.010353	-82.983841	MAYNARD	AV	GRASMERE	AVE
158	20176034782	2017	SFRASR00003**C	19.13	40.010307	-82.969467	CLEVELAND	AV	BLAKE	AVE
159	20176034791	2017	SFRASR00003**C	18.36	40.000324	-82.975742	CLEVELAND	AV	SEVENTEENTH	AVE
160	20176034800	2017	CFRACR00093**C	0.3	40.014742	-82.992013	HUDSON	ST	AUDUBON	RD
161	20176034965	2017	SFRASR00003**C	18.5	40.0021	-82.974569	CLEVELAND	AL	19TH	AVE
162	20176035155	2017	MFRAMR00771**C	0.4	40.032626	-82.993622	EISENHOWER	RD	OAKLAND PARK	AVE
163	20176035946	2017	CFRACR00093**C	1.11	40.014061	-82.97681	HUDSON	ST	ONTARIO	ST
164	20176036091	2017	CFRACR00093**C	0.57	40.01452	-82.986938	HUDSON	ST	HIAWATHA PARK	DR
165	20176036093	2017	CFRACR00075**C	0.57	40.029334	-82.96421	CLEVELAND	AV	NORTH BROADW	RD
166	20176036094	2017	CFRACR00322**C	0.99	40.031615	-82.970899	OAKLAND PARK	AV	DRESDEN	ST
167	20176036311	2017	SFRASR00003**C	19.38	40.013656	-82.967399	HUDSON	ST	CLEVELAND	AVE
168	20176036359	2017	SFRASR00003**C	17.8	39.993704	-82.981703	11 TH	AV	CLEVELAND	AVE
169	20176036361	2017	CFRACR00522**C	1.01	40.010089	-82.979418	HAMILTON	AV	MAYNARD	AVE

170	20176036544	2017	MFRAMR00207**C	0.87	40.027119	-82.987001	AZELDA	ST	WELDON	AVE
171	20176036649	2017	CFRACR00075**C	0.31	40.02558	-82.964508	CLEVELAND	AV	LAKEVIEW	AVE
172	20176036798	2017	SFRASR00003**C	19.32	40.012877	-82.967885	CLEVELAND	AV	KOHR	PL
173	20176036826	2017	SFRASR00003**C	18.89	40.00723	-82.971331	CLEVELAND	AV	25TH	AVE
174	20176037383	2017	CFRACR00576**C	1.25	39.993769	-82.983425	11TH	AV	JEFFERSON	AVE
175	20176037389	2017	SFRASR00003**C	18.44	40.001295	-82.975083	18TH	AV	CLEVELAND	AVE
176	20176037719	2017	SFRASR00003**C	20.28	40.02558	-82.961234	WESTERVILLE	RD	LAKEVIEW	AVE
177	20176037755	2017	CFRACR00075**C	0.31	40.02558	-82.964508	CLEVELAND	AV	LAKEVIEW	AVE
178	20176037760	2017	MFRAMR00707**C	1.19	39.999191	-82.972779	16TH	AV	LOUIS	AVE
179	20176037811	2017	CFRACR00075**C	0.05	40.021735	-82.964807	CLEVELAND	AV	MANCHESTER	AVE
180	20176037812	2017	CFRACR00075**C	0.05	40.021735	-82.964807	CLEVELAND	AV	MANCHESTER	AVE
181	20176037861	2017	CFRACR00322**C	0.3	40.032274	-82.984033	OAKLAND PARK	AV	ATWOOD	TER
182	20176037876	2017	MFRAMR00207**C	0.77	40.025712	-82.98714	AZELDA	AV	COMO	AVE
183	20176037887	2017	SFRASR00003**C	19.58	40.016354	-82.965713	CLEVELAND	AV	BRIARWOOD	AVE
184	20176038208	2017	CFRACR00522**C	0.47	40.002559	-82.979868	HAMILTON	AV	19TH	AVE
185	20176039047	2017	CFRACR00075**C	0.71	40.031294	-82.96404	CLEVELAND	AV	OAKLAND PARK	AVE
186	20176039222	2017	SFRASR00003**C	18.64	40.003961	-82.973371	CLEVELAND	AV	21ST	AVE
187	20176039240	2017	CFRACR00518**C	1.63	40.02358	-82.983824	WEBER	RD	HOWEY	RD
188	20176039346	2017	MFRAMR00728**C	0.24	40.008399	-82.979324	26TH	AV	HAMILTON	AVE
189	20176039354	2017	MFRAMR00638**C	1.19	40.001194	-82.972483	18TH	AV	LOUIS	AVE
190	20176039544	2017	CFRACR00322**C	1.35	40.031294	-82.96404	OAKLAND PARK	AV	CLEVELAND	AVE
191	20176039558	2017	CFRACR00075**C	0.45	40.027519	-82.964347	CLEVELAND	AV	AGLER	RD
192	20176039704	2017	CFRACR00075**C	0.12	40.022745	-82.964741	CLEVELAND	AV	WEBER	RD
193	20176039895	2017	CFRACR00576**C	1.31	39.993727	-82.982373	11TH	AV	WRIGHT	AVE
194	20176040062	2017	SFRASR00003**C	19.38	40.013656	-82.967399	CLEVELAND	AV	HUDSON	ST
195	20176040064	2017	MFRAMR00906**C	0.25	40.012019	-82.978175	GERBERT	RD	CLINTON	ST
196	20176040163	2017	SFRASR00003**C	18.36	40.000324	-82.975742	CLEVELAND	AV	17TH	AVE
197	20176040374	2017	SFRASR00003**C	17.81	39.993818	-82.981587	CLEVELAND	AV	11TH	AVE
198	20176040427	2017	CFRACR00518**C	2.15	40.02311	-82.973953	WEBER	RD	MEDINA	AVE
199	20176040469	2017	MFRAMR00688**C	0.98	40.002119	-82.972417	19TH	AV	LOUIS	AVE
200	20176040684	2017	MFRAMR00940**C	0.22	40.00861	-82.983873	GRASMERE	AV	26TH	AVE
201	20176040800	2017	CFRACR00518**C	2.27	40.023006	-82.971762	WEBER	RD	DRESDEN	ST
202	20176040887	2017	SFRASR00003**C	19.19	40.011153	-82.968936	CLEVELAND	AV	CORDELL	AVE
203	20176041144	2017	CFRACR00603**C	1.46	40.000231	-82.973902	17TH	AV	LOUIS	AVE
204	20176041335	2017	MFRAMR01103**C	0.15	40.029405	-82.97953	KARL	RD	MELVA	AVE
205	20176041842	2017	SFRASR00003**C	18.23	39.998729	-82.976736	CLEVELAND	AV	15TH	AVE
206	20176041855	2017	MFRAMR00646**C	0.73	39.998031	-82.981864	14TH	AV	LEXINGTON	AVE
207	20176041917	2017	MFRAMR01269**C	0.52	40.014876	-82.974649	LORETTA	AV	MEDINA	RD
208	20176042057	2017	SFRASR00003**C	17.92	39.995069	-82.980305	CLEVELAND	AV	CHITTENDEN	AVE
209	20176042257	2017	CFRACR00075**C	0.71	40.031294	-82.96404	CLEVELAND	AV	OAKLAND PARK	AVE
210	20176042335	2017	CFRACR00322**C	1.28	40.031353	-82.965385	OAKLAND PARK	AV	CLEVELAND	AVE
211	20176042754	2017	MFRAMR00613**C	0.32	40.009256	-82.979355	DUXBERRY	AV	HAMILTON	AVE
212	20176042755	2017	CFRACR00603**C	1.28	40.000386	-82.977278	17TH	AV	ONTARIO	ST
213	20176043160	2017	CFRACR00322**C	1.35	40.031294	-82.96404	OAKLAND PARK	AV	CLEVELAND	AVE
214	20176043251	2017	CFRACR00075**C	0.12	40.022745	-82.964741	CLEVELAND	AV	WEBER	RD
215	20176043334	2017		0	40.01472	-82.99107	HUDSON	ST	AUDUBON	RD
216	20176043418	2017	CFRACR00522**C	0.82	40.007514	-82.979484	HAMILTON	AV	25TH	AVE
217	20176044223	2017	MFRAMR00681**C	1.56	40.010104	-82.978216	MAYNARD	AV	GERBERT	RD
218	20176044487	2017	CFRACR00522**C	1.61	40.017179	-82.981502	MCGUFFEY	RD	BRIARWOOD	AVE
219	20176044488	2017	CFRACR00075**C	0.71	40.031294	-82.96404	CLEVELAND	AV	OAKLAND PARK	AVE
220	20176044493	2017	MFRAMR01392**C	0.17	40.020175	-82.978315	MINNESOTA	AV	HAMILTON	AVE
221	20176044546	2017	MFRAMR01687**C	0.48	40.015691	-82.972319	REPUBLIC	AV	DRESDEN	ST
222	20176045140	2017	MFRAMR00307**C	1.33	40.031107	-82.969741	BREMEN	ST	PAULINE	AVE
223	20176045297	2017	MFRAMR00707**C	1.19	39.999191	-82.972779	16TH	AV	LOUIS	AVE
224	20176045305	2017	CFRACR00518**C	1.63	40.02358	-82.983824	WEBER	RD	HOWEY	RD
225	20176045319	2017	CFRACR00522**C	0.33	40.000512	-82.979957	17TH	AV	HAMILTON	AVE
226	20176045960	2017	SFRASR00003**C	18.23	39.998729	-82.976736	CLEVELAND	AV	15TH	AVE

227	20176046129	2017	MFRAMR01007**C	1.25	40.027847	-82.985718	HIAWATHA	ST	WELDON	AVE
228	20176046175	2017	MFRAMR01042**C	0.56	40.016149	-82.984441	HOWEY	RD	REPUBLIC	AVE
229	20176046179	2017	CFRACR00518**C	1.45	40.023695	-82.98716	WEBER	RD	AZELDA	ST
230	20176046293	2017	MFRAMR01639**C	0.23	40.01448	-82.989326	PONTIAC	ST	HUDSON	ST
231	20176046299	2017	SFRASR00003**C	18.83	40.006522	-82.971782	CLEVELAND	AV	24TH	AVE
232	20176046307	2017	CFRACR00093**C	0.87	40.014264	-82.981411	HUDSON	ST	MCGUFFEY	RD
233	20176046309	2017	CFRACR00522**C	1.21	40.011241	-82.98167	MCGUFFEY	RD	CLINTON	ST
234	20176046330	2017	SFRASR00003**C	19.77	40.018789	-82.965043	CLEVELAND	AV	GENESSEE	AVE
235	20176046420	2017	SFRASR00003**C	19.39	40.013806	-82.967307	CLEVELAND	AV	HUDSON	ST
236	20176046421	2017	MFRAMR01269**C	0.2	40.015138	-82.980603	LORETTA	AV	MCGUFFEY	RD
237	20176046422	2017	MFRAMR01978**C	0.05	40.026389	-82.960952	SUWANEE	RD	ROBERT	ST
238	20176046458	2017	CFRACR00522**C	2.04	40.023482	-82.981475	MCGUFFEY	RD	WEBER	RD
239	20176046528	2017	SFRASR00003**C	17.98	39.995753	-82.979557	CLEVELAND	AV	12TH	AVE
240	20176047151	2017	SFRASR00003**C	18.59	40.003297	-82.973791	CLEVELAND	AV	20TH	AVE
241	20176047180	2017	CFRACR00322**C	1.35	40.031294	-82.96404	OAKLAND PARK	AV	CLEVELAND	AVE
242	20176047305	2017	MFRAMR00728**C	0.48	40.008204	-82.974917	26TH	AV	MEDINA	AVE
243	20176047306	2017	SFRASR00003**C	18.64	40.003961	-82.973371	CLEVELAND	AV	21ST	AVE
244	20176047470	2017	CFRACR00075**C	0.24	40.024568	-82.964581	CLEVELAND	AV	MILFORD	AVE
245	20176047510	2017	CFRACR00075**C	0.51	40.028439	-82.964271	CLEVELAND	AV	EDDYSTONE	AVE
246	20176047688	2017	CFRACR00518**C	2.27	40.023006	-82.971762	WEBER	RD	DRESDEN	ST
247	20176047830	2017	CFRACR00522**C	2.04	40.023482	-82.981475	MCGUFFEY	RD	WEBER	RD
248	20176048917	2017	CFRACR00093**C	0.56	40.014529	-82.987143	HUDSON	ST	HIAWATHA PARK	DR
249	20176048921	2017	CFRACR00093**C	1.17	40.014013	-82.97571	HUDSON	ST	HOMESTEAD	DR
250	20176049253	2017	SFRASR00003**C	18.64	40.003961	-82.973371	CLEVELAND	AV	21ST	AVE
251	20176049254	2017	CFRACR00093**C	0.47	40.014608	-82.988842	HUDSON	ST	PONTIAC	ST
252	20176049258	2017	MFRAMR00728**C	0.36	40.008305	-82.977175	26TH	AV	ONTARIO	ST
253	20176049400	2017	CFRACR00518**C	1.75	40.023482	-82.981475	WEBER	RD	MCGUFFEY	RD
254	20176049573	2017	CFRACR00077**C	0.29	40.032493	-82.98976	OAKLAND PARK	AV	MAIZE	RD
255	20176049830	2017	CFRACR00522**C	0.33	40.000512	-82.979957	17TH	AV	HAMILTON	AVE
256	20176050111	2017	SFRASR00003**C	20.29	40.025707	-82.961133	SUWANEE	RD	WESTERVILLE	RD
257	20176050118	2017	SFRASR00003**C	18.75	40.005441	-82.972436	CLEVELAND	AV	23RD	AVE
258	20176050446	2017	CFRACR00075**C	0.12	40.022745	-82.964741	CLEVELAND	AV	WEBER	RD
259	20176050702	2017	SFRASR00003**C	18.69	40.00462	-82.972939	CLEVELAND	AV	22ND	AVE
260	20176050811	2017	MFRAMR00940**C	0.83	40.019355	-82.983031	GRASMERE	AV	GENESSEE	AVE
261	20176051104	2017	CFRACR00075**C	0.45	40.027519	-82.964347	CLEVELAND	AV	AGLER	RD
262	20176051213	2017	MFRAMR01007**C	1.25	40.027847	-82.985718	HIAWATHA	AV	WELDON	AVE
263	20176051217	2017	CFRACR00322**C	0.36	40.032213	-82.982923	OAKLAND PARK	AV	HOWEY	RD
264	20176051648	2017	CFRACR00075**C	0.71	40.031294	-82.96404	CLEVELAND	AV	OAKLAND PARK	AVE
265	20176051657	2017	MFRAMR00430**C	0.64	39.995184	-82.983386	CHITTENDEN	AV	JEFFERSON	AVE
266	20176052604	2017	MFRAMR00940**C	1.25	40.025501	-82.982547	GRASMERE	AV	COMO	AVE
267	20176052616	2017	MFRAMR00691**C	2.3	40.029785	-82.973417	BROADWAY	AV	MEDINA	AVE
268	20176052634	2017	CFRACR00322**C	0.93	40.031675	-82.97204	OAKLANDPARK	AV	NORWOOD	ST
269	20176052641	2017	CFRACR00075**C	0.71	40.031294	-82.96404	CLEVELAND	AV	OAKLAND PARK	AVE
270	20176052689	2017	MFRAMR00640**C	1.39	39.993672	-82.981521	11TH	AV	CLEVELAND	AVE
271	20176052734	2017		0	40.012539	-82.968225	CLEVELAND	AV	KOHR	PL
272	20176052797	2017	CFRACR00075**C	0.12	40.022745	-82.964741	CLEVELAND	AV	WEBER	RD
273	20176052849	2017	SFRASR00003**C	19.41	40.014106	-82.967123	CLEVELAND	AV	HUDSON	ST
274	20176052917	2017	SFRASR00003**C	18.95	40.00804	-82.97083	CLEVELAND	AV	26TH	AVE
275	20176052952	2017	SFRASR00003**C	19.06	40.009442	-82.969986	CLEVELAND	AV	MAYNARD	AVE
276	20176053009	2017	MFRAMR00722**C	1.17	39.996083	-82.983199	12TH	AV	JEFFERSON	AVE
277	20176053065	2017	CFRACR00522**C	2.51	40.030286	-82.980765	NORTHBROAD	WA	MCGUFFEY	RD
278	20176053067	2017	CFRACR00322**C	0.3	40.032274	-82.984033	OAKLAND PARK	AV	ATWOOD	TER
279	20176053243	2017	MFRAMR00315**C	0.81	40.016546	-82.970131	BRIARWOOD	AV	BREMEN	ST
280	20176054191	2017	CFRACR00603**C	1.04	40.000591	-82.98162	17TH	AV	LEXINGTON	AVE
281	20176054426	2017	SFRASR00003**C	19.82	40.019522	-82.965002	CLEVELAND	AV	MINNESOTA	AVE
282	20176054556	2017	CFRACR00518**C	1.75	40.023482	-82.981475	WEBER	RD	MCGUFFEY	RD
283	20176054810	2017	MFRAMR00728**C	0.24	40.008399	-82.979324	26TH	AV	HAMILTON	AVE

284	20176055109	2017	SFRASR00003**C	18.75	40.005441	-82.972436	CLEVELAND	AV	23RD	AVE
285	20176055927	2017	SFRASR00003**C	18.89	40.00723	-82.971331	CLEVELAND	AV	25TH	AVE
286	20176056420	2017	SFRASR00003**C	17.99	39.99586	-82.97945	CLEVELAND	AV	12TH	AVE
287	20176056782	2017	MFRAMR00594**C	0.52	40.015691	-82.972319	DRESDEN	ST	REPUBLIC	AVE
288	20176057448	2017	CFRACR00075**C	0.12	40.022745	-82.964741	CLEVELAND	AV	WEBER	RD
289	20176057476	2017	MFRAMR00594**C	1.21	40.025339	-82.971319	DRESDEN	ST	MILFORD	AVE
290	20176057603	2017	MFRAMR01269**C	0.75	40.014672	-82.970263	LORETTA	AV	BREMEN	ST
291	20176057812	2017	CFRACR00518**C	1.75	40.023482	-82.981475	WEBER	RD	MCGUFFEY	RD
292	20176057988	2017	CFRACR00518**C	1.75	40.023482	-82.981475	WEBER	RD	MCGUFFEY	RD
293	20176058049	2017	SFRASR00003**C	19.99	40.022036	-82.963973	DENUNE	AV	WESTERVILLE	RD
294	20176058057	2017	CFRACR00322**C	0.63	40.03194	-82.977581	OAKLAND PARK	AV	HAMILTON	AVE
295	20176058202	2017	CFRACR00522**C	1.01	40.010089	-82.979418	HAMILTON	AV	MAYNARD	AVE
296	20176058599	2017	MFRAMR00707**C	0.78	39.9997	-82.980027	16TH	AV	HAMILTON	AVE
297	20176058887	2017	CFRACR00322**C	0.3	40.032274	-82.984033	OAKLAND PARK	AV	ATWOOD	TER
298	20176058888	2017	MFRAMR01035**C	0.13	40.016661	-82.992757	HOMECROFT	DR	ARCADIA	AVE
299	20176058891	2017	MFRAMR00969**C	1.88	40.01691	-82.978569	HAMILTON	AV	BRIARWOOD	AVE
300	20176058998	2017	CFRACR00075**C	0.13	40.022898	-82.964728	CLEVELAND	AV	WEBER	RD
301	20176059427	2017	SFRASR00003**C	19.14	40.010523	-82.969325	CLEVELAND	AV	BLAKE	AVE
302	20176059500	2017	SFRASR00003**C	18.39	40.000688	-82.975495	CLEVELAND	AV	17TH	AVE
303	20176059504	2017	MFRAMR00643**C	0.99	39.998729	-82.976736	15TH	AV	CLEVELAND	AVE
304	20176059619	2017	MFRAMR01687**C	0	40.016149	-82.984441	REPUBLIC	AV	HOWEY	RD
305	20176059972	2017	CFRACR00075**C	0.12	40.022745	-82.964741	CLEVELAND	AV	WEBER	RD
306	20176059974	2017	CFRACR00075**C	0.64	40.030316	-82.964141	CLEVELAND	AV	KENWORTH	RD
307	20176059980	2017	CFRACR00093**C	0.69	40.014422	-82.98465	HUDSON	ST	HOWEY	RD
308	20176060068	2017	CFRACR00322**C	0.23	40.032338	-82.985331	OAKLAND PARK	AV	HIAWATHA	ST
309	20176060242	2017	CFRACR00075**C	0.05	40.021735	-82.964807	CLEVELAND	AL	MANCHESTER	AVE
310	20176060256	2017	SFRASR00003**C	18.58	40.003163	-82.973883	CLEVELAND	AV	20TH	AVE
311	20176060787	2017	CFRACR00518**C	1.46	40.023693	-82.98698	WEBER	RD	AZELDA	ST
312	20176061318	2017	MFRAMR01639**C	0.1	40.012558	-82.989478	PONTIAC	ST	CLINTON	ST
313	20176061325	2017	SFRASR00003**C	18.89	40.00723	-82.971331	CLEVELAND	AV	25TH	AVE
314	20176061556	2017	CFRACR00322**C	0.3	40.032274	-82.984033	OAKLAND PARK	AV	ATWOOD	TER
315	20176061613	2017	CFRACR00075**C	0.29	40.02529	-82.964528	CLEVELAND	AV	LAKEVIEW	AVE
316	20176061628	2017	CFRACR00522**C	0.53	40.003395	-82.979799	HAMILTON	AV	20TH	AVE
317	20176061715	2017	CFRACR00603**C	0.93	40.00068	-82.983745	17TH	AV		
318	20176062101	2017	CFRACR00075**C	0	40.021046	-82.964849	CLEVELAND	AV	ABERDEEN	AVE
319	20176063177	2017	MFRAMR00620**C	0.92	40.010213	-82.966537	BILLITER	BL	BLAKE	AVE
320	20176063179	2017	CFRACR00576**C	1.22	39.993801	-82.984078	11TH	AV		
321	20176063276	2017		0	40.01463	-82.98185	HUDSON	ST	MCGUFFEY	RD
322	20176063291	2017	CFRACR00518**C	2.27	40.023006	-82.971762	WEBER	RD	DRESDEN	ST
323	20176063839	2017	CFRACR00518**C	1.56	40.0236	-82.985133	WEBER	RD	ATWOOD	TER
324	20176063840	2017	CFRACR00322**C	0.3	40.032274	-82.984033	OAKLAND PARK	AV	ATWOOD	TER
325	20176063951	2017	CFRACR00518**C	1.91	40.023316	-82.978452	WEBER	RD	HAMILTON	AVE
326	20176064056	2017	MFRAMR01381**C	0.65	40.024522	-82.96476	MILFORD	AV	CLEVELAND	AVE
327	20176064057	2017	CFRACR00075**C	0.31	40.02558	-82.964508	CLEVELAND	AV	E LAKEVIEW	AVE
328	20176064893	2017	SFRASR00003**C	18.35	40.000198	-82.975821	CLEVELAND	AV	17TH	AVE
329	20176065236	2017	CFRACR00518**C	2.03	40.023212	-82.976274	WEBER	RD	ONTARIO	ST
330	20176066015	2017	SFRASR00003**C	18.08	39.996952	-82.978304	CLEVELAND	AV	13TH	AVE
331	20176066571	2017	CFRACR00075**C	0.1	40.022457	-82.96476	CLEVELAND	AV	WESTERVILLE CF	DR
332	20176066637	2017	CFRACR00075**C	0.38	40.026537	-82.964424	CLEVELAND	AV	ROBERT	ST
333	20176067584	2017	MFRAMR00613**C	0.13	40.009423	-82.983027	DUXBERRY	AV	JEFFERSON	AVE
334	20176067694	2017	SFRASR00003**C	18.5	40.0021	-82.974569	19TH	AV	CLEVELAND	AVE
335	20176068299	2017	CFRACR00075**C	0.12	40.022745	-82.964741	CLEVELAND	AV	WEBER	RD
336	20176068484	2017	MFRAMR00691**C	1.41	40.030554	-82.9899	BROADWAY	AV	MAIZE	RD
337	20176068849	2017	CFRACR00093**C	1.35	40.013883	-82.972408	HUDSON	ST	DRESDEN	ST
338	20176068857	2017	SFRASR00003**C	18.36	40.000324	-82.975742	CLEVELAND	AV	17TH	AVE
339	20176069101	2017	MFRAMR01923**C	1.41	39.993392	-82.979275	ST CLAIR	AV	11TH	AVE
340	20176069125	2017	MFRAMR01687**C	0.36	40.015796	-82.974581	REPUBLIC	AV	MEDINA	AVE

341	20176069130	2017	MFRAMR02182**C	0.42	40.027847	-82.985718	HIAWATHA	ST	WELDON	AVE
342	20176069241	2017	SFRASR00003**C	17.8	39.993704	-82.981703	CLEVELAND	AV	11TH	AVE
343	20176069404	2017	MFRAMR00315**C	0.7	40.016639	-82.972248	BRIARWOOD	AV	DRESDEN	ST
344	20176069705	2017	SFRASR00003**C	17.99	39.99586	-82.97945	12TH	AV	CLEVELAND	AVE
345	20176070091	2017	MFRAMR01687**C	0.48	40.015691	-82.972319	DRESDEN	ST	REPUBLIC	AVE
346	20176070156	2017	CFRACR00075**C	0.71	40.031294	-82.96404	CLEVELAND	AV	OAKLAND PARK	AVE
347	20176070429	2017	CFRACR00093**C	0.99	40.014157	-82.979008	HUDSON	ST	HAMILTON	AVE
348	20176071138	2017	CFRACR00075**C	0.52	40.028592	-82.964259	CLEVELAND	AV	EDDYSTONE	AVE
349	20176071192	2017	MFRAMR01572**C	1.74	40.027351	-82.975971	ONTARIO	ST	WELDON	AVE
350	20176071997	2017	CFRACR00075**C	0.52	40.028592	-82.964259	CLEVELAND	AV	EDDYSTONE	AVE
351	20176072470	2017	CFRACR00522**C	2.19	40.025719	-82.98123	MCGUFFEY	RD	MAYNARD	AVE
352	20176072698	2017	MFRAMR01400**C	0.11	40.031394	-82.985401	MOHICAN	AV	HIAWATHA	ST
353	20176072699	2017	CFRACR00523**C	3.06	40.030666	-82.99121	NORTHBROADWAY	WA	REIS	AVE
354	20176072705	2017	MFRAMR00688**C	0.72	40.00245	-82.977305	19TH	AV	ONTARIO	ST
355	20176072724	2017	MFRAMR00478**C	0	40.011501	-82.972642	CORDELL	AV	DRESDEN	ST
356	20176073291	2017	CFRACR00075**C	0.29	40.02529	-82.964528	CLEVELAND	AV	LAKEVIEW	AVE
357	20176073441	2017	MFRAMR00724**C	0.64	40.00691	-82.967673	25TH	AV	BANCROFT	ST
358	20176073861	2017	MFRAMR01125**C	0.08	40.029508	-82.967598	NBROADWAY	WA	KENLAWN	ST
359	20176073933	2017	SFRASR00003**C	19.42	40.014256	-82.967031	CLEVELAND	AV	HUDSON	AVE
360	20176074508	2017	MFRAMR00771**C	0.4	40.032626	-82.993622	EISENHOWER	RD	OAKLAND PARK	AVE
361	20176074534	2017	SFRASR00003**C	19.38	40.013656	-82.967399	CLEVELAND	AV	HUDSON	ST
362	20176074536	2017	SFRASR00003**C	19.38	40.013656	-82.967399	CLEVELAND	AV	HUDSON	ST
363	20176074540	2017	CFRACR00576**C	1.25	39.993769	-82.983425	11TH	AV	JEFFERSON	AVE
364	20176075954	2017	SFRASR00003**C	18.82	40.006406	-82.971855	CLEVELAND	AV	24TH	AVE
365	20176076198	2017	CFRACR00075**C	0.38	40.026537	-82.964424	CLEVELAND	AV	ROBERT	ST
366	20176076335	2017	SFRASR00003**C	19.74	40.018385	-82.965082	CLEVELAND	AV	GENNESSEE	AVE
367	20176076363	2017	CFRACR00603**C	1.04	40.000591	-82.98162	17TH	AV	LEXINGTON	AVE
368	20176076393	2017	SFRASR00003**C	20.06	40.022802	-82.963382	WESTERVILLE	RD	WEBER	RD
369	20176076667	2017	SFRASR00003**C	19.85	40.019931	-82.964985	CLEVELAND	AV	LINDEN	PL
370	20176076891	2017	CFRACR00093**C	1.11	40.014061	-82.97681	HUDSON	ST	ONTARIO	ST
371	20176077561	2017	CFRACR00093**C	1.11	40.014061	-82.97681	HUDSON	ST	ONTARIO	ST
372	20176077594	2017	CFRACR00093**C	0.87	40.014264	-82.981411	HUDSON	ST	MCGUFFEY	RD
373	20176077921	2017	SFRASR00003**C	19.02	40.008845	-82.970344	CLEVELAND	AV	DUXBERRY	AVE
374	20176078839	2017	CFRACR00093**C	1.7	40.013586	-82.96574	HUDSON	ST	LINDEN	AVE
375	20176078865	2017	SFRASR00003**C	19.13	40.010307	-82.969467	BLAKE	AV	CLEVELAND	AVE
376	20176079316	2017	CFRACR00322**C	1.34	40.031303	-82.964232	OAKLAND PARK ALY S/O	AV	CLEVELAND ALLE	AVE
377	20176079745	2017	MFRAMR00969**C	1.61	40.011924	-82.979299	HAMILTON	AV	CLINTON	ST
378	20176079979	2017	SFRASR00003**C	18.89	40.00723	-82.971331	CLEVELAND	AV	25TH	AVE
379	20176080048	2017	CFRACR00322**C	0.54	40.032031	-82.979436	OAKLAND PARK	AV	KARL	RD
380	20176080079	2017	MFRAMR00315**C	0.7	40.016639	-82.972248	BRIARWOOD	AV	DRESDEN	ST
381	20176080264	2017	CFRACR00518**C	1.56	40.0236	-82.985133	WEBER	RD	ATWOOD	TER
382	20176080370	2017	CFRACR00518**C	2.03	40.023212	-82.976274	WEBER	RD	ONTARIO	ST
383	20176080372	2017	CFRACR00093**C	1.57	40.013701	-82.968384	HUDSON	ST	GREENWICH	ST
384	20176080914	2017	MFRAMR00940**C	0.47	40.012263	-82.983862	GRASMERE	AV	CLINTON	ST
385	20176081028	2017	MFRAMR00723**C	1.2	40.00294	-82.969924	20TH	AV	GLADSTONE	AVE
386	20176081422	2017	SFRASR00003**C	19.38	40.013656	-82.967399	CLEVELAND	AV	HUDSON	ST
387	20176081634	2017	SFRASR00003**C	18.36	40.000324	-82.975742	CLEVELAND	AV	17TH	AVE
388	20176081817	2017	MFRAMR01687**C	0.66	40.015527	-82.968901	REPUBLIC	AV		
389	20176082058	2017	CFRACR00093**C	0.99	40.014157	-82.979008	HUDSON	ST	HAMILTON	AVE
390	20176082219	2017	MFRAMR01639**C	0.46	40.017464	-82.988722	PONTIAC	ST	AKOLA	AVE
391	20176082226	2017	SFRASR00003**C	19.64	40.017081	-82.965264	CLEVELAND	AV	MYRTLE	AVE
392	20176082599	2017	SFRASR00003**C	18.5	40.0021	-82.974569	19TH	AV	CLEVELAND	AVE
393	20176082758	2017	SFRASR00003**C	19.38	40.013656	-82.967399	HUDSON	ST	CLEVELAND	AVE
394	20176082879	2017	CFRACR00075**C	0.38	40.026537	-82.964424	CLEVELAND	AV	ROBERT	ST
395	20176083030	2017	CFRACR00075**C	0.12	40.022745	-82.964741	CLEVELAND	AV	WEBER	RD
396	20176083416	2017	CFRACR00093**C	0.69	40.014422	-82.98465	HUDSON	ST	HOWEY	RD
397	20176084481	2017	CFRACR00093**C	1.23	40.013965	-82.974612	HUDSON	ST	MEDINA	AVE

398	20176084485	2017	SFRASR00003**C	19.38	40.013656	-82.967399	CLEVELAND	AV	HUDSON	ST
399	20176084669	2017	CFRACR00093**C	0.99	40.014157	-82.979008	HUDSON	ST	HAMILTON	AVE
400	20176084944	2017	MFRAMR00110**C	0.26	40.021372	-82.980266	1166 ABERDEEN	AV	MCGUFFEY	RD
401	20176085007	2017	MFRAMR01269**C	0.52	40.014876	-82.974649	LORETTA	AV	MEDINA	AVE
402	20176085095	2017	SFRASR00003**C	18.96	40.008155	-82.97076	CLEVELAND	AV	26TH	ST
403	20176085114	2017	SFRASR00003**C	17.99	39.99586	-82.97945	CLEVELAND	AV	12TH	AVE
404	20176085253	2017	CFRACR00077**C	0.29	40.032493	-82.98976	MAIZE	RD	OAKLAND PARK	AVE
405	20176085368	2017	SFRASR00003**C	17.81	39.993818	-82.981587	CLEVELAND	AV	11TH	AVE
406	20176085513	2017	CFRACR00322**C	0.46	40.032109	-82.980967	OAKLAND PARK	AV	MCGUFFEY	RD
407	20176085517	2017	SFRASR00003**C	18.69	40.00462	-82.972939	CLEVELAND	AV	22ND	AVE
408	20176085611	2017	MFRAMR01269**C	0.24	40.015105	-82.979863	LORETTA	AV	LEXINGTON	AVE
409	20176085877	2017	MFRAMR01639**C	0.89	40.023597	-82.988306	PONTIAC	ST	WEBER	RD
410	20176085907	2017	CFRACR00603**C	1.53	40.000176	-82.972542	17TH	AV	LOUIS	AVE
411	20176086072	2017	CFRACR00075**C	0.41	40.026916	-82.964394	CLEVELAND	AV	WELDON	AVE
412	20176086329	2017	CFRACR00522**C	2.51	40.030286	-82.980765	MCGUFFEY	RD	NORTHBROAD	WAY
413	20176086330	2017	SFRASR00003**C	19.39	40.013806	-82.967307	CLEVELAND	AV	HUDSON	ST
414	20176086333	2017	CFRACR00075**C	0.73	40.031585	-82.964015	CLEVELAND	AV	OAKLAND PARK	AVE
415	20176086480	2017	SFRASR00003**C	18.11	39.997327	-82.977872	CLEVELAND	AV	WINDSOR	AVE
416	20176086530	2017	SFRASR00003**C	19.64	40.017081	-82.965264	CLEVELAND	AV	MYRTLE	AVE
417	20176086845	2017	CFRACR00523**C	3.06	40.030666	-82.99121	NORTH BROADWAY	WA	REIS	AVE
418	20176087124	2017	SFRASR00003**C	19.57	40.016228	-82.965796	CLEVELAND	AV	BRIARWOOD	AVE
419	20176087546	2017	SFRASR00003**C	19.66	40.017315	-82.965185	CLEVELAND	AV	MYRTLE	AVE
420	20176088473	2017	CFRACR00075**C	0.25	40.024712	-82.96457	CLEVELAND	AV	MILFORD	AVE
421	20176088475	2017	CFRACR00322**C	0.23	40.032338	-82.985331	OAKLAND PARK	AV	HIAWATHA	ST
422	20176089106	2017	CFRACR00322**C	1.35	40.031294	-82.96404	OAKLAND PARK	AV	CLEVELAND	AVE
423	20176089200	2017	MFRAMR01358**C	1.08	40.024104	-82.97392	MEDINA	AV	MELROSE	AVE
424	20176089255	2017	MFRAMR00613**C	0.32	40.009256	-82.979355	DUXBERRY	AV	HAMILTON	AVE
425	20176090054	2017	MFRAMR00758**C	0.32	40.028592	-82.964259	EDDYSTONE	AV	CLEVELAND	AVE
426	20176090090	2017	MFRAMR01639**C	0.44	40.017178	-82.988734	PONTIAC	ST		
427	20176090273	2017	MFRAMR00724**C	0.24	40.007349	-82.974963	25TH	AV	MEDINA	AVE
428	20176090274	2017	MFRAMR01639**C	0.87	40.023316	-82.988325	PONTIAC	ST	WEBER	RD
429	20176090617	2017	SFRASR00003**C	19.85	40.019931	-82.964985	CLEVELAND	AV	LINDEN	PL
430	20176090852	2017	CFRACR00093**C	1.61	40.013656	-82.967399	CLEVEALAND	AV	HUDSON	ST
431	20176091347	2017	SFRASR00003**C	19.9	40.020844	-82.964866	CLEVELAND	AV	ABERDEEN	AVE
432	20176091969	2017	MFRAMR00638**C	0.7	40.001602	-82.981595	18TH	AV	LEXINGTON	AVE
433	20176092030	2017	CFRACR00518**C	1.27	40.023835	-82.990518	WEBER	RD	AUDUBON	RD
434	20176092101	2017	SFRASR00003**C	17.92	39.995069	-82.980305	CLEVELAND	AV	CHITTENDEN	AVE
435	20176092122	2017	CFRACR00518**C	2.04	40.023203	-82.976081	WEBER	RD	ONTARIO	ST
436	20176092376	2017	CFRACR00522**C	0.33	40.000512	-82.979957	17TH	AV	HAMILTON	AVE
437	20176092380	2017	SFRASR00003**C	19.19	40.011153	-82.968936	CLEVELAND	AV	CORDELL	AVE
438	20176092389	2017	SFRASR00003**C	17.76	39.993377	-82.982046	CLEVELAND	AV	BONHAM	AVE
439	20176092407	2017	CFRACR00603**C	1.13	40.000512	-82.979957	17TH	AV		
440	20176092657	2017	MFRAMR00665**C	0.36	40.030316	-82.964141	KENWORTH	RD	CLEVELAND	AVE
441	20176092670	2017	MFRAMR00969**C	2.01	40.018697	-82.978438	HAMILTON	AV	LINDEN PARK	DR
442	20176093023	2017	CFRACR00075**C	0.71	40.031294	-82.96404	CLEVELAND	AV	OAKLAND PARK	AVE
443	20176093302	2017	SFRASR00003**C	19.38	40.013656	-82.967399	HUDSON	ST	CLEVELAND	AVE
444	20176093320	2017	SFRASR00003**C	19.02	40.008845	-82.970344	CLEVELAND	AV	DUXBERRY	AVE
445	20176094087	2017	CFRACR00093**C	0.86	40.014273	-82.981589	MCGUFFEY	RD	MAYNARD	AVE
446	20176094088	2017	MFRAMR01572**C	0.81	40.011971	-82.977088	ONTARIO	ST	CLINTON	ST
447	20176094300	2017	SFRASR00003**C	18.36	40.000324	-82.975742	17TH	AV	CLEVELAND	AVE
448	20176094703	2017	SFRASR00003**C	18.23	39.998729	-82.976736	15TH	AV	CLEVELAND	AVE
449	20176094897	2017	SFRASR00003**C	18.36	40.000324	-82.975742	17TH	AV	CLEVELAND	AVE
450	20176096672	2017	CFRACR00093**C	0.62	40.014478	-82.985929	HUDSON	ST	ATWOOD	TER
451	20176096687	2017	CFRACR00603**C	1.13	40.000512	-82.979957	17TH	AV	HAMILTON	AVE
452	20176096984	2017	CFRACR00093**C	1.59	40.013684	-82.967997	GREENWHICH	ST	HUDSON	ST
453	20176097025	2017	CFRACR00603**C	1.03	40.000599	-82.9818	17TH	AV	LEXINGTON	AVE
454	20176097027	2017	CFRACR00603**C	1.03	40.000599	-82.9818	17TH	AV	LEXINGTON	AVE

455	20176097146	2017	SFRASR00003**C	19.06	40.009442	-82.969986	CLEVELAND	AV	MAYNARD	AVE
456	20176097512	2017	CFRACR00322**C	0.3	40.032274	-82.984033	OAKLAND PARK	AV	ATWOOD	TER
457	20176097585	2017	SFRASR00003**C	19.51	40.015467	-82.966292			REPUBLIC	AVE
458	20176098091	2017	SFRASR00003**C	18.89	40.00723	-82.971331	CLEVELAND	AV	25TH	AVE
459	20176098097	2017	CFRACR00075**C	0.71	40.031294	-82.96404	CLEVELAND	AV	OAKLAND PARK	AVE
460	20176099135	2017	CFRACR00093**C	0.33	40.014719	-82.99144	HUDSON	ST	BEULAH	RD
461	20176100471	2017	SFRASR00003**C	19.38	40.013656	-82.967399	HUDSON	ST	CLEVELAND	AVE
462	20176100515	2017	CFRACR00322**C	1.35	40.031294	-82.96404	OAKLAND PARK	AV	CLEVELAND	AVE
463	20176100521	2017	CFRACR00322**C	0.54	40.032031	-82.979436	ORLEANS	DR	OAKLAND PARK	AVE
464	20176100540	2017	CFRACR00075**C	0.12	40.022745	-82.964741	CLEVELAND	AV	WEBER	RD
465	20176100586	2017	CFRACR00093**C	1.11	40.014061	-82.97681	HUDSON	ST	ONTARIO	ST
466	20176100789	2017	CFRACR00322**C	0.54	40.032031	-82.979436	OAKLAND PARK	AV	ORLEANS	DR
467	20176104375	2017	CFRACR00075**C	0.58	40.029482	-82.9642	CLEVELAND	AV	N NORTH BROAD	WAY
468	20176104390	2017	CFRACR00322**C	0.93	40.031675	-82.97204	OAKLAND PARK	AV	NORWOOD	ST
469	20176104417	2017	MFRAMR02182**C	0.1	40.028248	-82.991751	WELDON	AV	REIS	AVE
470	20176104776	2017	MFRAMR01125**C	0.06	40.029218	-82.967628	KENLAWN	ST	NORTH BROADW	ST
471	20176104777	2017	MFRAMR01392**C	0.73	40.019705	-82.967685	MINNESOTA	AV	GREENWICH	ST
472	20176104794	2017	MFRAMR00594**C	1.04	40.023006	-82.971762	DRESDEN	ST	WEBER	RD
473	20176104818	2017	CFRACR00077**C	0.17	40.030703	-82.989889	MAIZE	RD	NORTHBROADW/	AVE
474	20176104849	2017	CFRACR00075**C	0.71	40.031294	-82.96404	CLEVELAND	AV	OAKLAND PARK	AVE
475	20176104864	2017	CFRACR00093**C	1.59	40.013684	-82.967997	HUDSON	ST	GREENWICH	ST
476	20176104872	2017	MFRAMR01639**C	0.69	40.02078	-82.988498	PONTIAC	ST	ALAMO	AVE
477	20176105086	2017	MFRAMR00638**C	0.79	40.001525	-82.979893	18TH	AV	HAMILTON	AVE
478	20176105088	2017	CFRACR00322**C	1.12	40.031496	-82.968453	OAKLAND PARK	AV	OAKLAWN	ST
479	20176105090	2017	MFRAMR00688**C	1.16	40.001971	-82.969254	20TH	AV	GLADSTONE	AVE
480	20176105091	2017	CFRACR00518**C	2.03	40.023212	-82.976274	WEBER	RD	ONTARIO	ST
481	20176105147	2017	CFRACR00075**C	0.05	40.021735	-82.964807	CLEVELAND	AV	MANCHESTER	AVE
482	20176105168	2017	CFRACR00322**C	1.18	40.031436	-82.967307	OAKLAND PARK	AV	KENLAWN	ST
483	20176105170	2017	MFRAMR00691**C	1.63	40.030485	-82.985664	NORTHBROAD	WA	HIAWATHA	ST
484	20176105171	2017	MFRAMR01581**C	0.2	40.017511	-82.989749	OSCEOLA	AV	AKOLA	AVE
485	20176105186	2017	MFRAMR02042**C	0	39.995312	-82.978136	VESTA	AV	ST CLAIR	AVE
486	20176105199	2017	SFRASR00003**C	18.88	40.007101	-82.97142	CLEVELAND	AV	25TH	AVE
487	20176105204	2017	SFRASR00003**C	18.63	40.003836	-82.973423	21ST	AV	CLEVELAND	AVE
488	20176105208	2017	MFRAMR00969**C	1.6	40.011781	-82.97931	HAMILTON	AV	CLINTON	ST
489	20176105801	2017	CFRACR00075**C	0.71	40.031294	-82.96404	CLEVELAND	AV	OAKLAND PARK	AVE
490	20176105820	2017	SFRASR00003**C	19.19	40.011153	-82.968936	CLEVELAND	AV	CORDELL	AVE
491	20176105821	2017	CFRACR00093**C	1.45	40.013797	-82.970577	HUDSON	ST	BREMEN	ST
492	20176106055	2017	CFRACR00522**C	0.09	39.997085	-82.980006	13TH	AV	HAMILTON	AVE
493	20176106361	2017	CFRACR00518**C	1.75	40.023482	-82.981475	WEBER	RD	MCGUFFEY	RD
494	20176106362	2017	MFRAMR01543**C	0.21	40.027028	-82.972281	NORWOOD	ST	WELDON	AVE
495	20176106814	2017	MFRAMR00638**C	0.93	40.001412	-82.977389	18TH	AV	ONTARIO	ST
496	20176106930	2017	CFRACR00603**C	1.52	40.000185	-82.972738	17TH	AV	LOUIS	AVE
497	20176107302	2017	CFRACR00075**C	0.12	40.022745	-82.964741	CLEVELAND	AV	WEBER	RD
498	20176107531	2017	CFRACR00518**C	1.75	40.023482	-82.981475	WEBER	RD	MCUFFEY	RD
499	20176107535	2017	SFRASR00003**C	20.05	40.022673	-82.963479	WEBER	RD	WESTERVILLE	RD
500	20176108093	2017	CFRACR00522**C	0.94	40.009256	-82.979355	HAMILTON	AV	DUXBERRY	AVE
501	20176108568	2017	SFRASR00003**C	18.63	40.003836	-82.973423	CLEVELAND	AV	21ST	AVE
502	20176108569	2017	SFRASR00003**C	19.82	40.019522	-82.965002	CLEVELAND	AV	MINNESOTA	AVE
503	20176108734	2017	SFRASR00003**C	18.28	39.999326	-82.976358	CLEVELAND	AV	16TH	AVE
504	20176108746	2017	MFRAMR00195**C	1.09	40.025749	-82.984878	ATWOOD	TE	COMO	AVE
505	20176108750	2017	SFRASR00003**C	17.99	39.99586	-82.97945	CLEVELAND	AV	12TH	AVE
506	20176108828	2017	MFRAMR01221**C	1.25	40.01123	-82.980469	LEXINGTON	AV	MAYNARD	AVE
507	20176109211	2017	CFRACR00322**C	1.35	40.031294	-82.96404	OAKLAND PARK	AV	CLEVELAND	AVE
508	20176109213	2017	SFRASR00003**C	19.44	40.014556	-82.966847	CLEVELAND	AV	LORETTA	AVE
509	20176109840	2017	MFRAMR00707**C	1.03	39.999342	-82.975516	16TH	AV		
510	20176110119	2017	MFRAMR01221**C	0.55	39.997122	-82.981906	LEXINGTON	AV	LEONA	AVE
511	20176110633	2017	CFRACR00322**C	0.65	40.031926	-82.977281	OAKLAND PARK	AV	WALMAR	DR

512	20176110635	2017	MFRAMR00207**C	0.6	40.02325	-82.987366	AZELDA	ST	WEBER	RD
513	20176110639	2017		0	40.02293	-82.9747	WEBER	RD	MEDINA	AVE
514	20176111340	2017	CFRACR00518**C	1.75	40.023482	-82.981475	WEBER	RD	MCGUFFEY	RD
515	20176111476	2017	CFRACR00603**C	0.97	40.000646	-82.982909	17TH	AV	JEFFERSON	AVE
516	20176111920	2017	SFRASR00003**C	18.74	40.005304	-82.972521	CLEVELAND	AV	23RD	AVE
517	20176111923	2017	CFRACR00093**C	1.23	40.013965	-82.974612	HUDSON	ST	MEDINA	AVE
518	20176111929	2017	CFRACR00093**C	0.63	40.01447	-82.985741	HUDSON	ST	ATWOOD	TER
519	20176111932	2017	CFRACR00522**C	1.97	40.022474	-82.981553	MCGUFFEY	RD	MANCHESTER	AVE
520	20176111936	2017	MFRAMR00722**C	1.38	39.995968	-82.979343	12TH	AV	CLEVELAND	AVE
521	20176111937	2017	SFRASR00003**C	18.36	40.000324	-82.975742	17TH	AV	CLEVELAND	AVE
522	20176112015	2017	CFRACR00603**C	1.52	40.000185	-82.972738	17TH	AV	LOUIS	AVE
523	20176112126	2017	CFRACR00322**C	1.12	40.031496	-82.968453	OAKLAND PARK	AV	OAKLAWN	ST
524	20176112127	2017	MFRAMR01572**C	1.45	40.023212	-82.976274	ONTARIO	ST	WEBER	RD
525	20176112813	2017	CFRACR00518**C	1.51	40.023684	-82.986079	WEBER	RD	HIAWATHA	ST
526	20176113152	2017	CFRACR00603**C	1.03	40.000599	-82.9818	17TH	AV	LEXINGTON	AVE
527	20176113160	2017	MFRAMR00724**C	0.12	40.00743	-82.977158	25TH	AV	ONTARIO	ST
528	20176113966	2017	CFRACR00518**C	1.2	40.023894	-82.991867	WEBER	RD	REIS	AVE
529	20176113979	2017	MFRAMR01684**C	0.14	40.025911	-82.991706	REIS	AV	COMO	AVE
530	20176113998	2017	MFRAMR01548**C	1.11	40.032626	-82.993622	OAKLAND PARK	AV	EISENHOWER	RD
531	20176114441	2017	CFRACR00518**C	1.75	40.023482	-82.981475	WEBER	RD	MCGUFFEY	RD
532	20176114453	2017	SFRASR00003**C	18.63	40.003836	-82.973423	CLEVELAND	AV	21ST	AVE
533	20176114941	2017	SFRASR00003**C	19.82	40.019522	-82.965002	MINNESOTA	AV	CLEVELAND	AVE
534	20176115396	2017	SFRASR00003**C	20.29	40.025707	-82.961133	WESTERVILLE	RD	SUWANEE	RD
535	20176115397	2017	MFRAMR00969**C	2.19	40.021276	-82.978223	HAMILTON	AV	ABERDEEN	AVE
536	20176115463	2017	CFRACR00093**C	0.44	40.014627	-82.989314	HUDSON	ST	PONTIAC	ST
537	20176115465	2017	CFRACR00522**C	1.27	40.012169	-82.9816	MCGUFFEY	RD	CLINTON	ST
538	20176116053	2017	CFRACR00075**C	0	40.021046	-82.964849	CLEVELAND	AV	ABERDEEN	AVE
539	20176116675	2017	CFRACR00075**C	0.12	40.022745	-82.964741	CLEVELAND	AV	WEBER	RD
540	20176116681	2017	CFRACR00093**C	0.41	40.014655	-82.989902	HUDSON	ST	OSCEOLA	AVE
541	20176116731	2017	MFRAMR01639**C	0.29	40.015036	-82.988824	PONTIAC	ST	HUDSON	ST
542	20176116995	2017	CFRACR00603**C	1.13	40.000512	-82.979957	17TH	AV	HAMILTON	AVE
543	20176117153	2017	SFRASR00003**C	19.32	40.012877	-82.967885	CLEVELAND	AV	KOHR	PL
544	20176117182	2017	CFRACR00603**C	1.03	40.000599	-82.9818	17TH	AV	LEXINGTON	AVE
545	20176117436	2017	SFRASR00003**C	18.5	40.0021	-82.974569	CLEVELAND	AV	19TH	AVE
546	20176117594	2017	MFRAMR00620**C	0.6	40.010568	-82.972327	BLAKE	AV	DRESDEN	ST
547	20176117596	2017	SFRASR00003**C	18.58	40.003163	-82.973883	CLEVELAND	AV	20TH	AVE
548	20176117656	2017	MFRAMR00315**C	0.26	40.016989	-82.980479	BRIARWOOD	AV	LEXINGTON	AVE
549	20176117698	2017	CFRACR00518**C	2.03	40.023212	-82.976274	WEBER	RD	ONTARIO	ST
550	20176117761	2017	MFRAMR00315**C	0.21	40.017033	-82.9815	BRIARWOOD	AV	MCGUFFEY	RD
551	20176117771	2017	SFRASR00003**C	19.82	40.019522	-82.965002	CLEVELAND	AV	MINNESOTA	AVE
552	20176117956	2017	SFRASR00003**C	19.38	40.013656	-82.967399	CLEVELAND	AV	HUDSON	ST
553	20176118005	2017	MFRAMR00451**C	1.24	40.012019	-82.978175	CLINTON	ST	GERBERT	RD
554	20176118395	2017	CFRACR00093**C	0.35	40.014705	-82.991058	HUDSON	ST	AUDUBON	ST
555	20176118408	2017	MFRAMR00195**C	0.3	40.01447	-82.985741	ATWOOD	TE	HUDSON	ST
556	20176118424	2017	CFRACR00522**C	2.05	40.023628	-82.981457	MCGUFFEY	RD	WEBER	RD
557	20176118430	2017	CFRACR00093**C	0.63	40.01447	-82.985741	HUDSON	ST	ATWOOD TERRA	AVE
558	20176118444	2017	CFRACR00322**C	0.48	40.032084	-82.980573	OAKLAND PARK	AV	MCGUFFEY	RD
559	20176118463	2017	SFRASR00003**C	19.91	40.021046	-82.964849	CLEVELAND	AV	WESTERVILLE	RD
560	20176118468	2017	SFRASR00003**C	19.37	40.01352	-82.967484	CLEVELAND	AV	HUDSON	ST
561	20176118491	2017	MFRAMR01007**C	1.25	40.027847	-82.985718	HIAWATHA	ST	WELDON	ST
562	20176119051	2017	MFRAMR00207**C	0.2	40.017413	-82.987703	AZELDA	ST	AKOLA	AVE
563	20176119544	2017	MFRAMR00594**C	1.46	40.028928	-82.971203	DRESDEN	ST	BRIGHTON	RD
564	20176119586	2017	MFRAMR00110**C	0.71	40.020995	-82.971925	ABERDEEN	AV	DRESDEN	ST
565	20176119910	2017	SFRASR00003**C	19.02	40.008845	-82.970344	CLEVELAND	AV	DUXBERRY	AVE
566	20176119915	2017	MFRAMR00111**C	0.16	40.024864	-82.978257	ABNER	AV	HAMILTON	AVE
567	20176120200	2017	MFRAMR01035**C	0.14	40.016802	-82.992766	HOMECROFT	DR	ARCADIA	AVE
568	20176120208	2017	MFRAMR00688**C	1.16	40.001971	-82.969254	BILLITER	BL	19TH	AVE

569	20176120878	2017	MFRAMR01548**C	1.1	40.032636	-82.993819	OAKLAND PARK	AV	EISENHOWER	RD
570	20176121204	2017	SFRASR00003**C	19.82	40.019522	-82.965002	CELEVAND	AV	MINNESOTA	AVE
571	20176121403	2017	SFRASR00003**C	19.38	40.013656	-82.967399	CLEVELAND	AV	HUDSON	AVE
572	20176121466	2017	SFRASR00003**C	19.99	40.022036	-82.963973	DENUNE	AV	WESTERVILLE	RD
573	20176121680	2017	CFRACR00322**C	1.33	40.031311	-82.964424	OAKLAND PARK	AV	CLEVELAND	AVE
574	20176121874	2017	SFRASR00003**C	18.82	40.006406	-82.971855	CLEVELAND	AV	24TH	AVE
575	20176122511	2017	CFRACR00522**C	1.47	40.015193	-82.981479	MCGUFFEY	RD	LORETTA	AVE
576	20176122516	2017	CFRACR00322**C	1.35	40.031294	-82.96404	OAKLAND PARK	AV	CLEVELAND	AVE
577	20176122517	2017	CFRACR00322**C	1.37	40.031278	-82.963677	OAKLAND PARK	AV	CLEVELAND	AVE
578	20176122522	2017	MFRAMR00197**C	0.2	40.017565	-82.99098	AUDUBON	RD	AKOLA	AVE
579	20176123963	2017	SFRASR00003**C	17.8	39.993704	-82.981703	CLEVELAND	AV	11TH	AVE
580	20176124126	2017	SFRASR00003**C	19.38	40.013656	-82.967399	HUDSON	ST	CLEVELAND	AVE
581	20176124221	2017	MFRAMR00307**C	0.63	40.0209	-82.969755	BREMEN	ST	ABERDEEN	AVE
582	20176124431	2017	MFRAMR00638**C	1.18	40.001202	-82.972667	18TH	AV	LOUIS	AVE
583	20176124543	2017	SFRASR00003**C	17.81	39.993818	-82.981587	CLEVELAND	AV	11TH	AVE
584	20176124687	2017	CFRACR00522**C	2.68	40.032084	-82.980573	MCGUFFEY	RD	OAKLAND PARK	AVE
585	20176124902	2017	MFRAMR01007**C	0.99	40.024125	-82.986048	HIAWATHA	ST	E WEBER	RD
586	20176125102	2017	CFRACR00603**C	0.94	40.000672	-82.983536	17TH	AV		
587	20176125461	2017	MFRAMR01548**C	1.11	40.032626	-82.993622	OAKLAND PARK	AV	EISENHOWER	RD
588	20176125466	2017	CFRACR00518**C	1.75	40.023482	-82.981475	WEBER	RD	MCGUFFEY	RD
589	20176125884	2017	SFRASR00003**C	19.91	40.021046	-82.964849	CLEVELAND	AV	WESTERVILLE	RD
590	20176126339	2017	SFRASR00003**C	19.32	40.012877	-82.967885	CLEVELAND	AV	KOHR	PL
591	20176126547	2017	MFRAMR02228**C	0.22	39.996954	-82.973858	CLEOPHUS KEE	BL	WINDSOR	AVE
592	20176126567	2017	SFRASR00003**C	19.38	40.013656	-82.967399	HUDSON	ST	CLEVELAND	AVE
593	20176127101	2017	MFRAMR01007**C	0.53	40.017371	-82.98651	HIAWATHA	ST	AKOLA	AVE
594	20176127509	2017	CFRACR00075**C	0.12	40.022745	-82.964741	CLEVELAND	AV	WEBER	RD
595	20176128281	2017	MFRAMR00723**C	1.19	40.002945	-82.97002	20TH	AV	GLADSTONE	AVE
596	20176129011	2017	CFRACR00093**C	1.11	40.014061	-82.97681	HUDSON	ST	ONTARIO	AVE
597	20176129017	2017	MFRAMR01036**C	0.19	40.011922	-82.97596	HOMESTEAD	DR	CLINTON	ST
598	20176130556	2017	CFRACR00603**C	1.52	40.000185	-82.972738	17TH	AV	LOUIS	AVE
599	20176130583	2017	SFRASR00003**C	19.69	40.017676	-82.965148	CLEVELAND	AV	ARLINGTON	AVE
600	20176130589	2017	CFRACR00518**C	1.75	40.023482	-82.981475	WEBER	RD	MCGUFFEY	RD
601	20176130686	2017	MFRAMR01543**C	0.22	40.027173	-82.972327	NORWOOD	AV	WELDON	AVE
602	20176131211	2017	SFRASR00003**C	18.63	40.003836	-82.973423	CLEVELAND	AV	21ST	AVE
603	20176131266	2017	MFRAMR04167**C	0.58	40.003961	-82.973371	21ST	AV	CLEVELAND	AVE
604	20176131356	2017	CFRACR00522**C	1.41	40.014264	-82.981411	MCGUFFEY	RD	HUDSON	ST
605	20176131369	2017	MFRAMR00940**C	1.11	40.023524	-82.982658	GRASMERE	AV	WEBER	RD
606	20176131578	2017	SFRASR00003**C	18.82	40.006406	-82.971855	CLEVELAND	AV	24TH	AVE
607	20176131692	2017	SFRASR00003**C	18.44	40.001295	-82.975083	CLEVELAND	AV	18TH	AVE
608	20176131916	2017	CFRACR00518**C	1.38	40.023748	-82.988518	WEBER	RD	PONTIAC	ST
609	20176132044	2017	MFRAMR00207**C	0.2	40.017413	-82.987703	AZELDA	ST	AKOLA	ST
610	20176132045	2017	MFRAMR02182**C	1.29	40.027058	-82.969923	WELDON	AV	BREMEN	RD
611	20176132185	2017	MFRAMR00723**C	0.72	40.003395	-82.979799	20TH	AV	HAMILTON	AVE
612	20176134462	2017	MFRAMR00620**C	0.57	40.010797	-82.972696	BLAKE	AV	DRESDEN	ST
613	20176134463	2017	CFRACR00522**C	0.39	40.001381	-82.979903	HAMILTON	AV	18TH	AVE
614	20176134472	2017	MFRAMR01221**C	1.2	40.01049	-82.980476	LEXINGTON	AV	MAYNARD	AVE
615	20176134477	2017	SFRASR00003**C	17.8	39.993704	-82.981703	CLEVELAND	AV	11TH	AVE
616	20176134478	2017	SFRASR00003**C	17.99	39.99586	-82.97945	CLEVELAND	AV	12TH	AVE
617	20176134782	2017	SFRASR00003**C	18.5	40.0021	-82.974569	CLEVELAND	AV	19TH	AVE
618	20176134784	2017	MFRAMR00940**C	0.6	40.016104	-82.983239	GRASMERE	AV	HUDSON	ST
619	20176134811	2017	CFRACR00093**C	0.44	40.014627	-82.989314	HUDSON	ST	PONTIAC	ST
620	20176134867	2017	MFRAMR00771**C	0.4	40.032626	-82.993622	EISENHOWER	RD	OAKLAND PARK	AVE
621	20176135179	2017	SFRASR00003**C	18.73	40.005167	-82.972607	CLEVELAND	AV		
622	20176135327	2017	MFRAMR00722**C	1.55	39.995824	-82.976259	12TH	AV	GERALD	AVE
623	20176136101	2017	SFRASR00003**C	19.85	40.019931	-82.964985	CLEVELAND	AV	LINDEN	AVE
624	20176136493	2017	SFRASR00003**C	19.38	40.013656	-82.967399	CLEVELAND	AV	HUDSON	ST
625	20176136799	2017	SFRASR00003**C	19.035	40.009069	-82.97021	CLEVELAND	AV	MAYNARD	AVE

626	20176137404	2017	SFRASR00003**C	19.58	40.016354	-82.965713	CLEVELAND	AV	BRIARWOOD	AVE
627	20176137405	2017	CFRACR00522**C	1.6	40.017033	-82.9815	MCGUFFEY	RD	BRIARWOOD	AVE
628	20176137491	2017	SFRASR00003**C	18.08	39.996952	-82.978304	CLEVELAND	AV	13TH	AVE
629	20176137670	2017	CFRACR00075**C	0.12	40.022745	-82.964741	CLEVELAND	AV	WEBER	RD
630	20176137788	2017	CFRACR00093**C	0.57	40.01452	-82.986938	HUDSON	ST	HIAWATHA	ST
631	20176138027	2017	CFRACR00518**C	1.58	40.023594	-82.984759	WEBER	RD	ATWOOD	TER
632	20176138077	2017		0	40.01431	-82.98139	HUDSON	ST	MCGUFFEY	RD
633	20176138370	2017	CFRACR00603**C	0.97	40.000646	-82.982909	17TH	AV	JEFFERSON	AVE
634	20176138701	2017	CFRACR00093**C	1.59	40.013684	-82.967997	HUDSON	ST	GREENWICH	ST
635	20176138795	2017	CFRACR00075**C	0.12	40.022745	-82.964741	CLEVELAND	AV	WEBER	RD
636	20176139135	2017	SFRASR00003**C	19.13	40.010307	-82.969467	CLEVELAND	AV	BLAKE	AVE
637	20176139142	2017	MFRAMR00707**C	0.69	39.999756	-82.981704	16TH	AV	LEXINGTON	AVE
638	20176139339	2017	MFRAMR00207**C	0.21	40.017557	-82.987693	AZELDA	ST	AKOLA	AVE
639	20176139340	2017	SFRASR00003**C	19.77	40.018789	-82.965043	CLEVELAND	AV	GENESSEE	AVE
640	20176139616	2017	SFRASR00003**C	19.99	40.022036	-82.963973	WESTERVILLE	RD	DENUNE	AVE
641	20176139735	2017	CFRACR00093**C	0.75	40.014369	-82.983574	HUDSON	ST	GRASMERE	AVE
642	20176139825	2017	CFRACR00518**C	2.64	40.022745	-82.964741	WEBER	RD	CLEVELAND	AVE
643	20176139849	2017	SFRASR00003**C	18.28	39.999326	-82.976358	CLEVELAND	AV	16TH	AVE
644	20176140632	2017		0	40.02274	-82.96476	CLEVELAND	AV	WEBER	RD
645	20176140869	2017	CFRACR00576**C	1.25	39.993769	-82.983425	11TH	AV	JEFFERSON	AVE
646	20176140934	2017	CFRACR00518**C	2.63	40.022749	-82.964935	WEBER	RD	CLEVELAND	AVE
647	20176141259	2017	CFRACR00522**C	1.54	40.016205	-82.981488	MCGUFFEY	RD	REPUBLIC	AVE
648	20176141428	2017	CFRACR00518**C	2.48	40.022821	-82.967847	WEBER	RD	GREENWICH	ST
649	20176141703	2017	MFRAMR00691**C	2.07	40.029991	-82.977701	BROADWAY	AV	HAMILTON	AVE
650	20176141752	2017	CFRACR00603**C	1.03	40.000599	-82.9818	17TH	AV	LEXINGTON	AVE
651	20176142028	2017	SFRASR00003**C	19.91	40.021046	-82.964849	CLEVELAND	AV	WESTERVILLE	RD
652	20176142030	2017	MFRAMR01400**C	0.09	40.031415	-82.985793	MOHICAN	AV	HIAWATHA	ST
653	20176142452	2017	CFRACR00322**C	0.23	40.032338	-82.985331	OAKLAND PARK	AV	HIAWATHA	ST
654	20176142482	2017	MFRAMR00688**C	1.1	40.002015	-82.970195	19TH	AV	GLADSTONE	AVE
655	20176142483	2017	CFRACR00093**C	1.73	40.013563	-82.965189	HUDSON	ST	BILLITER	BLVD
656	20176142501	2017	CFRACR00093**C	0.82	40.014312	-82.982304	HUDSON	ST	JEFFERSON	AVE
657	20176142511	2017	MFRAMR00478**C	0.03	40.011471	-82.972081	CORDELL	AV	CLEVELAND	AVE
658	20176142578	2017	SFRASR00003**C	18.69	40.00462	-82.972939	CLEVELAND	AV	22ND	AVE
659	20176142590	2017	CFRACR00518**C	1.38	40.023748	-82.988518	WEBER	RD	PONTIAC	ST
660	20176142923	2017	CFRACR00075**C	0.24	40.024568	-82.964581	CLEVELAND	AV	MILFORD	AVE
661	20176143061	2017	MFRAMR01221**C	0.78	40.000472	-82.981632	LEXINGTON	AV	17TH	AVE
662	20176143064	2017	MFRAMR01463**C	0.89	40.000224	-82.982732	JEFFERSON	AV	17TH	AVE
663	20176143066	2017	MFRAMR01392**C	0.5	40.019894	-82.972009	MINNESOTA	AV	DRESDEN	ST
664	20176143178	2017	MFRAMR00646**C	0.66	39.998086	-82.983099	14TH	AV	BIG FOUR	ST
665	20176144703	2017	MFRAMR00451**C	0.88	40.012308	-82.984922	CLINTON	ST	HOWEY	RD
666	20176145319	2017	SFRASR00003**C	18.36	40.000324	-82.975742	CLEVELAND	AV	17TH	AVE
667	20176145677	2017	SFRASR00003**C	17.7	39.992721	-82.982815	CLEVELAND	AV	BOHNAM	AVE
668	20176146295	2017	CFRACR00322**C	1.35	40.031294	-82.96404	OAKLAND PARK	AV	CLEVELAND	AVE
669	20176146830	2017	SFRASR00003**C	17.99	39.99586	-82.97945	CLEVELAND	AV	12TH	AVE
670	20176147108	2017	MFRAMR00195**C	0.3	40.01447	-82.985741	ATWOOD	TE	HUDSON	ST
671	20176147339	2017	CFRACR00075**C	0.12	40.022745	-82.964741	CLEVELAND	AV	WEBER	RD
672	20176147393	2017	MFRAMR00207**C	0.59	40.023101	-82.987374	AZELDA	ST	WEBER	RD
673	20176147519	2017	MFRAMR00315**C	0.71	40.016631	-82.972055	BRIARWOOD	AV	DRESDEN	ST
674	20176148039	2017	CFRACR00077**C	0.29	40.032493	-82.98976	OAKLAND PARK	AV	MAIZE	RD
675	20176148120	2017	CFRACR00322**C	0.48	40.032084	-82.980573	MCGUFFEY	RD	OAKLAND PARK	AVE
676	20176148235	2017	MFRAMR00723**C	0.97	40.003173	-82.974176	20TH	AV	CLEVELAND	AVE
677	20176148238	2017	CFRACR00093**C	0.63	40.01447	-82.985741	HUDSON	ST	ATWOOD	TER
678	20176148421	2017	MFRAMR01007**C	1.1	40.025744	-82.985934	HIAWATHA	ST	COMO	AVE
679	20176148511	2017	MFRAMR00691**C	2.79	40.029483	-82.964389	NORTHBROADWAY	ST	CLEVELAND	AVE
680	20176149268	2017	CFRACR00322**C	1.35	40.031294	-82.96404	OAKLAND PARK	AV	CLEVELAND	AVE
681	20176149678	2017	MFRAMR00914**C	0.41	40.007	-82.969776	GLADSTONE	AV	25TH	AVE
682	20176149682	2017	MFRAMR00451**C	1.18	40.012067	-82.979288	CLINTON	ST	HAMILTON	AVE

683	20176149720	2017	MFRAMR00315**C	1.03	40.016363	-82.965913	BRIARWOOD	AV	CLEVELAND	AVE
684	20176149744	2017	CFRACR00576**C	1.25	39.993769	-82.983425	11TH	AV	JEFFERSON	AVE
685	20176150197	2017	MFRAMR01639**C	0.41	40.01675	-82.988752	PONTIAC	ST	AKOLA	AVE
686	20176151125	2017	MFRAMR00676**C	0.83	40.027483	-82.991605	LONGVIEW	AV	REIS	AVE
687	20176151147	2017	MFRAMR00969**C	1.57	40.011352	-82.979342	HAMILTON	AV	CLINTON	ST
688	20176151157	2017	SFRASR00003**C	18.69	40.00462	-82.972939	22ND	AV	CLEVELAND	AVE
689	20176151158	2017	CFRACR00522**C	0.22	39.998871	-82.980083	HAMILTON	AV	15TH	AVE
690	20176151160	2017	SFRASR00003**C	18.52	40.002334	-82.974423	CLEVELAND	AV	19TH	AVE
691	20176151893	2017	MFRAMR01042**C	1.12	40.024285	-82.983782	HOWEY	RD	WEBER	RD
692	20176151895	2017	SFRASR00003**C	19.91	40.021046	-82.964849	CLEVELAND	AV	WESTERVILLE	RD
693	20176151907	2017	SFRASR00003**C	17.79	39.993622	-82.981789	CLEVELAND	AV	11TH	AVE
694	20176152249	2017	CFRACR00523**C	3.05	40.030682	-82.991397	BROADWAY	BL	REIS	AVE
695	20176152380	2017	CFRACR00093**C	0.57	40.01452	-82.986938	HUDSON	ST	HIAWATHA	ST
696	20176152719	2017	CFRACR00522**C	1.9	40.021432	-82.981566	MCGUFFEY	RD	ABERDEEN	AVE
697	20176153025	2017	SFRASR00003**C	19.06	40.009442	-82.969986	CLEVELAND	AV	MAYNAD	AVE
698	20176153869	2017	SFRASR00003**C	18.23	39.998729	-82.976736	CLEVELAND	AV	15TH	AVE
699	20176153871	2017	CFRACR00603**C	1.52	40.000185	-82.972738	17TH	AV	LOUIS	AVE
700	20176154183	2017	MFRAMR01361**C	0.96	40.023701	-82.968992	MELROSE	AV	DRESDEN	ST
701	20176154212	2017	MFRAMR01687**C	0.36	40.015796	-82.974581	REPUBLIC	AV	MEDINA	AVE
702	20176154282	2017	CFRACR00603**C	1.03	40.000599	-82.9818	17TH	AV	LEXINGTON	AVE
703	20176154315	2017	MFRAMR00195**C	0.94	40.0236	-82.985133	ATWOOD	TE	WEBER	RD
704	20176154715	2017	CFRACR00603**C	1.52	40.000185	-82.972738	17TH	AV	LOUIS	AVE
705	20176154823	2017	CFRACR00322**C	0.54	40.032031	-82.979436	OAKLAND PARK	AV	KARL	RD
706	20176155731	2017	CFRACR00075**C	0.58	40.029482	-82.9642	CLEVELAND	AV	NORTH BROADW	AVE
707	20176155735	2017	CFRACR00518**C	1.63	40.02358	-82.983824	WEBER	RD	HOWEY	RD
708	20176156402	2017	CFRACR00603**C	1.67	40.000048	-82.969803	17TH	AV	BILLITER	AVE
709	20176156408	2017	CFRACR00322**C	1.21	40.031411	-82.96673	OAKLAND PARK	AV	KENLAWN	ST
710	20176156806	2017	SFRASR00003**C	19.38	40.013656	-82.967399	HUDSON	ST	CLEVELAND	AVE
711	20176157655	2017	MFRAMR00691**C	2.42	40.029678	-82.971198	BROADWAY	ST	DRESDEN	ST
712	20176157860	2017	MFRAMR00195**C	0.31	40.014463	-82.985627	ATWOOD TER	AV	HUDSON	ST
713	20176157872	2017	CFRACR00077**C	0.01	40.028349	-82.990084	MAIZE	RD	WELDON	AVE
714	20176158106	2017	CFRACR00522**C	0.22	39.998871	-82.980083	HAMILTON	AV	15TH	AVE
715	20176158491	2017	MFRAMR01035**C	0.64	40.032551	-82.991677	HOMECROFT	DR	WEBER	RD
716	20176158793	2017	MFRAMR01358**C	1.07	40.023962	-82.973908	MEDINA	AV	MELROSE	AVE
717	20176159458	2017	CFRACR00093**C	1.7	40.013586	-82.96574	HUDSON	ST	LINDEN	AVE
718	20176160664	2017	MFRAMR01035**C	0.26	40.018483	-82.992889	HOMECROFT	DR	ARLINGTON	AVE
719	20176160838	2017	CFRACR00077**C	0.29	40.032493	-82.98976	MAIZE	RD	OAKLAND PARK	AVE
720	20176161367	2017	MFRAMR00691**C	1.64	40.030482	-82.985471	BROADWAY	ST	HIAWATHA	ST
721	20176161474	2017	SFRASR00003**C	19.17	40.010901	-82.969091	CLEVELAND	AV	CORDELL	AVE
722	20176161490	2017	MFRAMR00110**C	0.38	40.021268	-82.978044	ABERDEEN	AV	HAMILTON	AVE
723	20176161517	2017	CFRACR00075**C	0.71	40.031294	-82.96404	CLEVELAND	AV	OAKLAND PARK	AVE
724	20176161532	2017	MFRAMR00940**C	0.34	40.010353	-82.983841	GRASMERE	AV	MAYNARD	AVE
725	20176161583	2017	SFRASR00003**C	19.58	40.016354	-82.965713	CLEVELAND	AV	BRIARWOOD	AVE
726	20176161591	2017	MFRAMR00638**C	0.7	40.001602	-82.981595	18TH	AV	LEXINGTON	AVE
727	20176161636	2017	CFRACR00093**C	0.57	40.01452	-82.986938	HUDSON	ST	HIAWATHA	ST
728	20176161974	2017	CFRACR00322**C	0.48	40.032084	-82.980573	OAKLAND PARK	AV	MCGUFFEY	RD
729	20176162068	2017	SFRASR00003**C	18.17	39.99797	-82.977239	CLEVELAND	AV	14TH	AVE
730	20176162142	2017	CFRACR00075**C	0.05	40.021735	-82.964807	CLEVELAND	AV	MANCHESTER	AVE
731	20176162176	2017	TFRATR00094**C	0.05	40.021982	-82.963058	DENUNE	AV	WESTERVILLE	RD
732	20176162181	2017	SFRASR00003**C	20.27	40.025452	-82.961335	WESTERVILLE	RD	LAKEVIEW	AVE
733	20176162407	2017	SFRASR00003**C	18.82	40.006406	-82.971855	CLEVELAND	AV	24TH	AVE
734	20176162416	2017	MFRAMR01425**C	0.43	40.017081	-82.965264	CLEVEAND	AV	MYRTLE	AVE
735	20176162674	2017	SFRASR00003**C	19.13	40.010307	-82.969467	CLEVELAND	AV	BLAKE	AVE
736	20176163058	2017	CFRACR00603**C	1.13	40.000512	-82.979957	17TH	AV	HAMILTON	AVE
737	20176163062	2017	MFRAMR00613**C	0.77	40.008874	-82.970945	DUXBERRY	AV	CLEVELAND	AVE
738	20176163071	2017	SFRASR00003**C	17.8	39.993704	-82.981703	CLEVELAND	AV	11TH	AVE
739	20176163855	2017	MFRAMR00906**C	0.35	40.013411	-82.978015	GERBERT	RD	HUDSON	ST

740	20176164704	2017	CFRACR00093**C	1.7	40.013586	-82.96574	HUDSON	ST	LINDEN	AVE
741	20176164746	2017	CFRACR00093**C	0.45	40.014621	-82.989157	HUDSON	ST	PONTIAC	ST
742	20176164967	2017	MFRAMR00121**C	0.19	40.027335	-82.960775	AGLER	RD	SUWANEE	RD
743	20176164980	2017	CFRACR00075**C	0	40.021046	-82.964849	CLEVELAND	AV	ABERDEEN	AVE
744	20176164982	2017	CFRACR00322**C	1.55	40.031127	-82.960414	OAKLAND PARK	AV	LUPO	CT
745	20176165074	2017	MFRAMR01639**C	0.46	40.017464	-82.988722	PONTIAC	ST	AKOLA	AVE
746	20176165853	2017	CFRACR00522**C	2.04	40.023482	-82.981475	MCGUFFEY	RD	WEBER	RD
747	20176166022	2017	SFRASR00003**C	19.38	40.013656	-82.967399	CLEVELAND	AV	HUDSON	ST
748	20176166549	2017	SFRASR00003**C	19.51	40.015467	-82.966292	CLEVELAND	AV	REPUBLIC	AVE
749	20176166644	2017	MFRAMR01042**C	1.23	40.025855	-82.983655	HOWEY	RD	COMO	AVE
750	20176166654	2017	CFRACR00603**C	1.41	40.00027	-82.974873	17TH	AV	BROOKS	AVE
751	20176168266	2017	MFRAMR00969**C	2.57	40.026393	-82.978146	HAMILTON	AV	SANDLIN	AVE
752	20176168286	2017	SFRASR00003**C	19.37	40.01352	-82.967484	CLEVELAND	AV	HUDSON	ST
753	20176168565	2017	CFRACR00093**C	0.93	40.014212	-82.980205	HUDSON	ST	LEXINGTON	AVE
754	20176168677	2017	MFRAMR01392**C	0.5	40.019894	-82.972009	MINNESOTA	AV	DRESDEN	ST
755	20176168726	2017	SFRASR00003**C	19.39	40.013806	-82.967307	CLEVELAND	AV	HUDSON	ST
756	20176168914	2017	MFRAMR01158**C	0	40.032575	-82.992493	KIMBERLY	AV	OAKLAND PARK	AVE
757	20176169042	2017	SFRASR00003**C	17.8	39.993704	-82.981703	CLEVELAND	AV	11TH	AVE
758	20176169293	2017	MFRAMR00122**C	0.1	40.017565	-82.99098	AKOLA	AV	AUDUBON	RD
759	20176169562	2017	CFRACR00075**C	0.71	40.031294	-82.96404	CLEVELAND	AV	OAKLAND PARK	AVE
760	20176169570	2017	MFRAMR00691**C	1.68	40.030448	-82.984737	BROADWAY	ST	HOWEY	RD
761	20176169613	2017	MFRAMR00729**C	0.53	40.005301	-82.969918	23RD	AV	GLADSTONE	AVE
762	20176169699	2017	MFRAMR00729**C	0.53	40.005301	-82.969918	23RD	AV	GLADSTONE	AVE
763	20176169927	2017	CFRACR00523**C	3.06	40.030666	-82.99121	NORTH BROADWAY	ST	REIS	AVE
764	20176170596	2017	CFRACR00603**C	1.13	40.000512	-82.979957	17TH	AV	HAMILTON	AVE
765	20176170767	2017	MFRAMR01684**C	0.57	40.032082	-82.991311	REIS	AV	OAKLAND PARK	AVE
766	20176171596	2017	MFRAMR00688**C	0.62	40.002528	-82.97914	19TH	AV	HAMILTON	AVE
767	20176171614	2017	SFRASR00003**C	19.56	40.016101	-82.965878	CLEVELAND	AV	BRIARWOOD	AVE
768	20176171656	2017	SFRASR00003**C	19.38	40.013656	-82.967399	HUDSON	ST	CLEVELAND	AVE
769	20176172495	2017	SFRASR00003**C	17.79	39.993622	-82.981789	CLEVELAND	AV	11TH	AVE
770	20176172658	2017	SFRASR00003**C	18.82	40.006406	-82.971855	CLEVELAND	AV	24TH	AVE
771	20176172663	2017	MFRAMR00646**C	0.82	39.997964	-82.98021	14TH	AV	HAMILTON	AVE
772	20176172672	2017	CFRACR00322**C	1.34	40.031303	-82.964232	OAKLAND PARK	AV	CLEVELAND	AVE
773	20176172673	2017	CFRACR00075**C	0.12	40.022745	-82.964741	CLEVELAND	AV	WEBER	RD
774	20176173029	2017	SFRASR00003**C	17.75	39.993295	-82.982131	CLEVELAND	AV	BONHAM	AVE
775	20176173289	2017	CFRACR00518**C	2.39	40.022903	-82.969582	WEBER	RD	BREMEN	ST
776	20176173937	2017	SFRASR00003**C	17.8	39.993704	-82.981703	11TH	AV	CLEVELAND	AVE
777	20176174068	2017	MFRAMR00948**C	0.43	40.019843	-82.967674	GREENWICH	ST	MINNESOTA	AVE
778	20176174455	2017	MFRAMR01221**C	1.65	40.016846	-82.98048	LEXINGTON	AV	BRIARWOOD	AVE
779	20176174527	2017	SFRASR00003**C	19.27	40.012151	-82.968316	CLEVELAND	AV	KENMORE	RD
780	20176174807	2017	MFRAMR00948**C	0	40.013684	-82.967997	GREENWICH	ST	HUDSON	ST
781	20176174815	2017	CFRACR00322**C	1.12	40.031496	-82.968453	OAKLAND PARK	AV	OAKLAWN	ST
782	20176174913	2017	MFRAMR00969**C	2.19	40.021276	-82.978223	HAMILTON	AV	ABERDEEN	AVE
783	20176174948	2017	CFRACR00322**C	0.54	40.032031	-82.979436	OAKLAND PARK	AV	KARL	RD
784	20176175718	2017	MFRAMR01035**C	0.04	40.015353	-82.992772	HOMECROFT	DR	HUDSON	ST
785	20176176530	2017	CFRACR00075**C	0.71	40.031294	-82.96404	CLEVELAND	AV	OAKLAND PARK	AVE
786	20176176531	2017	CFRACR00322**C	1.35	40.031294	-82.96404	OAKLAND PARK	AV	CLEVELAND	AVE
787	20176176851	2017	MFRAMR00969**C	2.26	40.022297	-82.978146	HAMILTON	AV	MANCHESTER	AVE
788	20176176852	2017	SFRASR00003**C	19.82	40.019522	-82.965002	CLEVELAND	AV	MINNESOTA	AVE
789	20176176949	2017	MFRAMR00899**C	0.3	40.019086	-82.9766	GENESSEE	AV	ONTARIO	ST
790	20176177081	2017		0	39.99329	-82.98237	CLEVELAND	AV	11TH	AVE
791	20176177083	2017	MFRAMR00646**C	0.82	39.997964	-82.98021	14TH	AV	HAMILTON	AVE
792	20176177616	2017	CFRACR00093**C	0.99	40.014157	-82.979008	HUDSON	ST	HAMILTON	AVE
793	20176178776	2017	MFRAMR01042**C	0.22	40.010253	-82.984938	HOWEY	RD	MAYNARD	AVE
794	20176179505	2017	CFRACR00518**C	2.39	40.022903	-82.969582	WEBER	RD	BREMEN	ST
795	20176179513	2017	CFRACR00093**C	0.57	40.01452	-82.986938	HUDSON	ST	HIAWATHA PARK	DR
796	20176179514	2017	MFRAMR00207**C	0.44	40.020869	-82.987502	AZELDA	ST	ALAMO	AVE

797	20176179747	2017	CFRACR00322**C	1.35	40.031294	-82.96404	OAKLAND PARK	AV	CLEVELAND	AVE
798	20176179953	2017	CFRACR00523**C	3.02	40.030732	-82.991981	BROAD	WA	REIS	AVE
799	20176179954	2017	CFRACR00518**C	1.93	40.023291	-82.978076	WEBER	RD	HAMILTON	RD
800	20176180304	2017	SFRASR00003**C	18.13	39.99754	-82.977659	CLEVELAND	AV	WINDSOR	AVE
801	20176181132	2017	MFRAMR00336**C	0.14	39.994237	-82.976534	BROOKS	AV	CHITTENDEN	AVE
802	20176181138	2017	CFRACR00518**C	1.71	40.02351	-82.982263	WEBER	RD	GRASMERE	AVE
803	20176181568	2017	MFRAMR01684**C	0.6	40.032539	-82.991283	REIS	AV	OAKLAND PARK	AVE
804	20176181690	2017	CFRACR00518**C	1.44	40.023696	-82.98734	WEBER	RD	AZELDA	ST
805	20176181713	2017	SFRASR00003**C	19.38	40.013656	-82.967399	CLEVELAND	AV	HUDSON	ST
806	20176181714	2017	SFRASR00003**C	18.89	40.00723	-82.971331	CLEVELAND	AV	25TH	AVE
807	20176181719	2017	CFRACR00322**C	0.54	40.032031	-82.979436	OAKLAND PARK	AV	KARL	RD
808	20176182390	2017	CFRACR00075**C	0.18	40.023659	-82.964662	CLEVELAND	AV	MELROSE	AVE
809	20176182440	2017	SFRASR00003**C	19.99	40.022036	-82.963973	WESTERVILLE	RD	DENUNE	AVE
810	20176183338	2017	CFRACR00603**C	1.33	40.000348	-82.976318	17TH	AV	ALLEY WEST OF	AVE
811	20176183371	2017	MFRAMR01581**C	0.4	40.020404	-82.98957	OSCEOLA	AV	ALAMO	AVE
812	20176183851	2017	CFRACR00093**C	0.53	40.014557	-82.98776	HUDSON	ST	AZELDA	ST
813	20176184245	2017	MFRAMR02182**C	0.44	40.02777	-82.985375	WELDON	AV	HIAWATHA	ST
814	20176184287	2017	CFRACR00518**C	1.63	40.02358	-82.983824	WEBER	RD	HOWEY	RD
815	20176184364	2017	SFRASR00003**C	18.69	40.00462	-82.972939	22ND	AV	CLEVELAND	AVE
816	20176184911	2017	SFRASR00003**C	18.44	40.001295	-82.975083	CLEVELAND	AV	18TH	AVE
817	20176184912	2017	CFRACR00075**C	0.12	40.022745	-82.964741	CLEVELAND	AV	WEBER	RD
818	20176185390	2017	SFRASR00003**C	20.05	40.022673	-82.963479	WESTERVILLE	RD	WEBER	RD
819	20176186439	2017	SFRASR00003**C	17.81	39.993818	-82.981587	CLEVELAND	AV	11TH	AVE
820	20176186607	2017	MFRAMR00691**C	1.97	40.030074	-82.979543	BROADWAY	AV	KARL	RD
821	20176187384	2017	SFRASR00003**C	19.51	40.015467	-82.966292	REPUBLIC	AV	CLEVELAND	AVE
822	20176187433	2017	MFRAMR00723**C	1.2	40.00294	-82.969924	20TH	AV	GLADSTONE	AVE
823	20176187434	2017	MFRAMR00631**C	0.9	40.025762	-82.988289	COMO	AV	PONTIAC	ST
824	20176187618	2017	CFRACR00518**C	2.5	40.022803	-82.967461	WEBER	RD	GREENWICH	ST
825	20176187657	2017	MFRAMR00771**C	0.34	40.031746	-82.993689	EISENHOWER	RD	KENWORTH	RD
826	20176187676	2017	CFRACR00518**C	1.75	40.023482	-82.981475	WEBER	RD	MCGUFFEY	RD
827	20176187732	2017	CFRACR00322**C	0.86	40.031741	-82.973369	OAKLAND PARK	AV	MEDINA	AVE
828	20176187751	2017	CFRACR00518**C	2.29	40.022989	-82.971399	WEBER	RD	DRESDEN	ST
829	20176188247	2017	CFRACR00518**C	1.76	40.023475	-82.981284	WEBER	RD	MCGUFFEY	RD
830	20176188258	2017	CFRACR00518**C	2.15	40.02311	-82.973953	WEBER	RD	MEDINA	AVE
831	20176188260	2017	CFRACR00093**C	0.57	40.01452	-82.986938	HUDSON	ST	HIAWATHA	ST
832	20176188412	2017	MFRAMR00969**C	2.11	40.020175	-82.978315	HAMILTON	AV	MINNESOTA	AVE
833	20176188420	2017	CFRACR00522**C	1.44	40.014726	-82.98146	MCGUFFEY	RD	HUDSON	ST
834	20176188489	2017	SFRASR00003**C	19.51	40.015467	-82.966292	CLEVELAND	AV	REPUBLIC	AVE
835	20176188490	2017	CFRACR00522**C	0.1	39.9971	-82.980195	13TH	AV	HAMILTON	AVE
836	20176188501	2017	CFRACR00603**C	1.04	40.000591	-82.98162	17TH	AV	LEXINGTON	AVE
837	20176189254	2017	SFRASR00003**C	20.12	40.023578	-82.962795	WESTERVILLE	RD	MELROSE	AVE
838	20176189385	2017	CFRACR00518**C	2.31	40.022972	-82.971035	WEBER	RD	DRESDEN	ST
839	20176189950	2017	SFRASR00003**C	18.58	40.003163	-82.973883	CLEVELAND	AV	20TH	AVE
840	20176190008	2017	SFRASR00003**C	18.23	39.998729	-82.976736	CLEVELAND	AV	15TH	AVE
841	20176191081	2017	MFRAMR00613**C	0.44	40.009167	-82.97715	DUXBERRY	AV	ONTARIO	ST
842	20176191275	2017	MFRAMR00613**C	0.7	40.008943	-82.972346	DUXBERRY	AV	DRESDEN	ST
843	20176191751	2017	CFRACR00093**C	0.58	40.014509	-82.986681	HUDSON	ST	HAWATHA PARK	DR
844	20176191941	2017	SFRASR00003**C	20.29	40.025707	-82.961133	WESTERVILLE	RD	SUWANEE	RD
845	20176191944	2017	CFRACR00093**C	1.35	40.013883	-82.972408	HUDSON	ST	DRESDEN	ST
846	20176192001	2017	SFRASR00003**C	18.63	40.003836	-82.973423	CLEVELAND	AV	21ST	AVE
847	20176192003	2017	CFRACR00522**C	0.331	40.00052	-82.979957	17TH	AV	LEXINGTON	AVE
848	20176192005	2017	SFRASR00003**C	20	40.022142	-82.963891	WESTERVILLE	RD	DENUNE	AVE
849	20176192774	2017	CFRACR00603**C	1.04	40.000591	-82.98162	17TH	AV	LEXINGTON	AVE
850	20176193266	2017	CFRACR00522**C	1.47	40.015193	-82.981479	MCGUFFEY	RD	LORETTA	AVE
851	20176194437	2017	MFRAMR00197**C	0	40.014705	-82.991058	AUDUBON	RD	HUDSON	ST
852	20176194518	2017	MFRAMR00613**C	0.43	40.009172	-82.977337	DUXBERRY	AV	ONTARIO	ST
853	20176194526	2017	SFRASR00003**C	17.92	39.995069	-82.980305	CLEVELAND	AV	CHITTENDEN	AVE

854	20176194543	2017	CFRACR00522**C	2.46	40.029556	-82.980836	MCGUFFEY	AL	NORTH BROADW	RD
855	20176194577	2017	MFRAMR00723**C	1.128	40.003005	-82.9711	20TH	AV	GLADSTONE	AVE
856	20176194585	2017	MFRAMR01042**C	1.16	40.024849	-82.983748	HOWEY	RD	WEBER	RD
857	20176194659	2017	MFRAMR01463**C	1.023	40.004388	-82.982991	21ST	AV	JEFFERSON	AVE
858	20176194662	2017	CFRACR00518**C	2.27	40.023006	-82.971762	WEBER	RD	DRESDEN	ST
859	20176194707	2017	CFRACR00093**C	0.44	40.014627	-82.989314	HUDSON	AV	PONTIAC	ST
860	20176195067	2017		0	40.0047	-82.969685	22ND	AV	CLEVELAND	AVE
861	20176195391	2017	MFRAMR02182**C	1.44	40.026922	-82.967055	WELDON	AV	GREENWICH	ST
862	20176195852	2017	SFRASR00003**C	17.76	39.993377	-82.982046	CLEVELAND	AV	BONHAM	AVE
863	20176195978	2017	MFRAMR01639**C	0.54	40.018617	-82.988644	PONTIAC	ST	AKOLA	AVE
864	20176197483	2017	MFRAMR01103**C	0.211	40.030236	-82.979714	BROADWAY	AV	KARL	RD
865	20176197485	2017	CFRACR00518**C	1.51	40.023684	-82.986079	WEBER	RD	HIAWATHA	ST
866	20176197487	2017	SFRASR00003**C	19.38	40.013656	-82.967399	HUDSON	ST	CLEVELAND	AVE
867	20176198127	2017	SFRASR00003**C	19.77	40.018789	-82.965043	CLEVELAND	AV	GENESSEE	AVE
868	20176198758	2017	CFRACR00518**C	2.64	40.022745	-82.964741	WEBER	RD	CLEVELAND	AVE
869	20176198762	2017	MFRAMR01269**C	0.64	40.014771	-82.972388	LORETTA	AV	DRESDEN	ST
870	20176198765	2017	CFRACR00322**C	1.35	40.031294	-82.96404	OAKLAND PARK	AV	CLEVELAND	AVE
871	20176198938	2017	MFRAMR01687**C	0.36	40.015796	-82.974581	REPUBLIC	AV	MEDINA	AVE
872	20176198949	2017	CFRACR00093**C	0.63	40.01447	-82.985741	HUDSON	ST	ATWOOD	TER
873	20176198951	2017	CFRACR00093**C	0.34	40.014712	-82.991249	HUDSON	ST	AUDOBON	RD
874	20176200060	2017	CFRACR00322**C	0.75	40.031835	-82.975495	OAKLAND PARK	AV	ONTARIO	ST
875	20176200155	2017		0	40.00672	-82.97544	24TH	AV		
876	20176200582	2017	MFRAMR00594**C	1.32	40.026955	-82.970943	DRESDEN	ST	WELDON	AVE
877	20176200661	2017	CFRACR00518**C	2.15	40.02311	-82.973953	WEBER	RD	MEDINA	AVE
878	20176200776	2017	MFRAMR01639**C	0.87	40.023316	-82.988325	PONTIAC	ST	WEBER	RD
879	20176200782	2017	CFRACR00518**C	1.7	40.023517	-82.982461	WEBER	RD	GRASMERE	AVE
880	20176200783	2017	CFRACR00603**C	1.04	40.000591	-82.98162	17TH	AV	LEXINGTON	AVE
881	20176200784	2017	SFRASR00003**C	19.38	40.013656	-82.967399	CLEVELAND	AV	HUDSON	ST
882	20176200936	2017	MFRAMR00207**C	0.05	40.015271	-82.987745	AZELDA	ST	HUDSON	ST
883	20176201068	2017	SFRASR00003**C	18.36	40.000324	-82.975742	CLEVELAND	AV	E17TH	AVE
884	20176201200	2017	CFRACR00518**C	2.18	40.023084	-82.973405	WEBER	RD	MEDINA	AVE
885	20176201248	2017	SFRASR00003**C	18.11	39.997327	-82.977872	CLEVELAND	AV	WINDSOR	AVE
886	20176201338	2017	SFRASR00003**C	18.9	40.007365	-82.971248	CLEVELAND	AV	25TH	AVE
887	20176201416	2017	SFRASR00003**C	17.92	39.995069	-82.980305	CLEVELAND	AV	CHITTENDEN	AVE
888	20176201670	2017	SFRASR00003**C	18.23	39.998729	-82.976736	CLEVELAND	AV	15TH	AVE
889	20176201789	2017	MFRAMR00643**C	1.101	39.998475	-82.97494	15TH	AV	BROOKS	AVE
890	20176202359	2017	CFRACR00522**C	1.38	40.013815	-82.981451	MCGUFFEY	RD	HUDSON	ST
891	20176203735	2017	CFRACR00093**C	1.47	40.01378	-82.97021	HUDSON	ST	BREMEN	ST
892	20176204614	2017	SFRASR00003**C	19.99	40.022036	-82.963973	DENUNE	RD	WESTERVILLE	RD
893	20176204695	2017	CFRACR00075**C	0.4	40.02679	-82.964404	CLEVELAND	AV	WELDON	AVE
894	20176208913	2017	MFRAMR01103**C	0.03	40.027904	-82.97896	KARL	RD	WELDON	AVE
895	20176209161	2017	MFRAMR01007**C	0.98	40.023978	-82.986059	HIAWATHA	ST	WEBER	RD

Linden Crash Events 2016

Number	Document Number	Crash Year	NLFID	County Log Number	Latitude	Longitude	Local Road Name	Local Road Suffix	Reference Given	Reference Suffix
1	20164003020	2016	SFRASR00003**C	20.42	40.027426	-82.959889			AGLER	RD
2	20164014277	2016	SFRASR00003**C	20.42	40.027426	-82.959889			AGLER	RD
3	20164020287	2016	SFRASR00003**C	20.43	40.027547	-82.959801	WESTERVILLE	RD		
4	20164020568	2016	CFRACR00075**C	0.76	40.03202	-82.963978	CLEVELAND	AV	DUNEDEN	RD
5	20164020932	2016	CFRACR00075**C	0.76	40.03202	-82.963978	CLEVELAND	AV	DUNEDIN	RD
6	20164022732	2016	SFRASR00003**C	20.42	40.027426	-82.959889			AGLER	RD
7	20164023987	2016	SFRASR00003**C	20.42	40.027426	-82.959889			AGLER	RD
8	20164024595	2016	SFRASR00003**C	20.42	40.027426	-82.959889			AGLER	RD
9	20164024875	2016	SFRASR00003**C	20.41	40.027305	-82.959978	WESTRVILLE	RD	ALGER	RD
10	20164027276	2016	CFRACR00075**C	0.76	40.03202	-82.963978	CLEVELAND	AV	DUNEDIN	RD
11	20164029100	2016	SFRASR00003**C	20.42	40.027426	-82.959889	AGLER	RD		
12	20164030317	2016	SFRASR00003**C	20.42	40.027426	-82.959889			AGLER	RD
13	20164036011	2016	SFRASR00003**C	20.42	40.027426	-82.959889			AGLER	RD
14	20166000010	2016	CFRACR00523**C	2.93	40.030881	-82.993732	N BROADWAY	WA	EISENHOWER	RD
15	20166000072	2016	CFRACR00322**C	0.48	40.032084	-82.980573	OAKLAND PARK	AV	MCGUFFEY	RD
16	20166000219	2016		0	40.00284	-82.968556	20TH	AV	BILLITER	BLVD
17	20166000363	2016	MFRAMR04167**C	0.062	40.004339	-82.982952	21ST	ST	JEFFERSON	AVE
18	20166000373	2016	SFRASR00003**C	19.69	40.017676	-82.965148	CLEVELAND	AV	ARLINGTON	AVE
19	20166000374	2016	MFRAMR01269**C	0.29	40.015065	-82.978886	LORETTA	AV	HAMILTON	AVE
20	20166000479	2016	SFRASR00003**C	17.92	39.995069	-82.980305	CLEVELAND	AV	CHITTENDEN	AVE
21	20166000665	2016	CFRACR00075**C	0.12	40.022745	-82.964741	CLEVELAND	AV	E WEBER	RD
22	20166000778	2016	CFRACR00075**C	0.24	40.024568	-82.964581	CLEVELAND	AV	MILFORD	AVE
23	20166000828	2016	MFRAMR00181**C	0.35	40.017996	-82.970006	ARLINGTON	AV	BREMEN	ST
24	20166001943	2016	CFRACR00322**C	0.55	40.032022	-82.979233	ORLEANS	DR	OAKLAND PARK	AVE
25	20166001946	2016	SFRASR00003**C	17.99	39.99586	-82.97945	12TH	AV	CLEVELAND	AVE
26	20166002217	2016	CFRACR00522**C	0.33	40.000512	-82.979957	17TH	AV	HAMILTON	AVE
27	20166002286	2016	SFRASR00003**C	18.28	39.999326	-82.976358	CLEVELAND	AV	16TH	AVE
28	20166002358	2016	SFRASR00003**C	18.36	40.000324	-82.975742	CLEVELAND	AV	17TH	AVE
29	20166002917	2016	MFRAMR01269**C	0.75	40.014672	-82.970263	LORETTA	AV	BREMEN	ST
30	20166003032	2016	CFRACR00093**C	1.35	40.013883	-82.972408	HUDSON	ST	DRESDEN	ST
31	20166004264	2016	MFRAMR00969**C	1.76	40.015057	-82.97869	HAMILTON	AV	HUDSON	ST
32	20166005232	2016	SFRASR00003**C	19.06	40.009442	-82.969986	CLEVELAND	AV	MAYNARD	AVE
33	20166005744	2016	CFRACR00093**C	1.43	40.013815	-82.970943	HUDSON	ST	BREMEN	ST
34	20166005977	2016	MFRAMR01549**C	0.41	40.029708	-82.968667	BROADWAY	WA	OAKLAWN	ST
35	20166005984	2016		0	40.01022	-82.96613	BLAKE	AV	BILLITER	ST
36	20166005985	2016	SFRASR00003**C	19.85	40.019931	-82.964985	CLEVELAND	AV	LINDEN	PL
37	20166005987	2016	CFRACR00522**C	1.41	40.014264	-82.981411	MCGUFFEY	RD	HUDSON	ST
38	20166006264	2016	CFRACR00522**C	0.65	40.005013	-82.979672	22ND	AV	HAMILTON	RD
39	20166006655	2016	MFRAMR01042**C	0.5	40.015339	-82.98451	HOWEY	RD	HUDSON	ST
40	20166006667	2016	SFRASR00003**C	19.77	40.018789	-82.965043	CLEVELAND	AV	GENESSEE	AVE
41	20166006669	2016	SFRASR00003**C	19.82	40.019522	-82.965002	CLEVELAND	AV	MINNESOTA	AVE
42	20166006775	2016	SFRASR00003**C	20.05	40.022673	-82.963479	WESTERVILLE	RD	WEBER	RD
43	20166006818	2016	SFRASR00003**C	18.58	40.003163	-82.973883	CLEVELAND	AV	20TH	AVE
44	20166007049	2016	CFRACR00322**C	0.48	40.032084	-82.980573	OAKLAND PARK	AV	MCGUFFEY	RD
45	20166007077	2016	MFRAMR00594**C	0.75	40.018903	-82.972082	DRESDEN	ST	GENESSEE	AVE
46	20166007577	2016	CFRACR00075**C	0.58	40.029482	-82.9642	CLEVELAND	AV	NORTH BROADWAY	ST
47	20166007579	2016	MFRAMR01392**C	0.64	40.019775	-82.969309	MINNESOTA	AV	BREMEN	ST
48	20166007596	2016	CFRACR00075**C	0.65	40.030455	-82.964127	CLEVELAND	AV	KENLAWN	RD
49	20166007648	2016	CFRACR00093**C	0.75	40.014369	-82.983574	HUDSON	ST	GRASMERE	AVE
50	20166008201	2016	CFRACR00518**C	2.5	40.022803	-82.967461	WEBER	RD	GREENWICH	ST
51	20166009372	2016	MFRAMR01035**C	0.64	40.032551	-82.991677	HOMECROFT	DR	OAKLAND PARK	AVE

52	20166009890	2016	SFRASR00003**C	18.36	40.000324	-82.975742	CLEVELAND	AV	17TH	AVE
53	20166010992	2016	SFRASR00003**C	17.92	39.995069	-82.980305	CLEVELAND	AV	CHITTENDEN	AVE
54	20166011243	2016	CFRACR00518**C	1.69	40.023524	-82.982658	WEBER	RD	GRASMERE	AVE
55	20166011270	2016	MFRAMR00197**C	0.57	40.023	-82.990542	AUDUBON	RD	TIBET	RD
56	20166011924	2016	SFRASR00003**C	19.26	40.012016	-82.968397	CLEVELAND	AV	KENMORE	RD
57	20166012010	2016	CFRACR00522**C	0.88	40.008406	-82.979503	HAMILTON	AV	26TH	AVE
58	20166012325	2016		0	40.006089	-82.967485	24TH	AV	BILLITER	BLVD
59	20166012378	2016	SFRASR00003**C	19.38	40.013656	-82.967399	CLEVELAND	AV	HUDSON	ST
60	20166012434	2016	MFRAMR00643**C	1.102	39.998474	-82.974921	15TH	AV	BROOKS	AVE
61	20166012581	2016	CFRACR00075**C	0.12	40.022745	-82.964741	CLEVELAND	AV	WEBER	RD
62	20166012590	2016	CFRACR00322**C	1.35	40.031294	-82.96404	OAKLAND PARK	AV	CLEVELAND	AVE
63	20166012607	2016	SFRASR00003**C	19.38	40.013656	-82.967399	CLEVELAND	AV	HUDSON	ST
64	20166012840	2016	CFRACR00518**C	1.69	40.023524	-82.982658	WEBER	RD	GRASMERE	AVE
65	20166012943	2016	MFRAMR00906**C	0.119	40.010091	-82.978217	GERBETT	RD	MAYNARD	AVE
66	20166013528	2016	MFRAMR01361**C	0.87	40.023786	-82.970628	MELROSE	AV	DRESDEN	ST
67	20166013984	2016	CFRACR00522**C	0.88	40.008406	-82.979503	HAMILTON	AV	26TH	AVE
68	20166014050	2016	SFRASR00003**C	18.44	40.001295	-82.975083	CLEVELAND	AV	18TH	AVE
69	20166014075	2016	CFRACR00522**C	1.47	40.015193	-82.981479	MCGUFFEY	RD	LORETTA	AVE
70	20166014077	2016	SFRASR00003**C	20.28	40.02558	-82.961234	WESTERVILLE	RD	LAKEVIEW	DR
71	20166014080	2016	SFRASR00003**C	20.42	40.027426	-82.959889	WESTERVILLE	RD	AGLER	RD
72	20166014171	2016	CFRACR00075**C	0.71	40.031294	-82.96404	CLEVELAND	AV	OAKLAND PARK	AVE
73	20166014191	2016	SFRASR00003**C	19.38	40.013656	-82.967399	HUDSON	ST	CLEVELAND	AVE
74	20166014604	2016	MFRAMR01684**C	0.3	40.02824	-82.991554	REIS	AV	WELDON	AVE
75	20166014783	2016	MFRAMR01358**C	1.49	40.029794	-82.973605	MEDINA	AV	NORTH BROADWAY	ST
76	20166015023	2016	SFRASR00003**C	19.38	40.013656	-82.967399	HUDSON	ST	CLEVELAND	AVE
77	20166015283	2016	CFRACR00518**C	1.57	40.023597	-82.984946	ATWOOD TER	RD	WEBER	RD
78	20166015614	2016	SFRASR00003**C	19.19	40.011153	-82.968936	CLEVELAND	AV	CORDELL	AVE
79	20166015644	2016	SFRASR00003**C	19.51	40.015467	-82.966292	CLEVELAND	AV	REPUBLIC	AVE
80	20166015647	2016	MFRAMR01549**C	0.53	40.031496	-82.968453	OAKLAWN	ST	OAKLAND PARK	AVE
81	20166015930	2016	CFRACR00075**C	0.18	40.023659	-82.964662	CLEVELAND	AV	MELROSE	AVE
82	20166015994	2016	SFRASR00003**C	18.23	39.998729	-82.976736	CLEVELAND	AV	15TH	AVE
83	20166016311	2016	MFRAMR01358**C	0.31	40.011196	-82.974934	MEDINA	AV	BLAKE	AVE
84	20166016817	2016	SFRASR00003**C	19.02	40.008845	-82.970344	CLEVELAND	AV	DUXBERRY	AVE
85	20166016940	2016	SFRASR00003**C	19.85	40.019931	-82.964985	CLEVELAND	AV	LINDEN	PL
86	20166017033	2016	MFRAMR01221**C	1.18	40.010194	-82.980479	LEXINGTON	AV	MAYNARD	AVE
87	20166017357	2016	CFRACR00522**C	0.66	40.005157	-82.979662	17TH	AV	HAMILTON	AVE
88	20166017518	2016	CFRACR00518**C	1.81	40.023441	-82.980333	WEBER	RD	MELVA	AVE
89	20166017582	2016	MFRAMR00613**C	0.26	40.009297	-82.980537	DUXBERRY	AV	LEXINGTON	AVE
90	20166018215	2016	SFRASR00003**C	17.8	39.993704	-82.981703	CLEVELAND	AV	E 11TH	AVE
91	20166018533	2016	MFRAMR01358**C	1.01	40.02311	-82.973953	MEDINA	AV	E WEBER	RD
92	20166018544	2016	CFRACR00518**C	1.27	40.023835	-82.990518	WEBER	RD	AUDUBON	RD
93	20166018553	2016	SFRASR00003**C	20.25	40.025202	-82.961531	WESTERVILLE	RD	LAKEVIEW	AVE
94	20166018667	2016	CFRACR00603**C	1.53	40.000176	-82.972542	17TH	AV	LOUIS	AVE
95	20166018707	2016	MFRAMR00940**C	1.11	40.023524	-82.982658	GRASMERE	AV	WEBER	RD
96	20166018793	2016	SFRASR00003**C	20.05	40.022673	-82.963479	WEBER	RD	WESTERVILLE	RD
97	20166018801	2016	CFRACR00518**C	1.44	40.023696	-82.98734	WEBER	RD	AZELDA	AVE
98	20166019384	2016		0	40.0094	-82.96641	MAYNARD	AV	BILLITER	AVE
99	20166019539	2016	MFRAMR00969**C	2.82	40.03	-82.977878	HAMILTON	AV	NORTH BROAD	WAY
100	20166019541	2016	MFRAMR00969**C	2.95	40.03194	-82.977581	HAMILTON	AV	OAKLAND PARK	AVE
101	20166019542	2016	MFRAMR00631**C	1.02	40.025744	-82.985934	COMO	AV	HIAWATHA	ST
102	20166019549	2016	MFRAMR00688**C	0.496	40.002627	-82.981472	19TH	AV	LEXINGTON	AVE
103	20166019553	2016	MFRAMR00207**C	0.77	40.025712	-82.98714	AZELDA	ST	COMO	AVE
104	20166019690	2016	CFRACR00522**C	1.41	40.014264	-82.981411	MCGUFFEY	RD	HUDSON	ST
105	20166020275	2016	SFRASR00003**C	18.36	40.000324	-82.975742	CLEVELAND	AV	17TH	AVE

106	20166020341	2016	CFRACR00075**C	0.69	40.031015	-82.964069	CLEVELAND	AV	OAKLAND PARK	AVE
107	20166020343	2016	SFRASR00003**C	19.45	40.014676	-82.966767	CLEVELAND	AV	LORETTA	AVE
108	20166020345	2016	CFRACR00322**C	0.54	40.032031	-82.979436	OAKLAND PARK	AV	KARL	RD
109	20166020812	2016	CFRACR00522**C	1.26	40.012014	-82.981612	JEFFERSON	AV		
110	20166020934	2016	CFRACR00518**C	1.38	40.023748	-82.988518	WEBER	RD	PONTIAC	ST
111	20166021448	2016	CFRACR00322**C	1.35	40.031294	-82.96404	OAKLAND PARK	AV	CLEVELAND	AVE
112	20166021609	2016	CFRACR00075**C	0.7	40.031155	-82.964054	CLEVELAND	AV	OAKLAND PARK	AVE
113	20166022766	2016	SFRASR00003**C	18.88	40.007101	-82.97142	25TH	AV	CLEVELAND	AVE
114	20166022809	2016	CFRACR00322**C	0.99	40.031615	-82.970899	OAKLAND PARK	AV	DRESDEN	ST
115	20166022888	2016	MFRAMR00724**C	0.12	40.00743	-82.977158	25TH	AV	ONTARIO	ST
116	20166023302	2016	CFRACR00518**C	1.2	40.023894	-82.991867	WEBER	RD	REIS	AVE
117	20166023305	2016	CFRACR00322**C	0.99	40.031615	-82.970899	OAKLAND PARK	AV	DRESDEN	ST
118	20166023306	2016	SFRASR00003**C	19.85	40.019931	-82.964985	CLEVELAND	AV	LINDEN	PL
119	20166023445	2016	CFRACR00322**C	1.34	40.031303	-82.964232	OAKLAND PARK	AV	CLEVELAND	AVE
120	20166023456	2016	SFRASR00003**C	17.89	39.994728	-82.980654	CLEVELAND	AV	11TH	AVE
121	20166023907	2016	SFRASR00003**C	19.27	40.012151	-82.968316	CLEVELAND	AV	KENMORE	RD
122	20166024058	2016	SFRASR00003**C	19.77	40.018789	-82.965043	CLEVELAND	AV	GENESSEE	AVE
123	20166024060	2016	SFRASR00003**C	19.99	40.022036	-82.963973	WESTERVILLE	RD	DENUNE	AVE
124	20166024064	2016	SFRASR00003**C	18.44	40.001295	-82.975083	18TH	AV	CLEVELAND	AVE
125	20166024123	2016	MFRAMR00723**C	0.73	40.003388	-82.979619	20TH	AV	HAMILTON	AVE
126	20166024265	2016	MFRAMR00315**C	0.93	40.016448	-82.96791	BRIARWOOD	AV	GREENWICH	ST
127	20166024526	2016	MFRAMR00728**C	0.69	40.00804	-82.97083	CLEVELAND	AV	26TH	AVE
128	20166024684	2016	CFRACR00522**C	1.76	40.019382	-82.981531	MCGUFFEY	RD	GENESSEE	AVE
129	20166024687	2016	MFRAMR01392**C	0.61	40.019799	-82.96985	MINNESOTA	AV	BREMEN	ST
130	20166024763	2016	CFRACR00518**C	1.38	40.023748	-82.988518	WEBER	RD	PONTIAC	AVE
131	20166024764	2016	CFRACR00518**C	2.02	40.02322	-82.976454	WEBER	RD	ONTARIO	ST
132	20166025217	2016	SFRASR00003**C	19.38	40.013656	-82.967399	CLEVELAND	AV	HUDSON	ST
133	20166026160	2016	SFRASR00003**C	19.99	40.022036	-82.963973	WESTERVILLE	RD	DENUNE	AVE
134	20166026161	2016	MFRAMR01358**C	1.31	40.027395	-82.973777	MEDINA	AV	WELDON	AVE
135	20166026367	2016	MFRAMR01358**C	1.07	40.023962	-82.973908	MEDINA	AV	MELROSE	AVE
136	20166026433	2016	CFRACR00093**C	0.87	40.014264	-82.981411	HUDSON	ST	MCGUFFEY	RD
137	20166027235	2016	MFRAMR00722**C	1.67	39.995725	-82.973709	12TH	AV	CASSADY	AVE
138	20166027382	2016	SFRASR00003**C	19.32	40.012877	-82.967885	KOHR	PL	CLEVELAND	AVE
139	20166027748	2016	MFRAMR00688**C	0.49	40.002631	-82.981581	19TH	AV	LEKINGTON	AVE
140	20166027832	2016	CFRACR00075**C	0.74	40.03173	-82.964003	CLEVELAND	AV	OAKLAND PARK	AVE
141	20166027924	2016	SFRASR00003**C	18.23	39.998729	-82.976736	CLEVELAND	AV	15TH	AVE
142	20166028518	2016	MFRAMR00723**C	1.2	40.00294	-82.969924	20TH	AV	GLADSTONE	AVE
143	20166028573	2016	MFRAMR01543**C	0.25	40.027621	-82.972432	NORWOOD	ST	WELDON	AVE
144	20166028965	2016	CFRACR00322**C	1.56	40.031119	-82.960232	OAKLAND PARK	AV	LUPO	CT
145	20166029336	2016	SFRASR00003**C	18.89	40.00723	-82.971331	25TH	AV	CLEVELAND	AVE
146	20166029434	2016	MFRAMR01572**C	0.68	40.010109	-82.977215	ONTARIO	ST	MAYNARD	AVE
147	20166029512	2016	MFRAMR00906**C	0.3	40.012715	-82.978095	GERBERT	RD	CLINTON	ST
148	20166029544	2016	MFRAMR00207**C	0.77	40.025712	-82.98714	AZELDA	ST	COMO	AVE
149	20166029550	2016	CFRACR00522**C	1.6	40.017033	-82.9815	MCGUFFEY	RD	BRIARWOOD	AVE
150	20166029553	2016	MFRAMR00940**C	1.25	40.025501	-82.982547	GRASMERE	AV	COMO	AVE
151	20166030054	2016	CFRACR00093**C	1.47	40.01378	-82.97021	HUDSON	ST	BREMEN	ST
152	20166030128	2016	SFRASR00003**C	20.05	40.022673	-82.963479	WESTERVILLE	RD	WEBER	RD
153	20166030140	2016	MFRAMR00723**C	0.98	40.003163	-82.973883	20TH	AV	CLEVELAND	AVE
154	20166030152	2016	SFRASR00003**C	18.23	39.998729	-82.976736	CLEVELAND	AV	15TH	AVE
155	20166030493	2016	MFRAMR01042**C	0.48	40.01412	-82.984689	HOWEY	RD	HUDSON	ST
156	20166030582	2016	CFRACR00603**C	1.69	40.00003	-82.969412	17TH	AV	BILLITER	BLVD
157	20166030694	2016	CFRACR00518**C	1.25	40.023852	-82.990903	WEBER	RD	AUDUBON	RD
158	20166030980	2016	CFRACR00518**C	1.51	40.023684	-82.986079	WEBER	RD	HIAWATHA	ST
159	20166031140	2016	MFRAMR00613**C	0.56	40.009073	-82.974935	DUXBERRY	AV	MEDINA	AVE

160	20166031234	2016	CFRACR00322**C	0.48	40.032084	-82.980573	OAKLAND PARK	AV	MCGUFFEY	RD
161	20166031462	2016	MFRAMR00123**C	0.23	40.020748	-82.985311	ALAMO	AV	ATWOOD	TER
162	20166031550	2016	CFRACR00518**C	1.13	40.024001	-82.993092	WEBER	RD	HOMECROFT	DR
163	20166031577	2016	CFRACR00075**C	0.12	40.022745	-82.964741	CLEVELAND	AV	WEBER	RD
164	20166031578	2016	CFRACR00322**C	0.3	40.032274	-82.984033	OAKLAND PARK	AV	ATWOOD	TER
165	20166031619	2016	SFRASR00003**C	18.36	40.000324	-82.975742	CLEVELAND	AV	17TH	AVE
166	20166031620	2016	MFRAMR00638**C	0.79	40.001525	-82.979893	18TH	AV	HAMILTON	AVE
167	20166031917	2016	SFRASR00003**C	18.36	40.000324	-82.975742	17TH	AV	CLEVELAND	AVE
168	20166031931	2016	SFRASR00003**C	18.11	39.997327	-82.977872	CLEVELAND	AV	WINDSOR	AVE
169	20166031932	2016	MFRAMR00726**C	0.4	40.006291	-82.971927	CLEVELAND	AV	24TH	AVE
170	20166031958	2016	SFRASR00003**C	19.87	40.02017	-82.964975	CLEVELAND	AV	LINDEN	PL
171	20166031960	2016	SFRASR00003**C	19.06	40.009442	-82.969986	CLEVELAND	AV	MAYNARD	AVE
172	20166032319	2016	CFRACR00518**C	1.2	40.023894	-82.991867	WEBER	RD	REIS	AVE
173	20166032324	2016	MFRAMR01042**C	0.63	40.01715	-82.984353	HOWEY	RD	BRIARWOOD	AVE
174	20166032488	2016	CFRACR00075**C	0.57	40.029334	-82.96421	CLEVELAND	AV	NORTH BROADWAY	AVE
175	20166032545	2016	CFRACR00576**C	1.25	39.993769	-82.983425	11TH	AV	JEFFERSON	AVE
176	20166032643	2016	MFRAMR00723**C	1.32	40.002885	-82.968778	BILLITER	BL	20TH	AVE
177	20166032774	2016	MFRAMR00643**C	0.82	39.998871	-82.980083	15TH	AV	HAMILTON	AVE
178	20166032835	2016	MFRAMR04167**C	0.06	40.004341	-82.982994	JEFFERSON	AV	21ST	AVE
179	20166032964	2016	MFRAMR01639**C	0.42	40.016892	-82.988746	PONTIAC	ST	AKOLA	ST
180	20166033127	2016	MFRAMR01572**C	1.92	40.029899	-82.975783	ONTARIO	ST	NORTH BROADWAY	BLVD
181	20166033257	2016	MFRAMR00899**C	0.78	40.018727	-82.967552	GENNESSEE	AV	GREENWICH	AVE
182	20166033509	2016	SFRASR00003**C	18.23	39.998729	-82.976736	CLEVELAND	AV	15TH	AVE
183	20166033820	2016	CFRACR00518**C	1.56	40.0236	-82.985133	WEBER	RD	ATWOOD	TER
184	20166033822	2016	SFRASR00003**C	20.41	40.027305	-82.959978	WESTERVILLE	RD	AGLER	RD
185	20166033920	2016	MFRAMR00181**C	0.26	40.018077	-82.971753	ARLINGTON	AV	DRESDEN	ST
186	20166034262	2016	CFRACR00093**C	1.05	40.014106	-82.977935	HUDSON	ST	GERBERT	RD
187	20166034272	2016	MFRAMR01338**C	0.09	39.993967	-82.979413	MCCLELLAND	AV	ST CLAIR	AVE
188	20166034365	2016	SFRASR00003**C	19.99	40.022036	-82.963973	WESTERVILLE	RD	DENUNE	AVE
189	20166035219	2016	SFRASR00003**C	18.28	39.999326	-82.976358	CLEVELAND	AV	16TH	AVE
190	20166035299	2016	SFRASR00003**C	18.44	40.001295	-82.975083	CLEVELAND	AV	18TH	AVE
191	20166035415	2016	SFRASR00003**C	19.51	40.015467	-82.966292	CLEVELAND	AV	REPUBLIC	AVE
192	20166035860	2016	MFRAMR00688**C	0.41	40.002694	-82.983078	JEFFERSON	AV	E 19TH	AVE
193	20166035902	2016	SFRASR00003**C	19.99	40.022036	-82.963973	DENUNE	AV	WESTERVILLE	RD
194	20166035904	2016	CFRACR00322**C	0.54	40.032031	-82.979436	KARL	RD	OAKLAND PARK	AVE
195	20166035909	2016	MFRAMR01572**C	1.89	40.029481	-82.975813	ONTARIO	ST	NORTH BROADWAY	ST
196	20166035910	2016	MFRAMR01358**C	1.5	40.029935	-82.973595	BROADWAY	ST	MEDINA	AVE
197	20166035997	2016	CFRACR00518**C	1.64	40.023571	-82.98363	WEBER	RD	HOWEY	RD
198	20166036001	2016	SFRASR00003**C	19.61	40.016718	-82.965489	CLEVELAND	AV	BRIARWOOD	AVE
199	20166036898	2016	SFRASR00003**C	18.12	39.997433	-82.977766	CLEVELAND	AV	WINDSOR	AVE
200	20166037023	2016	CFRACR00322**C	1.36	40.031286	-82.963858	OAKLAND PARK	AV	CLEVELAND	AVE
201	20166037025	2016	CFRACR00075**C	0.45	40.027519	-82.964347	CLEVELAND	AV	AGLER	RD
202	20166037028	2016	CFRACR00075**C	0.71	40.031294	-82.96404	CLEVELAND	AV	OAKLAND PARK	AVE
203	20166037222	2016	MFRAMR00638**C	1.32	40.00109	-82.97013	18TH	AV	GLADSTONE	AVE
204	20166037499	2016	CFRACR00322**C	1.18	40.031436	-82.967307	OAKLAND PARK	AV	KENLAWN	ST
205	20166037747	2016	MFRAMR00110**C	0.48	40.021185	-82.976239	ABERDEEN	AV	ONTATRIO	ST
206	20166037749	2016	MFRAMR02182**C	0.6	40.027628	-82.98249	WELDON	AV	GRASMERE	AVE
207	20166037777	2016	MFRAMR00729**C	0.33	40.00559	-82.973371	23RD	AV	MEDINA	AVE
208	20166038151	2016	CFRACR00518**C	2.03	40.023212	-82.976274	WEBER	RD	ONTARIO	ST
209	20166038160	2016	MFRAMR01007**C	1.49	40.031394	-82.985401	HIAWATHA	ST	MOHICAN	AVE
210	20166038163	2016	CFRACR00576**C	1.25	39.993769	-82.983425	11TH	AV	JEFFERSON	AVE
211	20166038246	2016	SFRASR00003**C	17.79	39.993622	-82.981789	CLEVELAND	AV	11TH	AVE
212	20166038535	2016	MFRAMR00940**C	0.27	40.0093	-82.983799	GRASMERE	AV	DUXBERRY	AVE
213	20166038945	2016	MFRAMR04167**C	0.15	40.004272	-82.981449	CARDINAL PARK	DR	HERONCREEK	BLVD

214	20166038962	2016	MFRAMR04167**C	0.15	40.004272	-82.981449	LEXINGTON	AV	21ST	ALY
215	20166038963	2016	SFRASR00003**C	19.06	40.009442	-82.969986	CLEVELAND	AV	MAYNARD	AVE
216	20166039388	2016	SFRASR00003**C	19.19	40.011153	-82.968936	CLEVELAND	AV	CORDELL	AVE
217	20166039496	2016	MFRAMR04167**C	0.25	40.004186	-82.979554	21ST	AV	HAMILTON	AVE
218	20166039643	2016	MFRAMR00688**C	0.98	40.002119	-82.972417	19TH	AV	LOUIS	AVE
219	20166039989	2016	SFRASR00003**C	19.99	40.022036	-82.963973	DENUNE	AV	WESTERVILLE	RD
220	20166039997	2016	SFRASR00003**C	19.91	40.021046	-82.964849	CLEVELAND	AV	WESTERVILLE	RD
221	20166040038	2016	MFRAMR01572**C	0.94	40.013912	-82.97683	ONTARIO	ST	HUDSON	ST
222	20166040407	2016	CFRACR00093**C	0.81	40.014321	-82.982483	HUDSON	ST	JEFFERSON	AVE
223	20166040463	2016	MFRAMR00681**C	1.56	40.010104	-82.978216	MAYNARD	AV	GERBERT	RD
224	20166040494	2016	CFRACR00075**C	0.42	40.027067	-82.964382	CLEVELAND	AV	WELDON	AVE
225	20166040657	2016	SFRASR00003**C	18.75	40.005441	-82.972436	CLEVELAND	AV	23RD	AVE
226	20166040851	2016	SFRASR00003**C	19.99	40.022036	-82.963973	WESTERVILLE	RD	DENUNE	AVE
227	20166040852	2016	CFRACR00093**C	0.87	40.014264	-82.981411	HUDSON	ST	MCGUFFEY	RD
228	20166041320	2016	SFRASR00003**C	19.91	40.021046	-82.964849	CLEVELAND	AV	WESTERVILLE	RD
229	20166041330	2016	CFRACR00576**C	1.25	39.993769	-82.983425	11TH	AV	JEFFERSON	AVE
230	20166041541	2016	CFRACR00093**C	1.11	40.014061	-82.97681	HUDSON	ST	ONTARIO	ST
231	20166041561	2016	CFRACR00075**C	0.58	40.029482	-82.9642	CLEVELAND	AV	NORTH BROADWAY	AVE
232	20166041562	2016	MFRAMR00594**C	0.52	40.015691	-82.972319	DRESDEN	ST	REPUBLIC	AVE
233	20166041678	2016	MFRAMR01687**C	0.47	40.0157	-82.972507	REPUBLIC	AV	DRESDEN	ST
234	20166041894	2016	CFRACR00603**C	0.98	40.000638	-82.9827			17TH	AVE
235	20166041906	2016	SFRASR00003**C	17.8	39.993704	-82.981703	CLEVELAND	AV	11TH	AVE
236	20166041954	2016	MFRAMR00940**C	1.44	40.028333	-82.982217	GRASMERE	AV	WELDON	AVE
237	20166042684	2016	CFRACR00093**C	1.05	40.014106	-82.977935	HUDSON	ST	GERBERT	RD
238	20166042706	2016	SFRASR00003**C	19.37	40.01352	-82.967484	CLEVELAND	AV	HUDSON	ST
239	20166042708	2016	MFRAMR00707**C	0.94	39.999594	-82.97698	16TH	AV		
240	20166042710	2016	SFRASR00003**C	20.05	40.022673	-82.963479	WEBER	RD	WESTERVILLE	RD
241	20166042711	2016	SFRASR00003**C	19.91	40.021046	-82.964849	CLEVELAND	AV	WESTERVILLE	RD
242	20166043050	2016	MFRAMR00430**C	0.69	39.995156	-82.982381	CHITTENDEN	AV	WRIGHT	AVE
243	20166043267	2016	SFRASR00003**C	18.36	40.000324	-82.975742	17TH	AV	CLEVELAND	AVE
244	20166043331	2016	SFRASR00003**C	20.18	40.024329	-82.962216	MILFORD	AV	WESTERVILLE	RD
245	20166043650	2016	CFRACR00322**C	1.12	40.031496	-82.968453	OAKLAND PARK	AV	OAKLAWN	ST
246	20166043739	2016	SFRASR00003**C	20.12	40.023578	-82.962795	WESTERVILLE	RD	MELROSE	AVE
247	20166043741	2016	CFRACR00518**C	2.64	40.022745	-82.964741	WEBER	RD	CLEVELAND	AVE
248	20166044288	2016	CFRACR00518**C	1.69	40.023524	-82.982658	WEBER	RD	GRASMERE	AVE
249	20166044291	2016	SFRASR00003**C	18.89	40.00723	-82.971331	25TH	AV	CLEVELAND	AVE
250	20166044327	2016	CFRACR00522**C	0.33	40.000512	-82.979957	HAMILTON	AV	17TH	AVE
251	20166044328	2016	SFRASR00003**C	17.85	39.994273	-82.98112	CLEVELAND	AV	11TH	AVE
252	20166044349	2016	MFRAMR00940**C	0.27	40.0093	-82.983799			E 17TH	ST
253	20166044389	2016	CFRACR00322**C	0.65	40.031926	-82.977281	OAKLAND PARK	AV	WALMAR	DR
254	20166044444	2016	MFRAMR00638**C	1.37	40.001059	-82.969416	18TH	AV	BILLITER	BLVD
255	20166044675	2016	CFRACR00522**C	0.33	40.000512	-82.979957	17TH	AV	HAMILTON	AVE
256	20166044691	2016	CFRACR00093**C	0.26	40.014771	-82.992776	HUDSON	AV	HOMECROFT	DR
257	20166044739	2016	MFRAMR00668**C	0.48	40.025677	-82.968073	LAKEVIEW	AV	OAKLAWN	ST
258	20166044848	2016	SFRASR00003**C	18.75	40.005441	-82.972436	CLEVELAND	AV	23RD	AVE
259	20166044961	2016	MFRAMR00122**C	0.17	40.017511	-82.989749	OSCELOA	AV	AKOLA	AVE
260	20166045105	2016	CFRACR00518**C	2.63	40.022749	-82.964935	WEBER	RD	CLEVELAND	AVE
261	20166045442	2016	CFRACR00075**C	0.45	40.027519	-82.964347	CLEVELAND	AV	AGLER	RD
262	20166045443	2016	SFRASR00003**C	19.85	40.019931	-82.964985	CLEVELAND	AV	LINDEN	PL
263	20166045512	2016	SFRASR00003**C	19.38	40.013656	-82.967399	CLEVELAND	AV	HUDSON	ST
264	20166045584	2016	CFRACR00522**C	2.04	40.023482	-82.981475	MCGUFFEY	RD	WEBER	RD
265	20166046104	2016	SFRASR00003**C	17.99	39.99586	-82.97945	CLEVELAND	AV	E 12TH	AVE
266	20166046200	2016	CFRACR00522**C	0.33	40.000512	-82.979957	HAMILTON	AV	17TH	AVE
267	20166046201	2016	SFRASR00003**C	17.8	39.993704	-82.981703	CLEVELAND	AV	11TH	AVE

268	20166046953	2016	SFRASR00003**C	19.39	40.013806	-82.967307	CLEVELAND	AV	HUDSON	ST
269	20166047063	2016	CFRACR00603**C	1.04	40.000591	-82.98162	17TH	AV	LEXINGTON	AVE
270	20166048071	2016	MFRAMR01042**C	0.37	40.012459	-82.984902	HOWEY	RD	CLINTON	ST
271	20166048398	2016	CFRACR00093**C	1.47	40.01378	-82.97021	HUDSON	ST	BREMEN	ST
272	20166048784	2016	SFRASR00003**C	19.64	40.017081	-82.965264	CLEVELAND	AV	MYRTLE	AVE
273	20166049023	2016	CFRACR00518**C	2.64	40.022745	-82.964741	WEBER	RD	CLEVELAND	AVE
274	20166049024	2016	CFRACR00322**C	0.49	40.032079	-82.980407	OAKLAND PARK	AV	MCGUFFEY	RD
275	20166049029	2016	MFRAMR01269**C	0.64	40.014771	-82.972388	LORETTA	AV	DRESDEN	ST
276	20166049030	2016	SFRASR00003**C	20.41	40.027305	-82.959978	WESTERVILLE	RD	EDDYSTONE	AVE
277	20166049585	2016	MFRAMR00122**C	0.1	40.017565	-82.99098	AKOLA	AV	AUDUBON	RD
278	20166049615	2016	MFRAMR01684**C	0.05	40.024629	-82.991804	REIS	AV	MELROSE	AVE
279	20166049619	2016	MFRAMR00940**C	0.12	40.007174	-82.983898	GRASMERE	AV	22ND	AVE
280	20166050203	2016	SFRASR00003**C	19.32	40.012877	-82.967885	CLEVELAND	AV	KOHR	PL
281	20166050206	2016	SFRASR00003**C	19.02	40.008845	-82.970344	CLEVELAND	AV	DUXBERRY	AVE
282	20166050603	2016	MFRAMR00195**C	0.08	40.011192	-82.985959	ATWOOD	TE	MAYNARD	AVE
283	20166050607	2016	SFRASR00003**C	18.75	40.005441	-82.972436	CLEVELAND	AV	23RD	AVE
284	20166050769	2016	MFRAMR01158**C	0.03	40.033018	-82.992452	KIMBERLY	AV	OAKLAND PARK	AVE
285	20166050942	2016	CFRACR00075**C	0.12	40.022745	-82.964741	CLEVELAND	AV	WEBER	RD
286	20166051529	2016	SFRASR00003**C	18.36	40.000324	-82.975742	17TH	AV	CLEVELAND	AVE
287	20166051536	2016	SFRASR00003**C	18.26	39.999087	-82.976509	CLEVELAND	AV	16TH	AVE
288	20166051581	2016	CFRACR00518**C	1.75	40.023482	-82.981475	WEBER	RD	MCGUFFEY	RD
289	20166051718	2016	CFRACR00576**C	1.25	39.993769	-82.983425	11TH	AV	JEFFERSON	AVE
290	20166051947	2016	SFRASR00003**C	19.14	40.010523	-82.969325	CLEVELAND	AV	BLAKE	AVE
291	20166051949	2016	CFRACR00518**C	1.57	40.023597	-82.984946	ATWOOD TER	RD	WEBER	RD
292	20166052254	2016	MFRAMR01128**C	0.05	40.012272	-82.971638	KENMORE	RD	DRESDEN	ST
293	20166052255	2016	MFRAMR01572**C	1.93	40.030048	-82.97576	ONTARIO	ST	NORTH BORADWAY	ST
294	20166052397	2016	CFRACR00522**C	1.41	40.014264	-82.981411	MCGUFFEY	RD	HUDSON	ST
295	20166052796	2016	MFRAMR00758**C	0.33	40.02856	-82.964087	EDDYSTONE	AV	CLEVELAND	AVE
296	20166052866	2016	MFRAMR04167**C	0.64	40.003779	-82.972488	21ST	AV	CLEVELAND	AVE
297	20166053358	2016	MFRAMR01007**C	0.38	40.015225	-82.986642	HIAWATHA	ST	HUDSON	ST
298	20166053431	2016	MFRAMR00723**C	0.98	40.003163	-82.973883	CLEVELAND	AV	E 20TH	AVE
299	20166053841	2016	MFRAMR00726**C	0.4	40.006291	-82.971927	CLEVELAND	AV	24TH	AVE
300	20166053883	2016	CFRACR00522**C	2.03	40.023338	-82.981486	MCGUFFEY	RD	WEBER	RD
301	20166054525	2016	MFRAMR01549**C	0.53	40.031496	-82.968453	OAKLAWN	ST	OAKLAND PARK	AVE
302	20166054795	2016	CFRACR00093**C	0.53	40.014557	-82.98776	HUDSON	ST	AZELDA	ST
303	20166054852	2016	MFRAMR00724**C	0.01	40.007507	-82.97929	HAMILTON	RD	25TH	AVE
304	20166054995	2016	SFRASR00003**C	19.85	40.019931	-82.964985	CLEVELAND	AV	LINDEN	PL
305	20166055426	2016	CFRACR00322**C	0.08	40.032449	-82.988195	OAKLAND PARK	AV	OSCEOLA	DR
306	20166056294	2016	SFRASR00003**C	18.36	40.000324	-82.975742	CLEVELAND	AV	17 TH	AVE
307	20166056373	2016	CFRACR00077**C	0.17	40.030703	-82.989889	NORTH BROADWAY	WA	MAIZE	RD
308	20166056729	2016	MFRAMR00638**C	0.9	40.001436	-82.977925	19TH	AV	ONTARIO	ST
309	20166057103	2016	CFRACR00518**C	2.64	40.022745	-82.964741	WEBER	RD	CLEVELAND	AVE
310	20166057513	2016	CFRACR00093**C	0.93	40.014212	-82.980205	HUDSON	ST	LEXINGTON	AVE
311	20166057570	2016	SFRASR00003**C	19.64	40.017081	-82.965264	CLEVELAND	AV	MYRTLE	AVE
312	20166057976	2016	MFRAMR00646**C	0.67	39.998078	-82.982923	14TH	AV	JEFFERSON	AVE
313	20166058309	2016	CFRACR00603**C	1.69	40.00003	-82.969412	20TH	AV	BILLITER	BLVD
314	20166058314	2016	MFRAMR00430**C	0.88	39.994905	-82.979118	CHITTENDEN	AV	ST CLAIR	AVE
315	20166058599	2016	CFRACR00075**C	0.71	40.031294	-82.96404	CLEVELAND	AV	OAKLAND	PKWY
316	20166058618	2016	SFRASR00003**C	18.89	40.00723	-82.971331	CLEVELAND	AV	25TH	AVE
317	20166058643	2016	SFRASR00003**C	20.27	40.025452	-82.961335	WESTERVILLE	RD	LAKEVIEW	AVE
318	20166059053	2016	SFRASR00003**C	19.38	40.013656	-82.967399	HUDSON	ST	CLEVELAND	AVE
319	20166059764	2016	CFRACR00075**C	0.7	40.031155	-82.964054	CLEVELAND	AV	OAKLAND PARK	AVE
320	20166059765	2016	MFRAMR01392**C	0.39	40.019991	-82.974182	MINNESOTA	AV	MEDINA	AVE
321	20166059767	2016	CFRACR00522**C	2.52	40.030392	-82.980753	MCGUFFEY	RD	NORTH BROADWAY	WAY

322	20166060436	2016	SFRASR00003**C	18.5	40.0021	-82.974569	CLEVELAND	AV	19TH	AVE
323	20166061206	2016	SFRASR00003**C	19.38	40.013656	-82.967399	HUDSON	ST	CLEVELAND	AVE
324	20166061281	2016	MFRAMR00726**C	0.4	40.006291	-82.971927	CLEVELAND	AV	24TH	AVE
325	20166061321	2016	MFRAMR00122**C	0.1	40.017565	-82.99098	AKOLA	AV	AUDUBON	RD
326	20166061430	2016	SFRASR00003**C	17.8	39.993704	-82.981703	11TH	AV	CLEVELAND	AVE
327	20166061512	2016	MFRAMR01128**C	0.02	40.012301	-82.972202	KENMORE	RD	DRESDEN	ST
328	20166061809	2016	CFRACR00093**C	1.18	40.014005	-82.975527	HUDSON	ST	HOMESTEAD	DR
329	20166062213	2016	MFRAMR04167**C	0.25	40.004186	-82.979554	HAMILTON	AV	21ST	AVE
330	20166062239	2016	SFRASR00003**C	19.06	40.009442	-82.969986	CLEVELAND	AV	MAYNARD	AVE
331	20166062262	2016	MFRAMR00940**C	0.6	40.016104	-82.983239	GRASMERE	AV	REPUBLIC	AVE
332	20166062267	2016	MFRAMR01392**C	0.37	40.020008	-82.974572	MINNESOTA	AV	MEDINA	AVE
333	20166062412	2016	MFRAMR00726**C	0.4	40.006291	-82.971927	CLEVELAND	AV	24TH	AVE
334	20166062764	2016	CFRACR00603**C	1.04	40.000591	-82.98162	17TH	AV	LEXINGTON	AVE
335	20166063286	2016	CFRACR00075**C	0.24	40.024568	-82.964581	CLEVELAND	AV	MILFORD	AVE
336	20166063306	2016	CFRACR00522**C	2.04	40.023482	-82.981475	MC GUFFEY	RD	WEBER	RD
337	20166063366	2016	CFRACR00518**C	1.38	40.023748	-82.988518	WEBER	RD	PONTIAC	ST
338	20166063430	2016	CFRACR00093**C	0.29	40.014749	-82.992204	HUDSON	ST	HOMECROFT	DR
339	20166063721	2016	MFRAMR00969**C	1.62	40.012067	-82.979288	HAMILTON	AV	CLINTON	ST
340	20166063841	2016	CFRACR00093**C	1.59	40.013684	-82.967997	HUDSON	ST	GREENWICH	ST
341	20166063844	2016	MFRAMR00197**C	0.21	40.017706	-82.990971	AUDUBON	RD	AKOLA	AVE
342	20166063906	2016	MFRAMR02182**C	0.85	40.02744	-82.977893	MCGUFFEY	RD	E NORTH BROADWAY	RD
343	20166064333	2016	CFRACR00322**C	0.54	40.032031	-82.979436	OAKLAND PARK	AV	KARL	RD
344	20166064390	2016	CFRACR00075**C	0.52	40.028592	-82.964259	CLEVELAND	AV	EDDYSTONE	AVE
345	20166064391	2016	SFRASR00003**C	19.9	40.020844	-82.964866	CLEVELAND	AV	ABERDEEN	AVE
346	20166064393	2016	CFRACR00322**C	0.54	40.032031	-82.979436	OAKLAND PARK	AV	KARL	RD
347	20166064766	2016	CFRACR00075**C	0.71	40.031294	-82.96404	CLEVELAND	AV	OAKLAND PARK	AVE
348	20166064770	2016	SFRASR00003**C	19.06	40.009442	-82.969986	MAYNARD	RD	CLEVELAND	AVE
349	20166064923	2016	CFRACR00075**C	0.71	40.031294	-82.96404	CLEVELAND	AV	OAKLAND PARK	AVE
350	20166065011	2016	MFRAMR00195**C	0.85	40.022212	-82.985232	ATWOOD	TE	E WEBER	RD
351	20166065264	2016	SFRASR00003**C	19.52	40.015593	-82.966209	CLEVELAND	AV	REPUBLIC	AVE
352	20166065309	2016	CFRACR00322**C	1.38	40.031269	-82.963496	OAKLAND PARK	AV	CLEVELAND	AVE
353	20166065340	2016	SFRASR00003**C	19.99	40.022036	-82.963973	DENUNE	AV	WESTERVILLE	RD
354	20166065449	2016	SFRASR00003**C	18.82	40.006406	-82.971855	CLEVELAND	AV	24TH	AVE
355	20166065588	2016	MFRAMR00729**C	0.24	40.005678	-82.975091	23RD	AV	MEDINA	AVE
356	20166065699	2016	MFRAMR00594**C	0.29	40.012321	-82.972578	DRESDEN	ST	KENMORE	RD
357	20166065813	2016	CFRACR00093**C	1.59	40.013684	-82.967997	HUDSON	ST	GREENWICH	ST
358	20166066179	2016	MFRAMR01710**C	0.01	40.026529	-82.964231	ROBERT	ST	CLEVELAND	AVE
359	20166066182	2016	MFRAMR01710**C	0	40.026537	-82.964424	ROBERT	ST	CLEVELAND	AVE
360	20166066302	2016	CFRACR00518**C	2.15	40.02311	-82.973953	WEBER	RD	MEDINA	AVE
361	20166066453	2016	CFRACR00576**C	1.25	39.993769	-82.983425	11 TH	AV	JEFFERSON	AVE
362	20166066485	2016	MFRAMR01639**C	1.05	40.025762	-82.988289	PONTIAC	ST	COMO	AVE
363	20166066925	2016	MFRAMR01007**C	0.32	40.014381	-82.986947	HIAWATHA PARK	DR	HUDSON	ST
364	20166067855	2016	CFRACR00522**C	0.33	40.000512	-82.979957	17TH	AV	HAMILTON	AVE
365	20166068084	2016	MFRAMR01232**C	0.09	40.019979	-82.963345	LINDEN	AV	LINDENN	PL
366	20166068121	2016	MFRAMR00122**C	0.1	40.017565	-82.99098	AKOLA	AV	AUDUBON	RD
367	20166068592	2016	CFRACR00093**C	1.74	40.013555	-82.965006	HUDSON	ST	BILLITER	AVE
368	20166068702	2016	CFRACR00322**C	0.36	40.032213	-82.982923	OAKLAND PARK	AV	HOWEY	RD
369	20166068703	2016	CFRACR00075**C	0.71	40.031294	-82.96404	CLEVELAND	AV	OAKLAND PARK	AVE
370	20166068704	2016	SFRASR00003**C	19.77	40.018789	-82.965043	CLEVELAND	AV	GENESSEE	AVE
371	20166068736	2016	CFRACR00093**C	0.87	40.014264	-82.981411	HUDSON	ST	MCGUFFEY	RD
372	20166068743	2016	CFRACR00075**C	0.12	40.022745	-82.964741	CLEVELAND	AV	E WEBER	RD
373	20166068815	2016	MFRAMR00594**C	0.69	40.018095	-82.972141	DRESDEN	ST	ARLINGTON	AVE
374	20166068822	2016	CFRACR00518**C	1.2	40.023894	-82.991867	WEBER	RD	REIS	AVE
375	20166068885	2016	CFRACR00518**C	1.93	40.023291	-82.978076	WEBER	RD	HAMILTON	AVE

376	20166068886	2016	CFRACR00522**C	2.4	40.028681	-82.980922	MCGUFFEY	RD	NORTH BROADWAY	WAY
377	20166069060	2016	SFRASR00003**C	19.58	40.016354	-82.965713	CLEVELAND	AV	BRIARWOOD	AVE
378	20166069064	2016	MFRAMR00726**C	0.13	40.006622	-82.97715	24TH	AV	ONTARIO	ST
379	20166069185	2016	CFRACR00522**C	2.04	40.023482	-82.981475	MCGUFFEY	RD	WEBER	RD
380	20166070279	2016	MFRAMR04167**C	0.25	40.004186	-82.979554	21ST	AV	HAMILTON	AVE
381	20166070319	2016	MFRAMR00727**C	0.6	40.004755	-82.972863	CLEVELAND	AV	22ND	AVE
382	20166071005	2016	CFRACR00093**C	1.35	40.013883	-82.972408	HUDSON	ST	DRESDEN	ST
383	20166071304	2016	MFRAMR00681**C	1.93	40.009476	-82.968241	MAYNARD	AV	BILLITER	AVE
384	20166071306	2016	CFRACR00522**C	1.27	40.012169	-82.9816	MCGUFFEY	RD	CLINTON	ST
385	20166071308	2016	SFRASR00003**C	17.92	39.995069	-82.980305	CLEVELAND	AV	CHITTENDEN	AVE
386	20166071839	2016	SFRASR00003**C	18.63	40.003836	-82.973423	CLEVELAND	AV	21ST	AVE
387	20166071914	2016	SFRASR00003**C	20.05	40.022673	-82.963479	WESTERVILLE	RD	WEBER	RD
388	20166071931	2016	SFRASR00003**C	17.8	39.993704	-82.981703	CLEVELAND	AV	11TH	AVE
389	20166072062	2016	CFRACR00518**C	1.28	40.023827	-82.990327	WEBER	RD	AUDOBON	RD
390	20166072069	2016	MFRAMR00948**C	0.41	40.019566	-82.967695	GREENWICH	ST	MINNESOTA	AVE
391	20166072070	2016	MFRAMR01639**C	0.95	40.024323	-82.988452	PONTIAC	ST	WEBER	RD
392	20166072665	2016	MFRAMR00110**C	0.48	40.021185	-82.976239	ABERDEEN	AV	HAMILTON	AVE
393	20166073162	2016	CFRACR00322**C	1.35	40.031294	-82.96404	OAKLAND PARK	AV	CLEVELAND	AVE
394	20166073192	2016	MFRAMR00940**C	1.57	40.03019	-82.982006	GRASMERE	AV	NORTH BROADWAY	ST
395	20166073834	2016	CFRACR00075**C	0.18	40.023659	-82.964662	CLEVELAND	AV	MELROSE	AVE
396	20166073835	2016	SFRASR00003**C	18.95	40.00804	-82.97083	CLEVELAND	AV	26TH	AVE
397	20166073839	2016	CFRACR00322**C	1.35	40.031294	-82.96404	OAKLAND PARK	AV	CLEVELAND	AVE
398	20166073920	2016	SFRASR00003**C	19.82	40.019522	-82.965002	MINNESOTA	AV	CLEVELAND	AVE
399	20166074634	2016	MFRAMR00336**C	0.52	39.999407	-82.974932	BROOKS	AV	16TH	AVE
400	20166074635	2016	SFRASR00003**C	18.23	39.998729	-82.976736	CLEVELAND	AV	15TH	AVE
401	20166074813	2016	CFRACR00518**C	2.64	40.022745	-82.964741	WEBER	RD	CLEVELAND	AVE
402	20166074954	2016	SFRASR00003**C	19.99	40.022036	-82.963973	WESTERVILLE	RD	DENUNE	AVE
403	20166075333	2016	CFRACR00522**C	0.33	40.000512	-82.979957	17TH	AV	HAMILTON	AVE
404	20166075809	2016	CFRACR00518**C	2.62	40.022754	-82.965129	WEBER	RD	CLEVELAND	AVE
405	20166075821	2016	CFRACR00093**C	0.87	40.014264	-82.981411	HUDSON	ST	MCGUFFEY	RD
406	20166075826	2016	MFRAMR00388**C	0.02	40.029569	-82.987357	NORTHBROADWAY	AV	INDIANOLA	AVE
407	20166075949	2016	CFRACR00518**C	2.5	40.022803	-82.967461	WEBER	RD	GREENWICH	ST
408	20166075956	2016	CFRACR00518**C	1.69	40.023524	-82.982658	WEBER	RD	GRASMERE	AVE
409	20166076339	2016	SFRASR00003**C	20.04	40.022566	-82.963562	WESTERVILLE	RD	WEBER	RD
410	20166076536	2016	MFRAMR02042**C	0.05	39.995244	-82.97719	VESTA	AV	ST CLAIR	AVE
411	20166076553	2016	CFRACR00075**C	0.18	40.023659	-82.964662	CLEVELAND	AV	MELROSE	AVE
412	20166076556	2016	SFRASR00003**C	18.44	40.001295	-82.975083	CLEVELAND	AV	E 18TH	AVE
413	20166076733	2016	CFRACR00518**C	2.39	40.022903	-82.969582	WEBER	RD	BREMEN	ST
414	20166076734	2016	CFRACR00075**C	0.71	40.031294	-82.96404	CLEVELAND	AV	OAKLAND PARK	AVE
415	20166076949	2016	SFRASR00003**C	20.43	40.027547	-82.959801			AGLER	RD
416	20166077390	2016	CFRACR00518**C	1.69	40.023524	-82.982658	WEBER	RD	GRASMERE	AVE
417	20166077555	2016	CFRACR00322**C	0.48	40.032084	-82.980573	OAKLAND PARK	AV	MCGUFFEY	RD
418	20166078062	2016	CFRACR00093**C	1.23	40.013965	-82.974612	HUDSON	ST	MEDINA	AVE
419	20166078066	2016	SFRASR00003**C	19.77	40.018789	-82.965043	CLEVELAND	AV	GENESSEE	AVE
420	20166078171	2016	CFRACR00093**C	0.26	40.014771	-82.992776	HUDSON	ST	HOMECROFT	RD
421	20166078298	2016	CFRACR00093**C	0.86	40.014273	-82.981589	HUDSON	ST	MCGUFFEY	RD
422	20166078341	2016	CFRACR00518**C	1.41	40.023721	-82.987914	WEBER	RD	AZELDA	ST
423	20166078754	2016	CFRACR00093**C	0.26	40.014771	-82.992776	HUDSON	ST	HOMECROFT	DR
424	20166078840	2016	SFRASR00003**C	19.45	40.014676	-82.966767	CLEVELAND	AV	LORETTA	AVE
425	20166078849	2016	SFRASR00003**C	19.51	40.015467	-82.966292	CLEVELAND	AV	REPUBLIC	AVE
426	20166078852	2016	CFRACR00518**C	2.5	40.022803	-82.967461	WEBER	RD	GREENWICH	ST
427	20166078923	2016	SFRASR00003**C	18.49	40.001966	-82.974654	CLEVELAND	AV	E 19TH	AVE
428	20166079343	2016	SFRASR00003**C	19.38	40.013656	-82.967399	CLEVELAND	AV	HUDSON	ST
429	20166079344	2016	CFRACR00518**C	1.75	40.023482	-82.981475	WEBER	RD	MCGUFFEY	AVE

430	20166079417	2016	MFRAMR01463**C	0.96	40.003537	-82.983035	20TH	AV	JEFFERSON	AVE
431	20166079515	2016	MFRAMR01581**C	0.56	40.022753	-82.989435	OSCEOLA	AV	WEBER	RD
432	20166079780	2016	CFRACR00322**C	0.76	40.031826	-82.975302	OAKLAND PARK	AV	ONTARIO	ST
433	20166079954	2016	SFRASR00003**C	20.29	40.025707	-82.961133	SUWANEE	RD	WESTERVILLE	RD
434	20166080004	2016	SFRASR00003**C	19.77	40.018789	-82.965043	CLEVELAND	AV	GENESSEE	AVE
435	20166080253	2016	MFRAMR00726**C	0.4	40.006291	-82.971927	CLEVELAND	AV	24TH	AVE
436	20166080621	2016	CFRACR00077**C	0.17	40.030703	-82.989889	NORTH BROADWAY	AV	MAIZE	RD
437	20166081130	2016	SFRASR00003**C	19.06	40.009442	-82.969986	CLEVELAND	AV	MAYNARD	AVE
438	20166081792	2016	MFRAMR01381**C	0.3	40.025324	-82.971129	MILFORD	AV	DRESDEN	ST
439	20166082164	2016	CFRACR00093**C	0.57	40.01452	-82.986938	HUDSON	ST	HIAWATHA PARK	DR
440	20166082241	2016	MFRAMR01392**C	0.5	40.019894	-82.972009	MINNESOTA	AV	DRESDEN	ST
441	20166082246	2016	CFRACR00077**C	0.29	40.032493	-82.98976	OAKLAND PARK	AV	MAIZE	RD
442	20166082256	2016	CFRACR00522**C	1.96	40.022325	-82.981555	MCGUFFEY	RD	MANCHESTER	AVE
443	20166082281	2016	SFRASR00003**C	17.8	39.993704	-82.981703	CLEVELAND	AV	11TH	AVE
444	20166082402	2016	SFRASR00003**C	19.64	40.017081	-82.965264	CLEVELAND	AV	MYRTLE	AVE
445	20166082456	2016	CFRACR00322**C	0.65	40.031926	-82.977281	OAKLAND PARK	AV	WALMAR	DR
446	20166082556	2016	CFRACR00093**C	1.22	40.013973	-82.974795	HUDSON	ST	MEDINA	AVE
447	20166082909	2016	SFRASR00003**C	19.32	40.012877	-82.967885	CLEVELAND	AV	KOHR	PL
448	20166082932	2016	SFRASR00003**C	19.75	40.018531	-82.965068	CLEVELAND	AV	GENESSEE	AVE
449	20166083420	2016	CFRACR00518**C	1.1	40.02403	-82.993655	WEBER	RD	HOMECROFT	DR
450	20166083421	2016	CFRACR00075**C	0.05	40.021735	-82.964807	CLEVELAND	AV	MANCHESTER	AVE
451	20166083895	2016	MFRAMR00899**C	0.13	40.019358	-82.982843	GRASMERE	AV	GENESEE	AVE
452	20166083925	2016	MFRAMR01392**C	0.71	40.019721	-82.968046	MINNESOTA	AV	GREENWICH	ST
453	20166083937	2016	CFRACR00518**C	1.92	40.023303	-82.978264	WEBER	RD	HAMILTON	AVE
454	20166083988	2016	SFRASR00003**C	20.42	40.027426	-82.959889	WESTERVILLE	RD	AGLER	RD
455	20166084282	2016	MFRAMR00207**C	0.77	40.025712	-82.98714	AZELDA	ST	COMO	AVE
456	20166084283	2016	CFRACR00322**C	0.99	40.031615	-82.970899	OAKLAND PARK	AV	DRESDEN	ST
457	20166084287	2016	MFRAMR00728**C	0.24	40.008399	-82.979324	HAMILTON	AV	26TH	AVE
458	20166084288	2016	CFRACR00518**C	1.51	40.023684	-82.986079	WEBER	RD	HIAWATHA	ST
459	20166084437	2016	CFRACR00522**C	1.47	40.015193	-82.981479	MCGUFFEY	RD	LORETTA	AVE
460	20166084466	2016	MFRAMR00758**C	0.14	40.028638	-82.967688	EDDYSTONE	AV	REIS	AVE
461	20166084825	2016	MFRAMR01684**C	0.48	40.030817	-82.991389	NORTHBROADWAY	ST	REIS	AVE
462	20166084828	2016	CFRACR00518**C	1.75	40.023482	-82.981475	WEBER	RD	MCGUFFEY	RD
463	20166084908	2016	CFRACR00522**C	0.13	39.997521	-82.980237	13TH	AV	HAMILTON	AVE
464	20166084971	2016	CFRACR00322**C	0.54	40.032031	-82.979436	KARL	RD	OAKLAND PARK	AVE
465	20166084972	2016	MFRAMR00668**C	0.64	40.025472	-82.965167	LAKEVIEW	AV	CLEVELAND	AVE
466	20166084975	2016	CFRACR00075**C	0.52	40.028592	-82.964259	CLEVELAND	AV	EDDYSTONE	AVE
467	20166085404	2016	CFRACR00093**C	1.37	40.013866	-82.972042	HUDSON	ST	DRESDEN	ST
468	20166085408	2016	MFRAMR01358**C	1.5	40.029935	-82.973595	NORTHBROADWAY	ST	MEDINA	AVE
469	20166085422	2016	SFRASR00003**C	18.23	39.998729	-82.976736	CLEVELAND	AV	15TH	AVE
470	20166085624	2016	MFRAMR02157**C	0.06	40.026832	-82.992598	WAINWRIGHT	DR	REIS	AVE
471	20166085941	2016	MFRAMR00307**C	0.19	40.014672	-82.970263	BREMEN	ST	LORETTA	AVE
472	20166085943	2016	SFRASR00003**C	19.9	40.020844	-82.964866	ABERDEEN	AV	CLEVELAND	AVE
473	20166085944	2016	MFRAMR00668**C	0.55	40.025583	-82.966804	LAKEVIEW	AV	GREENWICH	ST
474	20166085947	2016	SFRASR00003**C	18.5	40.0021	-82.974569	CLEVELAND	AV	19TH	AVE
475	20166086750	2016	CFRACR00075**C	0.05	40.021735	-82.964807	CLEVELAND	AV	MANCHESTER	AVE
476	20166087023	2016	CFRACR00093**C	1.17	40.014013	-82.97571	HUDSON	ST	HOMESTEAD	DR
477	20166087024	2016	SFRASR00003**C	19.91	40.021046	-82.964849	WESTERVILLE	RD	CLEVELAND	AVE
478	20166087037	2016	SFRASR00003**C	19.38	40.013656	-82.967399	HUDSON	ST	CLEVELAND	AVE
479	20166087040	2016	CFRACR00322**C	0	40.032493	-82.98976	OAKLAND PARK	AV	MAIZE	RD
480	20166087372	2016	MFRAMR00681**C	1.51	40.01019	-82.979226	HAMILTON	AV	MAYNARD	AVE
481	20166087375	2016	SFRASR00003**C	19.52	40.015593	-82.966209	CLEVELAND	AV	REPUBLIC	AVE
482	20166087379	2016	MFRAMR01543**C	0.09	40.025251	-82.972543	NORWOOD	ST	MILFORD	AVE
483	20166087430	2016	MFRAMR00195**C	0.74	40.020606	-82.985318	ATWOOD	TE	ALAMO	AVE

484	20166088155	2016	MFRAMR00638**C	0.7	40.001602	-82.981595	18TH	AV	LEXINGTON	AVE
485	20166088744	2016	MFRAMR00948**C	0.29	40.017897	-82.967815	GREENWICH	ST	ARLINGTON	AVE
486	20166089994	2016	CFRACR00093**C	0.69	40.014422	-82.98465	HUDSON	ST	HOWEY	RD
487	20166090128	2016	SFRASR00003**C	18.36	40.000324	-82.975742	CLEVELAND	AV	17TH	AVE
488	20166090351	2016	MFRAMR00691**C	2.8	40.029482	-82.9642	CLEVELAND	AV	NORTH BROADWAY	AVE
489	20166090352	2016	MFRAMR00899**C	0.66	40.01881	-82.969753	GENESSEE	AV	BREMEN	ST
490	20166090366	2016	MFRAMR00643**C	0.94	39.998771	-82.97772	15TH	AV	CLEVELAND	AVE
491	20166090555	2016	MFRAMR01639**C	1.06	40.025903	-82.988275	PONTIAC	ST	COMO	AVE
492	20166090640	2016	MFRAMR00668**C	0.69	40.025439	-82.964387	LAKEVIEW	AV	CLEVELAND	AVE
493	20166090918	2016	MFRAMR00668**C	0.68	40.02558	-82.964508	LAKEVIEW	AV	CLEVELAND	AVE
494	20166091042	2016	MFRAMR01581**C	0.61	40.02349	-82.989392	OSCEOLA	AV	WEBER	RD
495	20166091412	2016	CFRACR00075**C	0.71	40.031294	-82.96404	CLEVELAND	AV	OAKLAND PARK	AVE
496	20166091520	2016	CFRACR00322**C	0.81	40.031784	-82.974335	OAKLAND PARK	AV	MEDINA	AVE
497	20166091850	2016	CFRACR00522**C	2.04	40.023482	-82.981475	MCGUFFEY	RD	WEBER	RD
498	20166091858	2016	CFRACR00522**C	0.33	40.000512	-82.979957	HAMILTON	AV	17TH	AVE
499	20166091876	2016	CFRACR00576**C	1.25	39.993769	-82.983425	11TH	AV	JEFFERSON	AVE
500	20166092343	2016	MFRAMR01543**C	0.4	40.02987	-82.972274	BROADWAY	WA	NORWOOD	ST
501	20166092378	2016	CFRACR00075**C	0.71	40.031294	-82.96404	CLEVELAND	AV	OAKLAND PARK	AVE
502	20166092381	2016	MFRAMR00723**C	1.14	40.002992	-82.970869	20TH	AV	GLADSTONE	AVE
503	20166092382	2016	MFRAMR00758**C	0.23	40.028573	-82.965972	EDDYSTONE	AV	CLEVELAND	AVE
504	20166092602	2016	CFRACR00322**C	0.54	40.032031	-82.979436	OAKLAND PARK	AV	KARL	RD
505	20166092603	2016	MFRAMR01543**C	0.53	40.031675	-82.97204	NORWOOD	ST	OAKLAND PARK	AVE
506	20166092612	2016	SFRASR00003**C	18.89	40.00723	-82.971331	CLEVELAND	AV	25TH	AVE
507	20166094049	2016	SFRASR00003**C	18.63	40.003836	-82.973423	CLEVELAND	AV	21ST	AVE
508	20166094351	2016	CFRACR00075**C	0.05	40.021735	-82.964807	CLEVELAND	AV	MANCHESTER	AVE
509	20166094558	2016	SFRASR00003**C	19.38	40.013656	-82.967399	CLEVELAND	AV	HUDSON	ST
510	20166094737	2016	SFRASR00003**C	19.38	40.013656	-82.967399	HUDSON	ST	CLEVELAND	AVE
511	20166094829	2016	MFRAMR00723**C	0.98	40.003163	-82.973883	20TH	AV	CLEVELAND	AVE
512	20166094834	2016	SFRASR00003**C	19.99	40.022036	-82.963973	WESTERVILLE	RD	DENUNE	AVE
513	20166094837	2016	SFRASR00003**C	18	39.995968	-82.979343	CLEVELAND	AV	12TH	AVE
514	20166094895	2016	MFRAMR00940**C	0.49	40.012587	-82.983818	GRASMERE	AV	CLINTON	ST
515	20166095263	2016	SFRASR00003**C	17.8	39.993704	-82.981703	CLEVELAND	AV	11TH	AVE
516	20166095266	2016	CFRACR00075**C	0.18	40.023659	-82.964662	CLEVELAND	AV	MELROSE	AVE
517	20166095316	2016	CFRACR00322**C	1.28	40.031353	-82.965385	OAKLAND PARK	AV	CLEVELAND	AVE
518	20166095404	2016	MFRAMR00315**C	0.57	40.016748	-82.974697	BRIARWOOD	AV	MEDINA	AVE
519	20166095405	2016	CFRACR00522**C	2.24	40.026415	-82.981152	MCGUFFEY	RD	SANDLIN	AVE
520	20166095406	2016	MFRAMR00195**C	0.69	40.019894	-82.985356	ATWOOD	TE	GENESSEE	AVE
521	20166095501	2016	SFRASR00003**C	18.23	39.998729	-82.976736	CLEVELAND	AV	15TH	AVE
522	20166095553	2016	MFRAMR00646**C	0.81	39.997971	-82.980394	14TH	AV		
523	20166095656	2016	SFRASR00003**C	19.38	40.013656	-82.967399	HUDSON	ST	CLEVELAND	AVE
524	20166095676	2016	SFRASR00003**C	19.64	40.017081	-82.965264	CLEVELAND	AV	MYRTLE	AVE
525	20166095819	2016	CFRACR00075**C	0.12	40.022745	-82.964741	CLEVELAND	AV	WEBER	RD
526	20166095990	2016	MFRAMR01639**C	0.72	40.021205	-82.988469	PONTIAC	ST	ALAMO	AVE
527	20166095991	2016	SFRASR00003**C	19.47	40.01493	-82.966608	CLEVELAND	AV	MULBY	PL
528	20166096021	2016	CFRACR00093**C	1.05	40.014106	-82.977935	HUDSON	ST	GERBERT	RD
529	20166096027	2016	CFRACR00518**C	1.73	40.023496	-82.981869	WEBER	RD	MCGUFFEY	RD
530	20166096158	2016	CFRACR00518**C	2.64	40.022745	-82.964741	WEBER	RD	CLEVELAND	AVE
531	20166096211	2016	CFRACR00075**C	0.12	40.022745	-82.964741	CLEVELAND	AV	WEBER	RD
532	20166096571	2016	MFRAMR00723**C	1.2	40.00294	-82.969924	20TH	AV	GLADSTONE	AVE
533	20166096577	2016	SFRASR00003**C	18.23	39.998729	-82.976736	15TH	AV	CLEVELAND	AVE
534	20166096598	2016	MFRAMR00723**C	0.87	40.003277	-82.977112	20TH	AV	ONTARIO	ST
535	20166096607	2016	CFRACR00522**C	2.33	40.02766	-82.981021	MCGUFFEY	RD	WELDON	AVE
536	20166097128	2016	CFRACR00518**C	1.27	40.023835	-82.990518	WEBER	RD	AUDUBON	RD
537	20166097284	2016	MFRAMR00181**C	0.42	40.017938	-82.968728	ARLINGTON	AV	GREENWICH	ST

538	20166097610	2016	CFRACR00522**C	0.94	40.009256	-82.979355	HAMILTON	AV	DUXBERRY	AVE
539	20166098168	2016	CFRACR00603**C	1.04	40.000591	-82.98162	17TH	AV	LEXINGTON	AVE
540	20166098748	2016	SFRASR00003**C	18.79	40.006008	-82.972097	CLEVELAND	AV	24TH	AVE
541	20166098811	2016	CFRACR00075**C	0	40.021046	-82.964849	CLEVELAND	AV	ABERDEEN	AVE
542	20166099038	2016	SFRASR00003**C	19.38	40.013656	-82.967399	CLEVELAND	AV	HUDSON	ST
543	20166099040	2016	CFRACR00093**C	0.53	40.014557	-82.98776	HUDSON	ST	AZELDA	ST
544	20166099335	2016	CFRACR00093**C	1.11	40.014061	-82.97681	HUDSON	ST	ONTARIO	ST
545	20166099683	2016	MFRAMR00594**C	0.82	40.019894	-82.972009	DRESDEN	ST	MINNESOTA	AVE
546	20166100603	2016	MFRAMR00307**C	0.7	40.021938	-82.969665	BREMEN	ST	MANCHESTER	AVE
547	20166100605	2016	SFRASR00003**C	19.51	40.015467	-82.966292	CLEVELAND	AV	REPUBLIC	AVE
548	20166100618	2016	CFRACR00522**C	2.04	40.023482	-82.981475	MC GUFFEY	RD	WEBER	RD
549	20166100625	2016	MFRAMR01358**C	0.18	40.007355	-82.975154	MEDINA	AV	25TH	AVE
550	20166101058	2016	MFRAMR02040**C	0.8	40.013244	-82.988273	HISTORICAL LOT	DR	HIAWATHA PARK	DR
551	20166101184	2016	SFRASR00003**C	17.81	39.993818	-82.981587	CLEVELAND	AV	11TH	AVE
552	20166101194	2016	SFRASR00003**C	17.8	39.993704	-82.981703	CLEVELAND	AV	11TH	AVE
553	20166101221	2016	MFRAMR02182**C	0.54	40.027677	-82.983616	WELDON	AV	HOWEY	RD
554	20166101234	2016	CFRACR00522**C	1.47	40.015193	-82.981479	MCGUFFEY	RD	LORETTA	AVE
555	20166101237	2016	SFRASR00003**C	19.37	40.01352	-82.967484	CLEVELAND	AV	HUDSON	ST
556	20166101239	2016	CFRACR00093**C	0.74	40.014378	-82.983754	HUDSON	ST	GRASMERE	AVE
557	20166101245	2016	CFRACR00093**C	0.44	40.014627	-82.989314	HUDSON	ST	PONTIAC	ST
558	20166101249	2016	SFRASR00003**C	18.75	40.005441	-82.972436	CLEVELAND	AV	23RD	AVE
559	20166101679	2016	SFRASR00003**C	19.06	40.009442	-82.969986	CLEVELAND	AV	MAYNARD	AVE
560	20166101701	2016	CFRACR00522**C	1.41	40.014264	-82.981411	MCGUFFEY	RD	HUDSON	ST
561	20166101912	2016	MFRAMR01687**C	0.5	40.015673	-82.971934	REPUBLIC	AV	BREMEN	ST
562	20166102143	2016	SFRASR00003**C	19.38	40.013656	-82.967399	CLEVELAND	AV	HUDSON	ST
563	20166102146	2016	MFRAMR00646**C	0.82	39.997964	-82.98021	14TH	AV		
564	20166102273	2016	SFRASR00003**C	19.82	40.019522	-82.965002	CLEVELAND	AV	MINNESOTA	AVE
565	20166102274	2016	CFRACR00075**C	0.71	40.031294	-82.96404	CLEVELAND	AV	OAKLAND PARK	AVE
566	20166102727	2016	SFRASR00003**C	19.77	40.018789	-82.965043	CLEVELAND	AV	GENESSEE	AVE
567	20166103010	2016	MFRAMR01639**C	1.19	40.027733	-82.988082	PONTIAC	ST	WELDON	AVE
568	20166103479	2016	CFRACR00075**C	0.24	40.024568	-82.964581	CLEVELAND	AV	MILFORD	AVE
569	20166103480	2016	MFRAMR01639**C	0.91	40.023748	-82.988518	PONTIAC	ST	E WEBER	RD
570	20166103481	2016	CFRACR00603**C	1.42	40.000262	-82.974679	17TH	AV	BROOKS	AVE
571	20166103585	2016	MFRAMR01007**C	0.38	40.015225	-82.986642	HIAWATHA	ST	HUDSON	ST
572	20166104456	2016	SFRASR00003**C	19.73	40.018238	-82.965096	CLEVELAND	AV	GENESSEE	AVE
573	20166104572	2016	MFRAMR01392**C	0.39	40.019991	-82.974182	MINNESOTA	AV	MEDINA	AVE
574	20166104584	2016	SFRASR00003**C	18.35	40.000198	-82.975821	CLEVELAND	AV	17TH	AVE
575	20166104588	2016	CFRACR00518**C	1.38	40.023748	-82.988518	WEEBER	RD	PONTIAC	ST
576	20166104938	2016	MFRAMR04167**C	0.39	40.004113	-82.977047	21ST	AV	ONTARIO	ST
577	20166105839	2016	MFRAMR00613**C	0.44	40.009167	-82.97715	DUXBERRY	AV	ONTARIO	ST
578	20166105858	2016	MFRAMR00646**C	0.67	39.998078	-82.982923	14TH	AV	JEFFERSON	AVE
579	20166105873	2016	SFRASR00003**C	19.52	40.015593	-82.966209	CLEVELAND	AV	REPUBLIC	AVE
580	20166105893	2016	MFRAMR00315**C	0.75	40.016597	-82.971286	BRIARWOOD	AV	DRESDEN	ST
581	20166106579	2016	CFRACR00075**C	0.52	40.028592	-82.964259	CLEVELAND	AV	EDDYSTONE	AVE
582	20166106581	2016	SFRASR00003**C	20.06	40.022802	-82.963382	WESTERVILLE	RD	WEBER	RD
583	20166106583	2016	CFRACR00518**C	1.75	40.023482	-82.981475	WEBER	RD	MCGUFFEY	RD
584	20166106798	2016	SFRASR00003**C	19.44	40.014556	-82.966847	CLEVELAND	AV	LORETTA	AVE
585	20166106802	2016	CFRACR00093**C	0.81	40.014321	-82.982483	HUDSON	ST	JEFFERSON	AVE
586	20166107436	2016	MFRAMR00110**C	0.06	40.021541	-82.984066	ABERDEEN	AV	HOWEY	RD
587	20166107994	2016	SFRASR00003**C	18.36	40.000324	-82.975742	17TH	AV	CLEVELAND	AVE
588	20166108502	2016	CFRACR00075**C	0.71	40.031294	-82.96404	CLEVELAND	AV	OAKLAND PARK	AVE
589	20166108588	2016	MFRAMR00940**C	1.39	40.027619	-82.9823	GRASMERE	AV	WELDON	AVE
590	20166108590	2016	MFRAMR01684**C	0.3	40.02824	-82.991554	REIS	AV	WELDON	AVE
591	20166108607	2016	SFRASR00003**C	19.32	40.012877	-82.967885	CLEVELAND	AV	KOHR	PL

592	20166108608	2016	CFRACR00522**C	2.18	40.025558	-82.981254	MCGUFFEY	RD	COMO	AVE
593	20166108960	2016	MFRAMR01358**C	0.46	40.013279	-82.974741	MEDINA	AV		
594	20166108965	2016	SFRASR00003**C	19.37	40.01352	-82.967484	CLEVELAND	AV	HUDSON	ST
595	20166109292	2016	CFRACR00603**C	1.53	40.000176	-82.972542	17TH	AV	LOUIS	AVE
596	20166109602	2016	MFRAMR00197**C	0.63	40.02664	-82.989348	AUDUBON	RD	WEBER	RD
597	20166109956	2016	CFRACR00075**C	0.11	40.022601	-82.96475	CLEVELAND	AV	WEBER	RD
598	20166110371	2016	MFRAMR01463**C	1.15	40.009419	-82.982838	JEFFERSON	AV	DUXBERRY	AVE
599	20166110754	2016	CFRACR00093**C	0.69	40.014422	-82.98465	HUDSON	ST	HOWEY	RD
600	20166111058	2016	CFRACR00075**C	0.71	40.031294	-82.96404	CLEVELAND	AV	OAKLAND PARK	AVE
601	20166112402	2016	SFRASR00003**C	19.38	40.013656	-82.967399	CLEVELAND	AV	HUDSON	ST
602	20166112405	2016	MFRAMR00724**C	0.64	40.00691	-82.967673	BILLITER	BL	25TH	AVE
603	20166112406	2016	SFRASR00003**C	19.27	40.012151	-82.968316	CLEVELAND	AV	KENMORE	RD
604	20166112897	2016	CFRACR00518**C	2.64	40.022745	-82.964741	WEBER	RD	CLEVELAND	AVE
605	20166112901	2016	CFRACR00522**C	2.33	40.02766	-82.981021	MCGUFFEY	RD	WELDON	AVE
606	20166113133	2016	CFRACR00322**C	1.35	40.031294	-82.96404	OAKLAND PARK	AV	CLEVELAND	AVE
607	20166113195	2016	MFRAMR01269**C	0.84	40.014593	-82.968596	LORETTA	AV	CLEVELAND	AVE
608	20166113280	2016	CFRACR00522**C	1.01	40.010089	-82.979418	HAMILTON	AV	MAYNARD	AVE
609	20166113335	2016	MFRAMR00336**C	0.46	39.998476	-82.974964	BROOKS	AV	15TH	AVE
610	20166113697	2016	SFRASR00003**C	19.38	40.013656	-82.967399	CLEVELAND	AV	HUDSON	ST
611	20166114607	2016	CFRACR00093**C	0.53	40.014557	-82.98776	HUDSON	ST	AZELDA	ST
612	20166114612	2016	SFRASR00003**C	17.76	39.993377	-82.982046	CLEVELAND	AV	BONHAM	AVE
613	20166114891	2016	CFRACR00518**C	1.93	40.023291	-82.978076	WEBER	RD	HAMILTON	AVE
614	20166115121	2016	CFRACR00518**C	1.33	40.023785	-82.989375	WEBER	RD	OSCEOLA	AVE
615	20166115378	2016	SFRASR00003**C	17.83	39.994045	-82.981354	CLEVELAND	AV	11TH	AVE
616	20166115701	2016	CFRACR00522**C	2.04	40.023482	-82.981475	MCGUFFEY	RD	WEBER	RD
617	20166115991	2016	CFRACR00093**C	1.47	40.01378	-82.97021	HUDSON	ST	BREMEN	ST
618	20166115993	2016	CFRACR00093**C	1.47	40.01378	-82.97021	HUDSON	ST	BREMEN	ST
619	20166115994	2016	CFRACR00093**C	1.47	40.01378	-82.97021	HUDSON	ST	BREMEN	ST
620	20166116045	2016	CFRACR00518**C	1.63	40.02358	-82.983824	WEBER	RD	HOWEY	RD
621	20166116410	2016	SFRASR00003**C	18.36	40.000324	-82.975742	CLEVELAND	AV	17TH	AVE
622	20166116420	2016	SFRASR00003**C	18.23	39.998729	-82.976736	CLEVELAND	AV	15TH	AVE
623	20166116423	2016	MFRAMR00940**C	0.47	40.012263	-82.983862	GRASMERE	AV	CLINTON	ST
624	20166116435	2016	SFRASR00003**C	20.42	40.027426	-82.959889	AGLER	RD	WESTERVILLE	RD
625	20166116438	2016	CFRACR00603**C	1.04	40.000591	-82.98162	17TH	AV	LEXINGTON	AVE
626	20166116462	2016	MFRAMR01269**C	0.16	40.015182	-82.981304	LORETTA	AV	MCGUFFEY	RD
627	20166116582	2016	SFRASR00003**C	19.77	40.018789	-82.965043	CLEVELAND	AV	GENESSEE	AVE
628	20166116707	2016	MFRAMR01007**C	1.43	40.030482	-82.985471	BROADWAY	RD	HIAWATHA	ST
629	20166117036	2016	CFRACR00518**C	1.75	40.023482	-82.981475	WEBER	RD	MCGUFFEY	RD
630	20166117037	2016	CFRACR00075**C	0.18	40.023659	-82.964662	CLEVELAND	AV	MELROSE	AVE
631	20166117091	2016	MFRAMR00197**C	0.34	40.019612	-82.990856	AUDUBON	RD	EDGAR	PL
632	20166117315	2016	MFRAMR01686**C	0.13	40.016952	-82.979582	RENWOOD	PL	BRIARWOOD	AVE
633	20166117490	2016	CFRACR00522**C	1.41	40.014264	-82.981411	MCGUFFEY	RD	HUDSON	ST
634	20166118735	2016	MFRAMR00110**C	0.5	40.021168	-82.97585	ABERDEEN	AV	ONTARIO	ST
635	20166118923	2016	CFRACR00518**C	1.56	40.0236	-82.985133	WEBER	RD	ATWOOD	TER
636	20166119496	2016	CFRACR00522**C	1.81	40.020158	-82.981532	MCGUFFEY	RD	MINNESOTA	AVE
637	20166119518	2016	MFRAMR00728**C	0.68	40.008047	-82.971035	26TH	AV	CLEVELAND	AVE
638	20166119723	2016	CFRACR00518**C	2.5	40.022803	-82.967461	WEBER	RD	GREENWICH	ST
639	20166119807	2016	MFRAMR01042**C	1.54	40.030368	-82.983084	BROADWAY	ST	HOWEY	RD
640	20166119808	2016	MFRAMR01269**C	0.43	40.014953	-82.976309	LORETTA	AV	MEDINA	AVE
641	20166119809	2016	CFRACR00075**C	0.58	40.029482	-82.9642	CLEVELAND	AV	NORTHBROADWAY	AVE
642	20166119816	2016	MFRAMR01549**C	0.23	40.027009	-82.968901	OAKLAWN	ST	WELDON	AVE
643	20166120268	2016	SFRASR00003**C	19.64	40.017081	-82.965264	CLEVELAND	AV	MYRTLE	AVE
644	20166120462	2016	SFRASR00003**C	19.38	40.013656	-82.967399	CLEVELAND	AV	HUDSON	ST
645	20166120633	2016	CFRACR00522**C	0.88	40.008406	-82.979503	HAMILTON	AV	26TH	AVE

646	20166121052	2016	CFRACR00075**C	0.12	40.022745	-82.964741	CLEVELAND	AV	WEBER	RD
647	20166121262	2016	CFRACR00522**C	1.47	40.015193	-82.981479	MCGUFFEY	RD	LORETTA	AVE
648	20166121340	2016	CFRACR00603**C	0.98	40.000638	-82.9827	17TH	AV	JEFFERSON	AVE
649	20166121396	2016	CFRACR00093**C	1.46	40.013789	-82.970393	HUDSON	ST	BREMEN	ST
650	20166121571	2016	MFRAMR01007**C	0.87	40.022344	-82.986173	HIAWATHA	ST	WEBER	RD
651	20166121799	2016	MFRAMR00430**C	0.71	39.99514	-82.982003	CHITTENDEN	AV	WRIGHT	AVE
652	20166121828	2016	CFRACR00075**C	0.58	40.029482	-82.9642	CLEVELAND	AV	E NORTH BROADWAY	RD
653	20166121849	2016	CFRACR00322**C	0.86	40.031741	-82.973369	OAKLAND PARK	AV	MEDINA	RD
654	20166121877	2016	SFRASR00003**C	19.38	40.013656	-82.967399	HUDSON	AV	CLEVELAND	AVE
655	20166121896	2016	SFRASR00003**C	20.41	40.027305	-82.959978	WESTERVILLE	RD	AGLER	RD
656	20166121921	2016	MFRAMR00899**C	0.92	40.019012	-82.965021	CLEVELAND	AV	GENNESSE	AVE
657	20166122309	2016	SFRASR00003**C	19.77	40.018789	-82.965043	GENESSEE	AV	CLEVELAND	AVE
658	20166122437	2016	SFRASR00003**C	19.38	40.013656	-82.967399	CLEVELAND	AV	HUDSON	ST
659	20166122509	2016	SFRASR00003**C	19.58	40.016354	-82.965713	CLEVELAND	AV	BRIARWOOD	AVE
660	20166122528	2016	SFRASR00003**C	19.11	40.010069	-82.969604	CLEVELAND	AV	BLAKE	AVE
661	20166122712	2016	MFRAMR00110**C	0.71	40.020995	-82.971925	ABERDEEN	AV	DRESDEN	ST
662	20166122757	2016	MFRAMR00643**C	1.1	39.998476	-82.974964	15TH	AV	BROOKS	AVE
663	20166122958	2016	CFRACR00322**C	0.42	40.032157	-82.981757	OAKLAND PARK	AV	GRASMERE	AVE
664	20166123305	2016	SFRASR00003**C	19.91	40.021046	-82.964849	CLEVELAND	AV	WESTERVILLE	RD
665	20166123679	2016	MFRAMR00594**C	0.06	40.008962	-82.972747	DRESDEN	ST	DUXBERRY	AVE
666	20166123680	2016	MFRAMR00724**C	0.02	40.0075	-82.979095	25TH	AV	HAMILTON	AVE
667	20166123720	2016	SFRASR00003**C	19.99	40.022036	-82.963973	WESTERVILLE	RD	DENUNE	AVE
668	20166123739	2016	CFRACR00322**C	1.35	40.031294	-82.96404	OAKLAND PARK	AV	CLEVELAND	AVE
669	20166123922	2016	SFRASR00003**C	19.38	40.013656	-82.967399	HUDSON	ST	CLEVELAND	AVE
670	20166123931	2016	MFRAMR01221**C	0.61	39.998031	-82.981864	LEXINGTON	AV	E 14TH	AVE
671	20166124273	2016	CFRACR00075**C	0.31	40.02558	-82.964508	CLEVELAND	AV	LAKEVIEW	AVE
672	20166124413	2016	SFRASR00003**C	19.91	40.021046	-82.964849	WESTERVILLE	RD	CLEVELAND	AVE
673	20166125255	2016	MFRAMR01923**C	1.41	39.993392	-82.979275	ST CLAIR	AV	11TH	AVE
674	20166125484	2016	MFRAMR00717**C	0.77	39.997125	-82.982093	13TH	AV	LEXINGTON	AVE
675	20166126158	2016	SFRASR00003**C	19.77	40.018789	-82.965043	GENESSEE	AV	CLEVELAND	AVE
676	20166126250	2016	MFRAMR00620**C	0.8	40.01033	-82.968667	BLAKE	AV	CLEVELAND	AVE
677	20166126734	2016	SFRASR00003**C	17.79	39.993622	-82.981789	CLEVELAND	AV	11TH	AVE
678	20166126736	2016	CFRACR00576**C	1.25	39.993769	-82.983425			11TH	AVE
679	20166126769	2016	CFRACR00322**C	1.44	40.031219	-82.962408	OAKLAND PARK	AV	CLEVELAND	AVE
680	20166126834	2016	SFRASR00003**C	18.36	40.000324	-82.975742	17TH	AV	CLEVELAND	AVE
681	20166127118	2016	CFRACR00093**C	0.64	40.014463	-82.985627	HUDSON	ST	ATWOOD	TER
682	20166127309	2016	MFRAMR00195**C	0.49	40.017055	-82.985518	ATWOOD	TE	BRIARWOOD	AVE
683	20166127310	2016	MFRAMR01007**C	0.33	40.014509	-82.986681	HIAWATHA	ST	HUDSON	ST
684	20166127311	2016	SFRASR00003**C	19.82	40.019522	-82.965002	CLEVELAND	AV	MINNESOTA	AVE
685	20166127313	2016	SFRASR00003**C	19.37	40.01352	-82.967484	CLEVELAND	AV	HUDSON	ST
686	20166127508	2016	MFRAMR00729**C	0.38	40.005441	-82.972436	23RD	AV	CLEVELAND	AVE
687	20166127510	2016	CFRACR00603**C	1.13	40.000512	-82.979957	17TH	AV	HAMILTON	AVE
688	20166127661	2016	CFRACR00522**C	0.1	39.9971	-82.980195	13TH	AV	HAMILTON	AVE
689	20166127664	2016	MFRAMR01128**C	0.03	40.012291	-82.972014	KENMORE	RD	DRESDEN	ST
690	20166127996	2016	MFRAMR00969**C	2.95	40.03194	-82.977581	HAMILTON	AV	OAKLAND PARK	AVE
691	20166128007	2016	SFRASR00003**C	20.05	40.022673	-82.963479	WESTERVILLE	RD	WEBER	RD
692	20166128126	2016	CFRACR00518**C	2.27	40.023006	-82.971762	WEBER	RD	DRESDEN	ST
693	20166128130	2016	SFRASR00003**C	19.76	40.018678	-82.965054	CLEVELAND	AV	GENESSEE	AVE
694	20166128209	2016	SFRASR00003**C	18	39.995968	-82.979343	CLEVELAND	AV	12TH	AVE
695	20166128596	2016	CFRACR00518**C	1.75	40.023482	-82.981475	WEBER	RD	MCGUFFEY	RD
696	20166128630	2016	MFRAMR00613**C	0.68	40.008962	-82.972747	DUXBERRY	AV	DRESDEN	ST
697	20166129230	2016	SFRASR00003**C	18.23	39.998729	-82.976736	CLEVELAND	AV	15TH	AVE
698	20166129233	2016	SFRASR00003**C	18.82	40.006406	-82.971855	CLEVELAND	AV	24TH	AVE
699	20166129240	2016	MFRAMR00594**C	0.69	40.018095	-82.972141	DRESDEN	ST	ARLINGTON	AVE

700	20166129353	2016	TFRATR01055**C	0	40.032004	-82.964758	DENUNE	AV		
701	20166129869	2016	CFRACR00093**C	1.48	40.013773	-82.970053	HUDSON	ST	BREMEN	ST
702	20166129954	2016	SFRASR00003**C	18.36	40.000324	-82.975742	CLEVELAND	AV	17TH	AVE
703	20166129956	2016	CFRACR00075**C	0.23	40.024416	-82.964594	CLEVELAND	AV	MILFORD	AVE
704	20166130332	2016	CFRACR00075**C	0.71	40.031294	-82.96404	CLEVELAND	AV	OAKLAND PARK	AVE
705	20166130360	2016	MFRAMR00899**C	0.77	40.018731	-82.96776	GENESSEE	AV	GREENWHICH	ST
706	20166130375	2016	CFRACR00518**C	2.64	40.022745	-82.964741	WEBER	RD	CLEVELAND	AVE
707	20166130379	2016	SFRASR00003**C	19.58	40.016354	-82.965713	CLEVELAND	AV	BRIARWOOD	AVE
708	20166130386	2016	MFRAMR01269**C	0.21	40.015127	-82.980428	LORETTA	AV	LEXINGTON	AVE
709	20166130466	2016	CFRACR00093**C	1.11	40.014061	-82.97681	HUDSON	ST	ONTARIO	ST
710	20166130476	2016	CFRACR00523**C	3.06	40.030666	-82.99121	BROADWAY	BL	REIS	AVE
711	20166130479	2016	MFRAMR00691**C	1.9	40.030286	-82.980765	BROADWAY	BL	MCGUFFEY	RD
712	20166130550	2016	SFRASR00003**C	19.58	40.016354	-82.965713	CLEVELAND	AV	BRIARWOOD	AVE
713	20166131459	2016	MFRAMR01363**C	0.15	40.02434	-82.980279	MELVA	AV	JOHN G MCCOY	CIR
714	20166131471	2016	MFRAMR01363**C	0.15	40.02434	-82.980279	MELVA	AV	JOHN G MCCOY	CIR
715	20166131492	2016	CFRACR00603**C	1.13	40.000512	-82.979957	17TH	AV	HAMILTON	AVE
716	20166131613	2016	CFRACR00075**C	0.12	40.022745	-82.964741	CLEVELAND	AV	WEBER	RD
717	20166131932	2016	SFRASR00003**C	19.77	40.018789	-82.965043	CLEVELAND	AV	GENESSEE	AVE
718	20166132292	2016	MFRAMR01007**C	0.42	40.015797	-82.98661	HIAWATHA	ST	HUDSON	ST
719	20166132960	2016	MFRAMR01572**C	0.81	40.011971	-82.977088	ONTARIO	ST	CLINTON	ST
720	20166133402	2016	MFRAMR00728**C	0.47	40.008212	-82.975102	26TH	AV	MEDINA	AVE
721	20166133419	2016	SFRASR00003**C	18.75	40.005441	-82.972436	CLEVELAND	AV	23RD	AVE
722	20166133497	2016	MFRAMR00899**C	0.43	40.018983	-82.974081	GENESSEE	AV	MEDINA	AVE
723	20166133537	2016	CFRACR00603**C	1.04	40.000591	-82.98162	17TH	AV	LEXINGTON	AVE
724	20166133571	2016	MFRAMR02165**C	0	40.031926	-82.977281	WALMAR	DR	OAKLAND PARK	AVE
725	20166134303	2016	MFRAMR02182**C	1.34	40.027009	-82.968901	WELDON	AV	OAKLAWN	ST
726	20166134304	2016	SFRASR00003**C	20.29	40.025707	-82.961133	WESTERVILLE	RD	SUWANEE	RD
727	20166134323	2016	MFRAMR02042**C	0	39.995312	-82.978136	VESTA	AV	ST CLAIR	AVE
728	20166134511	2016	SFRASR00003**C	19.52	40.015593	-82.966209	CLEVELAND	AV	REPUBLIC	AVE
729	20166134833	2016	MFRAMR00899**C	0.65	40.018818	-82.969935	GENNESSEE	AV	BREMEN	ST
730	20166135170	2016	MFRAMR00724**C	0.12	40.00743	-82.977158	25TH	AV	ONTARIO	ST
731	20166135198	2016	MFRAMR00121**C	0	40.027519	-82.964347	AGLER	RD	CLEVELAND	AVE
732	20166135331	2016	MFRAMR00724**C	0.44	40.007101	-82.97142	25TH	AV	CLEVELAND	AVE
733	20166135332	2016	MFRAMR01007**C	1.27	40.028141	-82.985687	HIAWATHA	ST	WELDON	AVE
734	20166135342	2016	MFRAMR00640**C	1.38	39.993704	-82.981703	11TH	AV	CLEVELAND	AVE
735	20166135345	2016	SFRASR00003**C	18.08	39.996952	-82.978304	CLEVELAND	AV	13TH	AVE
736	20166135628	2016	SFRASR00003**C	19.13	40.010307	-82.969467	CLEVELAND	AV	BLAKE	AVE
737	20166135801	2016	SFRASR00003**C	18.82	40.006406	-82.971855	CLEVELAND	AV	24TH	AVE
738	20166135894	2016	MFRAMR01581**C	0.2	40.017511	-82.989749	OSCEOLA	AV	AKOLA	AVE
739	20166135938	2016	MFRAMR00940**C	1.26	40.025652	-82.98253	GRASMERE	AV	COMO	AVE
740	20166136122	2016	CFRACR00522**C	1.24	40.011705	-82.981635	MCGUFFEY	RD	CLINTON	ST
741	20166136226	2016	MFRAMR00729**C	0.38	40.005441	-82.972436	23RD	AV	CLEVELAND	AVE
742	20166136228	2016	CFRACR00518**C	2.63	40.022749	-82.964935	WEBER	RD	CLEVELAND	AVE
743	20166136501	2016	SFRASR00003**C	19.69	40.017676	-82.965148	CLEVELAND	AV	ARLINGTON	AVE
744	20166136646	2016	MFRAMR00691**C	1.63	40.030485	-82.985664	BROADWAY	AV	HIAWATHA	AVE
745	20166136647	2016	CFRACR00075**C	0.7	40.031155	-82.964054	CLEVELAND	AV	OAKLAND PARK	AVE
746	20166136790	2016	CFRACR00075**C	0.18	40.023659	-82.964662	CLEVELAND	AV	MELROSE	AVE
747	20166136953	2016	CFRACR00518**C	2.27	40.023006	-82.971762	WEBER	RD	DRESDEN	ST
748	20166136980	2016	SFRASR00003**C	18.5	40.0021	-82.974569	CLEVELAND	AV	19TH	AVE
749	20166137513	2016	CFRACR00075**C	0.52	40.028592	-82.964259	CLEVELAND	AV	EDDYSTONE	AVE
750	20166137980	2016	MFRAMR02228**C	0.27	39.996875	-82.972937	WINDSOR	AV	LOUIS	AVE
751	20166138141	2016	CFRACR00523**C	2.93	40.030881	-82.993732	BROADWAY	ST	EISENHOWER	RD
752	20166138242	2016	SFRASR00003**C	19.02	40.008845	-82.970344	CLEVELAND	AV	DUXBERRY	AVE
753	20166138429	2016	MFRAMR02042**C	0.03	39.995275	-82.977568	VESTA	AV		

754	20166138435	2016	SFRASR00003**C	18.08	39.996952	-82.978304	CLEVELAND	AV	13TH	AVE
755	20166138457	2016	SFRASR00003**C	19.51	40.015467	-82.966292	CLEVELAND	AV	REPUBLIC	AVE
756	20166138647	2016	CFRACR00075**C	0	40.021046	-82.964849	CLEVELAND	AV	ABERDEEN	AVE
757	20166138655	2016	MFRAMR00691**C	2.36	40.029731	-82.972286	NORTH BROADWAY	AV	NORWOOD	ST
758	20166138711	2016	MFRAMR01687**C	0.56	40.015617	-82.970779	REPUBLIC	AV	BREMEN	ST
759	20166139245	2016	CFRACR00322**C	0.86	40.031741	-82.973369	OAKLAND PARK	AV	MEDINA	AVE
760	20166139333	2016	CFRACR00518**C	2.14	40.023118	-82.974146	WEBER	RD	MEDINA	AVE
761	20166139416	2016	CFRACR00093**C	0.87	40.014264	-82.981411	HUDSON	ST	MCGUFFEY	RD
762	20166139512	2016	CFRACR00075**C	0	40.021046	-82.964849	CLEVELAND	AV	ABERDEEN	AVE
763	20166139598	2016	CFRACR00518**C	1.93	40.023291	-82.978076	WEBER	RD	HAMILTON	AVE
764	20166139863	2016	CFRACR00075**C	0.1	40.022457	-82.96476	CLEVELAND	AV	MANCHESTER	AVE
765	20166140248	2016	SFRASR00003**C	17.8	39.993704	-82.981703	CLEVELAND	AV	11TH	AVE
766	20166140313	2016	MFRAMR00315**C	0.7	40.016639	-82.972248	BRIARWOOD	AV	DRESDEN	ST
767	20166140488	2016	SFRASR00003**C	17.76	39.993377	-82.982046	BONHAM	AV	CLEVELAND	AVE
768	20166140507	2016	MFRAMR01221**C	1.74	40.018306	-82.98038	LEXINGTON	AV	RENWOOD	PL
769	20166140510	2016	CFRACR00075**C	0.45	40.027519	-82.964347	CLEVELAND	AV	AGLER	RD
770	20166140698	2016	CFRACR00576**C	1.25	39.993769	-82.983425	11TH	AV	JEFFERSON	AVE
771	20166141005	2016	SFRASR00003**C	19.32	40.012877	-82.967885	CLEVELAND	AV	KOHR	PL
772	20166141065	2016	SFRASR00003**C	19.41	40.014106	-82.967123	CLEVELAND	AV	HUDSON	ST
773	20166141093	2016	MFRAMR01042**C	1.2	40.025413	-82.983707	HOWEY	RD	COMO	AVE
774	20166141094	2016	MFRAMR01543**C	0.52	40.031536	-82.972058	NORWOOD	ST	OAKLAND PARK	AVE
775	20166141562	2016	SFRASR00003**C	19.38	40.013656	-82.967399	CLEVELAND	AV	HUDSON	ST
776	20166142416	2016	SFRASR00003**C	19.79	40.019012	-82.965021	CLEVELAND	AV	GENNESSEE	AVE
777	20166142671	2016	MFRAMR01221**C	1.27	40.011527	-82.980466	LEXINGTON	AV	MANYNARD	AVE
778	20166142690	2016	MFRAMR00691**C	2.07	40.029991	-82.977701	BROADWAY	AV	HAMILTON	AVE
779	20166142764	2016	TFRATR01055**C	0	40.032004	-82.964758	DUNEDIN	RD	CLEVELAND	AVE
780	20166142765	2016	CFRACR00603**C	1.13	40.000512	-82.979957	17TH	AV	HAMILTON	AVE
781	20166143204	2016	MFRAMR00110**C	0.51	40.021159	-82.975656	ABERDEEN	AV	ONTARIO	ST
782	20166143269	2016	SFRASR00003**C	17.83	39.994045	-82.981354	CLEVELAND	AV	11TH	AVE
783	20166143581	2016	MFRAMR00613**C	0.33	40.009247	-82.979174	DUXBERRY	AV	HAMILTON	AVE
784	20166143984	2016	MFRAMR00336**C	0.21	39.994943	-82.975581	INTERSTATE	HW	11TH	AVE
785	20166144022	2016	CFRACR00322**C	0.93	40.031675	-82.97204	OAKLAND PARK	AV	NORWOOD	ST
786	20166144091	2016	SFRASR00003**C	19.77	40.018789	-82.965043	CLEVELAND	AV	GENESSEE	AVE
787	20166144524	2016	SFRASR00003**C	17.97	39.995645	-82.979665	CLEVELAND	AV	12TH	AVE
788	20166145130	2016	CFRACR00075**C	0.45	40.027519	-82.964347	CLEVELAND	AV	AGLER	RD
789	20166145434	2016	MFRAMR00729**C	0.07	40.005819	-82.978289	23RD	AV	HAMILTON	AVE
790	20166145438	2016	SFRASR00003**C	19.27	40.012151	-82.968316	CLEVELAND	AV	KENMORE	RD
791	20166146822	2016	SFRASR00003**C	19.82	40.019522	-82.965002	CLEVELAND	AV	MINNESOTA	AVE
792	20166146824	2016	SFRASR00003**C	20.42	40.027426	-82.959889	WESTERVILLE	RD	AGLER	RD
793	20166146892	2016	SFRASR00003**C	19.77	40.018789	-82.965043	CLEVELAND	AV	GENESSEE	AVE
794	20166147723	2016	MFRAMR00914**C	0.11	40.002794	-82.970129	GLADSTONE	AV	20TH	AVE
795	20166147725	2016	CFRACR00522**C	0.59	40.004194	-82.979734	HAMILTON	AV	21ST	AVE
796	20166147983	2016	SFRASR00003**C	17.85	39.994273	-82.98112	CLEVELAND	AV	11TH	AVE
797	20166150365	2016	SFRASR00003**C	20.05	40.022673	-82.963479	WEBER	RD	WESTERVILLE	RD
798	20166150380	2016	CFRACR00576**C	1.25	39.993769	-82.983425	11TH	AV	JEFFERSON	AVE
799	20166150672	2016	MFRAMR00724**C	0.44	40.007101	-82.97142	25TH	AV	CLEVELAND	AVE
800	20166151168	2016	MFRAMR00594**C	0.4	40.013883	-82.972408	DRESDEN	ST	HUDSON	ST
801	20166151237	2016	MFRAMR02165**C	0	40.031926	-82.977281	WALMAR	DR	OAKLAND PARK	AVE
802	20166151384	2016	MFRAMR01035**C	0	40.014771	-82.992776	HOMECROFT	RD	HUDSON	ST
803	20166151606	2016	CFRACR00093**C	1.11	40.014061	-82.97681	HUDSON	ST	ONTARIO	ST
804	20166151879	2016	CFRACR00603**C	0.98	40.000638	-82.9827	17TH	AV	JEFFERSON	AVE
805	20166151881	2016	SFRASR00003**C	18.5	40.0021	-82.974569	CLEVELAND	AV	19TH	AVE
806	20166152904	2016	CFRACR00322**C	1.18	40.031436	-82.967307	OAKLAND PARK	AV	KENLAWN	ST
807	20166153527	2016	SFRASR00003**C	19.51	40.015467	-82.966292	CLEVELAND	AV	REPUBLIC	AVE

808	20166153528	2016	CFRACR00518**C	1.69	40.023524	-82.982658	WEBER	RD	GRASMERE	AVE
809	20166153833	2016	SFRASR00003**C	18.52	40.002334	-82.974423	19TH	AV	CLEVELAND	AVE
810	20166154766	2016	SFRASR00003**C	19.64	40.017081	-82.965264	CLEVELAND	AV	MYRTLE	AVE
811	20166155372	2016	SFRASR00003**C	19.38	40.013656	-82.967399	CLEVELAND	AV	HUDSON	ST
812	20166155389	2016	SFRASR00003**C	18.58	40.003163	-82.973883	CLEVELAND	AV	20TH	AVE
813	20166155397	2016	SFRASR00003**C	18.88	40.007101	-82.97142	CLEVELAND	AV	25TH	AVE
814	20166155505	2016	SFRASR00003**C	20.05	40.022673	-82.963479	WESTERVILLE	RD	WEBER	RD
815	20166155650	2016	SFRASR00003**C	19.19	40.011153	-82.968936	CLEVELAND	AV	CORDELL	AVE
816	20166156014	2016	CFRACR00077**C	0.32	40.032947	-82.989723	MAIZE	RD	OAKLAND PARK	AVE
817	20166156642	2016	MFRAMR01007**C	1.43	40.030482	-82.985471	HIAWATHA	ST	NORTH BROADWAY	RD
818	20166156655	2016	MFRAMR00688**C	1.16	40.001971	-82.969254	BILLITER	BL	19TH	AVE
819	20166156744	2016	MFRAMR00195**C	0.75	40.020748	-82.985311	ATWOOD	TE	ALAMO	AVE
820	20166158329	2016	MFRAMR01269**C	0.87	40.014567	-82.96804	LORETTA	AV	GREENWICH	ST
821	20166158330	2016	MFRAMR00643**C	1.1	39.998476	-82.974964	15TH	AV	BROOKS	AVE
822	20166158334	2016	MFRAMR00646**C	0.66	39.998086	-82.983099	BIG FOUR	ST	14TH	AVE
823	20166158350	2016	MFRAMR00899**C	0	40.019468	-82.985379	ATTWOOD	TE	GENESSEE	AVE
824	20166158655	2016	MFRAMR00723**C	0.63	40.00347	-82.981513	20TH	AV	LEXINGTON	AVE
825	20166158691	2016	SFRASR00003**C	17.8	39.993704	-82.981703	CLEVELAND	AV	E 11TH	AVE
826	20166158999	2016	CFRACR00522**C	1.6	40.017033	-82.9815	MCGUFFEY	RD	BRIARWOOD	AVE
827	20166159715	2016	SFRASR00003**C	20.18	40.024329	-82.962216	WESTERVILLE	RD	MILFORD	AVE
828	20166159851	2016	CFRACR00522**C	1.41	40.014264	-82.981411	MCGUFFEY	RD	HUDSON	ST
829	20166159856	2016	MFRAMR01639**C	1.25	40.028683	-82.987979	PONTIAC	ST	CARLISLE	AVE
830	20166159873	2016	SFRASR00003**C	19.91	40.021046	-82.964849	WESTERVILLE	RD	CLEVELAND	AVE
831	20166159889	2016	SFRASR00003**C	18.59	40.003297	-82.973791	CLEVELAND	AV	20TH	AVE
832	20166160215	2016	CFRACR00603**C	0.98	40.000638	-82.9827	17TH	AV	JEFFERSON	AVE
833	20166160221	2016	CFRACR00603**C	1.13	40.000512	-82.979957	17TH	AV	HAMILTON	AVE
834	20166160855	2016	MFRAMR00315**C	0.92	40.016456	-82.968095	BRIARWOOD	AV	GREENWICH	ST
835	20166161269	2016	CFRACR00518**C	1.27	40.023835	-82.990518	WEBER	RD	AUDUBON	RD
836	20166161351	2016	CFRACR00518**C	1.69	40.023524	-82.982658	WEBER	RD	GRASMERE	AVE
837	20166161603	2016	SFRASR00003**C	19.38	40.013656	-82.967399	HUDSON	ST	CLEVELAND	AVE
838	20166162022	2016	SFRASR00003**C	19.45	40.014676	-82.966767	LORETTA	AV	CLEVELAND	AVE
839	20166162310	2016	SFRASR00003**C	18.75	40.005441	-82.972436	CLEVELAND	AV	23RD	AVE
840	20166162632	2016	SFRASR00003**C	18.82	40.006406	-82.971855	CLEVELAND	AV	24TH	AVE
841	20166162998	2016	SFRASR00003**C	18.75	40.005441	-82.972436	CLEVELAND	AV	23RD	AVE
842	20166163284	2016	MFRAMR00195**C	0.5	40.017199	-82.985512	ATWOOD TER	AV	BRIARWOOD	AVE
843	20166163623	2016	CFRACR00518**C	1.38	40.023748	-82.988518	WEBER	RD	PONTIAC	ST
844	20166164352	2016	MFRAMR01381**C	0.53	40.024601	-82.967003	MILFORD	AV	GREENWHICH	ST
845	20166164595	2016	CFRACR00075**C	0.71	40.031294	-82.96404	CLEVELAND	AV	OAKPLAND PARK	AVE
846	20166165145	2016	CFRACR00093**C	0.65	40.014455	-82.985431	HUDSON	AV	ATTWOOD	TER
847	20166165147	2016	CFRACR00518**C	1.2	40.023894	-82.991867	WEBER	AV	REIS	AVE
848	20166165676	2016	MFRAMR00707**C	1.27	39.999124	-82.970789	16TH	AV	JOYCE	AVE
849	20166165895	2016	MFRAMR00110**C	0.69	40.021011	-82.972288	ABERDEEN	AV	DRESDEN	ST
850	20166165926	2016	SFRASR00003**C	17.92	39.995069	-82.980305	CHITTENDEN	AV	CLEVELAND	AVE
851	20166167078	2016	CFRACR00075**C	0.71	40.031294	-82.96404	CLEVELAND	AV	OAKLAND PARK	AVE
852	20166167135	2016	MFRAMR00643**C	0.82	39.998871	-82.980083	15TH	AV	HAMILTON	AVE
853	20166167165	2016	CFRACR00522**C	0.47	40.002559	-82.979868	HAMILTON	AV	E 19 TH	AVE
854	20166167231	2016	MFRAMR01548**C	1.17	40.032575	-82.992493	OAKLAND PARK	AV	KIMBERLY	AVE
855	20166167474	2016	CFRACR00075**C	0.31	40.02558	-82.964508	CLEVELAND	AV	LAKEVIEW	AVE
856	20166167786	2016	SFRASR00003**C	18.81	40.006291	-82.971927	CLEVELAND	AV	24TH	AVE
857	20166167795	2016	CFRACR00523**C	3.06	40.030666	-82.99121	BROADWAY	ST	REIS	AVE
858	20166167893	2016	CFRACR00077**C	0.29	40.032493	-82.98976	OAKLAND PARK	AV	MAIZE	RD
859	20166169037	2016	MFRAMR00307**C	1.26	40.030067	-82.969916	BREMEN	ST	NORTHBRAODWAY	AVE
860	20166169222	2016	CFRACR00093**C	0.57	40.01452	-82.986938	HUDSON	ST	HIAWATHA	ST
861	20166169367	2016	CFRACR00322**C	1.33	40.031311	-82.964424	OAKLAND PARK	AV	CLEVELAND	AVE

862	20166169817	2016	CFRACR00075**C	0.24	40.024568	-82.964581	CLEVELAND	AV	MILFORD	AVE
863	20166169950	2016	CFRACR00075**C	0.24	40.024568	-82.964581	CLEVELAND	AV	MILFORD	AVE
864	20166170000	2016	MFRAMR01425**C	0.06	40.017392	-82.972192	MYRTLE	AV	DRESDEN	ST
865	20166170007	2016	SFRASR00003**C	19.75	40.018531	-82.965068	CLEVELAND	AV	GENNESSEE	AVE
866	20166170008	2016	CFRACR00093**C	1.04	40.014115	-82.978114	HUDSON	ST	GERBERT	RD
867	20166170479	2016	SFRASR00003**C	18.36	40.000324	-82.975742	CLEVELAND	AV	17TH	AVE
868	20166170532	2016	MFRAMR04167**C	0.24	40.004194	-82.979734	21ST	AV	HAMILTON	AVE
869	20166170533	2016	SFRASR00003**C	18.89	40.00723	-82.971331	CLEVELAND	AV	25TH	AVE
870	20166170573	2016	CFRACR00075**C	0.52	40.028592	-82.964259	CLEVELAND	AV	EDDYSTONE	AVE
871	20166170989	2016	SFRASR00003**C	18	39.995968	-82.979343	CLEVELAND	AV	12TH	AVE
872	20166171208	2016	SFRASR00003**C	17.99	39.99586	-82.97945	CLEVELAND	AV	12TH	AVE
873	20166171351	2016	CFRACR00093**C	1.11	40.014061	-82.97681	HUDSON	ST	ONTARIO	ST
874	20166171494	2016	SFRASR00003**C	19.27	40.012151	-82.968316	CLEVELAND	AV	KENMORE	RD
875	20166172099	2016	CFRACR00093**C	0.63	40.01447	-82.985741	HUDSON	ST	ATWOOD	TER
876	20166172926	2016	MFRAMR01684**C	0.6	40.032539	-82.991283	REIS	AV	OAKLAND PARK	AVE
877	20166172970	2016	CFRACR00075**C	0.44	40.027368	-82.964359	CLEVELAND	AV	WELDON	AVE
878	20166173365	2016	SFRASR00003**C	18.23	39.998729	-82.976736	CLEVELAND	AV	15TH	AVE
879	20166173444	2016	CFRACR00093**C	0.51	40.014575	-82.988162	HUDSON	ST	VELMA	AVE
880	20166174370	2016	SFRASR00003**C	19.82	40.019522	-82.965002	CLEVELAND	AV	MINNESOTA	AVE
881	20166174379	2016	MFRAMR00688**C	0.98	40.002119	-82.972417	19TH	AV	LOUIS	AVE
882	20166174380	2016	MFRAMR00315**C	0.36	40.01691	-82.978569	BRIARWOOD	AV	HAMILTON	AVE
883	20166175237	2016	MFRAMR01358**C	1.5	40.029935	-82.973595	BROADWAY	RD	MEDINA	AVE
884	20166175245	2016	MFRAMR01042**C	0.54	40.015879	-82.984524	HOWEY	RD	REPUBLIC	AVE
885	20166175256	2016	CFRACR00075**C	0.18	40.023659	-82.964662	CLEVELAND	AV	MELROSE	AVE
886	20166175375	2016	SFRASR00003**C	19.64	40.017081	-82.965264	CLEVELAND	AV	MYRTLE	AVE
887	20166175713	2016	CFRACR00522**C	1.9	40.021432	-82.981566	MCGUFFEY	RD	ABERDEEN	AVE
888	20166176130	2016	MFRAMR00681**C	1.26	40.010353	-82.983841	MAYNARD	AV	GRASMERE	AVE
889	20166176149	2016	MFRAMR01392**C	0.5	40.019894	-82.972009	MINNESOTA	AV	DRESDEN	ST
890	20166176242	2016	MFRAMR01684**C	0.47	40.030682	-82.991397	NORTH BROADWAY	RD	REIS	AVE
891	20166176256	2016	SFRASR00003**C	19.13	40.010307	-82.969467	BLAKE	AV	CLEVELAND	AVE
892	20166176893	2016	SFRASR00003**C	18.23	39.998729	-82.976736	CLEVELAND	AV	E 15 TH	AVE
893	20166177028	2016	CFRACR00077**C	0.16	40.030554	-82.9899	MAIZE	RD	NORTH BROADWAY	WAY
894	20166177135	2016	MFRAMR00688**C	0.58	40.002559	-82.979868	19TH	AV	HAMILTON	AVE
895	20166177787	2016	MFRAMR00197**C	0.27	40.018552	-82.99092	AUDUBON	RD		
896	20166177800	2016	MFRAMR00969**C	2.4	40.024155	-82.97782	HAMILTON	AV	MELROSE	AVE
897	20166177802	2016	MFRAMR01639**C	0.51	40.018184	-82.988674	PONTIAC	ST	AKOLA	AVE
898	20166178579	2016	MFRAMR00728**C	0.46	40.00822	-82.97529	26TH	AV	MEDINA	AVE
899	20166178746	2016	CFRACR00322**C	0.75	40.031835	-82.975495	OAKLAND PARK	AV	ONTARIO	ST
900	20166178858	2016	SFRASR00003**C	18.37	40.000446	-82.975659	CLEVELAND	AV	17TH	AVE
901	20166178860	2016	SFRASR00003**C	18.49	40.001966	-82.974654	CLEVELAND	AV	19TH	AVE
902	20166178897	2016	MFRAMR00728**C	0.23	40.008406	-82.979503	26TH	AV	HAMILTON	AVE
903	20166179992	2016	CFRACR00518**C	1.38	40.023748	-82.988518	WEBER	RD	PONTIAC	ST
904	20166180006	2016	SFRASR00003**C	19.38	40.013656	-82.967399	HUDSON	ST	CLEVELAND	AVE
905	20166180008	2016	CFRACR00322**C	1.35	40.031294	-82.96404	OAKLAND PARK	AV	CLEVELAND	AVE
906	20166180370	2016	SFRASR00003**C	18.45	40.001429	-82.974998	CLEVELAND	AV	18TH	AVE
907	20166180620	2016	MFRAMR00899**C	0.3	40.019086	-82.9766	GENESSEE	AV	ONTARIO	ST
908	20166180738	2016	MFRAMR00110**C	0.19	40.021432	-82.981566	ABERDEEN	AV	MC GUFFEY	RD
909	20166180752	2016	CFRACR00322**C	1.34	40.031303	-82.964232	OAKLAND PARK	AV	CLEVELAND	AVE
910	20166181034	2016	MFRAMR01042**C	1.55	40.030488	-82.983147	NORTH BROADWAY	RD	HOWEY	RD
911	20166181079	2016	CFRACR00518**C	2.2	40.023067	-82.97304	WEBER	RD	MEDINA	AVE
912	20166181084	2016	MFRAMR00195**C	0.34	40.014895	-82.985609	ATWOOD TER	TE	HUDSON	ST
913	20166182291	2016	CFRACR00093**C	1.47	40.01378	-82.97021	HUDSON	ST	BREMEN	ST
914	20166182913	2016	MFRAMR00969**C	1.62	40.012067	-82.979288	HAMILTON	AV	CLINTON	ST
915	20166183030	2016	SFRASR00003**C	19.85	40.019931	-82.964985	CLEVELAND	AV	LINDEN	AVE

916	20166183032	2016	CFRACR00322**C	1.57	40.03111	-82.960051	OAKLAND PARK	AV	WESTERVILLE	RD
917	20166183088	2016	MFRAMR00640**C	1.42	39.993577	-82.980974	11TH	AV	MCCLELLAND	AVE
918	20166183635	2016	MFRAMR01581**C	0.01	40.014798	-82.989895	OSCEOLA	AV	HUDSON	ST
919	20166183722	2016	MFRAMR01128**C	0.36	40.011895	-82.965984	BILLITER	BL	KENMORE	RD
920	20166183851	2016	SFRASR00003**C	19.45	40.014676	-82.966767	CLEVELAND	AV	LORETTA	AVE
921	20166183859	2016	MFRAMR01463**C	0.86	39.998982	-82.98283	JEFFERSON	AV	15TH	AVE
922	20166184169	2016	MFRAMR00969**C	2.26	40.022297	-82.978146	HAMILTON	AV	MANCHESTER	AVE
923	20166184612	2016	SFRASR00003**C	18.5	40.0021	-82.974569	CLEVELAND	AV	19TH	AVE
924	20166184727	2016	TFRATR00094**C	0.13	40.021896	-82.961595	DENUNE	AV	JOYCE	AVE
925	20166185828	2016	CFRACR00093**C	1.11	40.014061	-82.97681	HUDSON	ST	ONTARIO	ST
926	20166185831	2016	SFRASR00003**C	19.38	40.013656	-82.967399	CLEVELAND	AV	HUDSON	ST
927	20166186223	2016	SFRASR00003**C	18.36	40.000324	-82.975742	CLEVELAND	AV	17TH	AVE
928	20166186499	2016	MFRAMR01639**C	0.24	40.014627	-82.989314	PONTIAC	ST	E HUDSON	ST
929	20166186999	2016	CFRACR00322**C	1.35	40.031294	-82.96404	OAKLAND PARK	AV	CLEVELAND	AVE
930	20166187418	2016	CFRACR00093**C	0.53	40.014557	-82.98776	HUDSON	ST	AZELDA	ST
931	20166187721	2016	CFRACR00576**C	1.26	39.993762	-82.98325	11TH	AV	JEFFERSON	AVE
932	20166187751	2016	SFRASR00003**C	17.76	39.993377	-82.982046	CLEVELAND	AV	BONHAM	AVE
933	20166188528	2016	CFRACR00603**C	1.4	40.000281	-82.975047	17TH	AV	BROOKS	AVE
934	20166188914	2016	SFRASR00003**C	18.89	40.00723	-82.971331	25TH	AV	CLEVELAND	AVE
935	20166188972	2016	CFRACR00518**C	1.38	40.023748	-82.988518	WEBER	RD	PONTIAC	ST
936	20166189014	2016	MFRAMR00594**C	0.3	40.01246	-82.972567	DRESDEN	ST	KENMORE	RD
937	20166189019	2016	MFRAMR01639**C	0.28	40.014893	-82.98883	PONTIAC	ST	HUDSON	ST
938	20166189037	2016	CFRACR00077**C	0.16	40.030554	-82.9899	MAIZE	RD	NORTH BROADWAY	AVE
939	20166189042	2016	MFRAMR00315**C	0.9	40.016472	-82.968465	BRIARWOOD	AV	GREENWICH	ST
940	20166189052	2016	CFRACR00518**C	2.25	40.023024	-82.972127	WEBER	RD	DRESDEN	ST
941	20166189054	2016	CFRACR00523**C	2.95	40.030848	-82.993342	BROADWAY	AV	EISENHOWER	RD
942	20166189093	2016	SFRASR00003**C	19.91	40.021046	-82.964849	WESTERVILLE	RD	CLEVELAND	AVE
943	20166189477	2016	CFRACR00322**C	0.93	40.031675	-82.97204	OAKLAND PARK	AV	NORWOOD	AVE
944	20166189478	2016	SFRASR00003**C	17.93	39.995189	-82.980163	CLEVELAND	AV	CHITTENDEN	AVE
945	20166189487	2016	SFRASR00003**C	18.23	39.998729	-82.976736	15TH	AV	CLEVELAND	AVE
946	20166189870	2016	SFRASR00003**C	19.37	40.01352	-82.967484	CLEVELAND	AV	HUDSON	ST
947	20166189970	2016	SFRASR00003**C	19.77	40.018789	-82.965043	CLEVELAND	AV	GENESSEE	AVE
948	20166190583	2016	CFRACR00522**C	2.51	40.030286	-82.980765	MCGUFFEY	RD	NORTH BROADWAY	AVE
949	20167000347	2016	CFRACR00075**C	0.76	40.03202	-82.963978	CLEVELAND	AV	DUNEDIN	RD
950	20167002049	2016	SFRASR00003**C	20.42	40.027426	-82.959889	AGLER	RD	WESTERVILLE	RD
951	20167008830	2016	SFRASR00003**C	20.42	40.027426	-82.959889			AGLER	RD
952	20167017058	2016	SFRASR00003**C	20.42	40.027426	-82.959889			AGLER	RD
953	20167017103	2016	SFRASR00003**C	20.42	40.027426	-82.959889			AGLER	RD
954	20167020135	2016	SFRASR00003**C	20.42	40.027426	-82.959889	WESTERVILLE	RD	AGLER	RD
955	20167041055	2016	CFRACR00075**C	0.73	40.031585	-82.964015	CLEVELAND	AV		
956	20167041056	2016	SFRASR00003**C	20.42	40.027426	-82.959889	AGLER	RD		
957	20167052115	2016	SFRASR00003**C	20.42	40.027426	-82.959889			AGLER	RD
958	20167057378	2016	SFRASR00003**C	20.42	40.027426	-82.959889	AGLER	RD		
959	20167063189	2016	SFRASR00003**C	20.42	40.027426	-82.959889	WESTERVILLE	RD	AGLER	RD
960	20167071654	2016	CFRACR00075**C	0.76	40.03202	-82.963978	CLEVELAND	AV	DUNEDIN	RD
961	20167075217	2016	SFRASR00003**C	20.42	40.027426	-82.959889			AGLER	RD
962	20174012854	2017	SFRASR00003**C	20.42	40.027426	-82.959889			AGLER	RD
963	20174026748	2017	SFRASR00003**C	20.42	40.027426	-82.959889	AGLER	RD		
964	20176000054	2017	CFRACR00075**C	0.24	40.024568	-82.964581	CLEVELAND	AV	MILFORD	AVE
965	20176000175	2017	CFRACR00077**C	0.18	40.030852	-82.989879	MAIZE	RD	E NORTH BROAD	WAY
966	20176000618	2017	CFRACR00576**C	1.25	39.993769	-82.983425			5TH	AVE
967	20176000626	2017	CFRACR00075**C	0.71	40.031294	-82.96404	CLEVELAND	AV	OAKLAND PARK	AVE
968	20176000650	2017	CFRACR00322**C	1.32	40.03132	-82.964616	OAKLAND PARK	AV	CLEVELAND	AVE
969	20176000684	2017	SFRASR00003**C	19.38	40.013656	-82.967399	CLEVELAND	AV	HUDSON	ST

970	20176000945	2017	MFRAMR01042**C	1.21	40.025553	-82.98369	HOWEY	RD	COMO	RD
971	20176000996	2017	CFRACR00093**C	0.75	40.014369	-82.983574	HUDSON	ST	GRASMERE	AVE
972	20176001013	2017	MFRAMR00723**C	0.72	40.003395	-82.979799	HAMILTON	AV	20TH	ALY
973	20176001014	2017	MFRAMR00594**C	0.11	40.009703	-82.972776	DRESDEN	ST	MAYNARD	AVE
974	20176001585	2017	CFRACR00093**C	1.59	40.013684	-82.967997	HUDSON	ST	GREENWICH	ST
975	20176001780	2017	TFRATR00094**C	0.03	40.022004	-82.963424	DENUNE	AV	WESTERVILLE	RD
976	20176001782	2017	MFRAMR01042**C	1.21	40.025553	-82.98369	HOWEY	RD	E COMO	RD
977	20176001785	2017	CFRACR00322**C	1.35	40.031294	-82.96404	OAKLAND PARK	AV	CLEVELAND	AVE
978	20176001786	2017	CFRACR00518**C	2.03	40.023212	-82.976274	WEBER	RD	ONTARIO	ST
979	20176001787	2017	CFRACR00093**C	0.69	40.014422	-82.98465	HUDSON	ST	HOWEY	RD
980	20176002356	2017	MFRAMR01269**C	0.4	40.014979	-82.976862	LORETTA	AV	ONTARIO	ST
981	20176002360	2017	CFRACR00093**C	0.62	40.014478	-82.985929	HUDSON	ST	ATWOOD	TER
982	20176002364	2017	SFRASR00003**C	18.75	40.005441	-82.972436	CLEVELAND	AV	23RD	AVE
983	20176002375	2017	SFRASR00003**C	20.05	40.022673	-82.963479	WESTERVILLE	RD	WEBER	RD
984	20176002380	2017	CFRACR00322**C	0.54	40.032031	-82.979436	OAKLAND PARK	AV	KARL	RD
985	20176002384	2017	CFRACR00322**C	1.54	40.031136	-82.960595	OAKLAND PARK	AV	OAKLAND PARK	CT
986	20176002832	2017	CFRACR00077**C	0.29	40.032493	-82.98976	MAIZE	RD	OAKLAND PARK	AVE
987	20176002833	2017	CFRACR00075**C	0.05	40.021735	-82.964807	CLEVELAND	AV	MANCHESTER	AVE
988	20176002949	2017	MFRAMR00940**C	0.34	40.010353	-82.983841	GRASMERE	AV	MAYNARD	AVE
989	20176003377	2017	MFRAMR00681**C	1.26	40.010353	-82.983841	MAYNARD	AV	GRASMERE	AVE
990	20176004675	2017	SFRASR00003**C	19.45	40.014676	-82.966767	CLEVELAND	AV	LORETTA	AVE
991	20176005346	2017	CFRACR00075**C	0.71	40.031294	-82.96404	CLEVELAND	AV	OAKLANDPARK	AVE
992	20176006343	2017	SFRASR00003**C	20.1	40.023319	-82.96299	WESTERVILLE	RD	WEBER	RD
993	20176006384	2017	SFRASR00003**C	19.48	40.015064	-82.966529	CLEVELAND	AV	REPUBLIC	AVE
994	20176006455	2017	MFRAMR01639**C	1.3	40.029446	-82.987717	PONTIAC	ST	CARLISLE	AVE
995	20176007162	2017	MFRAMR01358**C	0.94	40.021977	-82.974036	MEDINA	AV	MANCHESTER	AVE
996	20176007300	2017	SFRASR00003**C	19.91	40.021046	-82.964849	CLEVELAND	AV	WESTERVILLE	RD
997	20176007510	2017	CFRACR00603**C	1.04	40.000591	-82.98162	17TH	AV	LEXINGTON	AVE
998	20176007817	2017	SFRASR00003**C	20.05	40.022673	-82.963479	WESTERVILLE	RD	WEBER	RD
999	20176007908	2017	MFRAMR00940**C	1.25	40.025501	-82.982547	GRASMERE	AV	COMO	AVE
1000	20176008001	2017	MFRAMR01639**C	0.35	40.015893	-82.988788	PONTIAC	ST	HUDSON	ST
1001	20176008573	2017	CFRACR00522**C	0.27	39.9997	-82.980027	16TH	AV	HAMILTON	AVE
1002	20176008789	2017	CFRACR00075**C	0.24	40.024568	-82.964581	CLEVELAND	AV	MILFORD	AVE
1003	20176009393	2017	CFRACR00518**C	2.64	40.022745	-82.964741	WEBER	RD	CLEVELAND	AVE
1004	20176009410	2017	MFRAMR00969**C	2.67	40.027873	-82.978036	HAMILTON	AV	WELDON	AVE
1005	20176009480	2017	CFRACR00518**C	1.13	40.024001	-82.993092	WEBER	RD	HOMECROFT	DR
1006	20176009534	2017	SFRASR00003**C	19.9	40.020844	-82.964866	CLEVELAND	AV	ABERDEEN	AVE
1007	20176009537	2017	CFRACR00322**C	1.35	40.031294	-82.96404	OAKLAND PARK	AV	CLEVELAND	AVE
1008	20176009539	2017	CFRACR00077**C	0.18	40.030852	-82.989879	BROADWAY	ST	MAIZE	RD
1009	20176010160	2017		0	39.99324	-82.984688			11TH	AVE
1010	20176010180	2017	SFRASR00003**C	20.05	40.022673	-82.963479	WESTERVILLE	RD	WEBER	RD
1011	20176010192	2017	MFRAMR00307**C	0.07	40.013233	-82.969846	KOHR	PL		
1012	20176010265	2017	SFRASR00003**C	18.17	39.99797	-82.977239	CLEVELAND	AV	14TH	AVE
1013	20176010381	2017	CFRACR00603**C	1.53	40.000176	-82.972542	17TH	AV	LOUIS	AVE
1014	20176010870	2017	SFRASR00003**C	19.9	40.020844	-82.964866	CLEVELAND	AV	ABERDEEN	AVE
1015	20176010871	2017	SFRASR00003**C	19.99	40.022036	-82.963973	WESTERVILLE	RD	DENUNE	AVE
1016	20176010882	2017	CFRACR00322**C	0.54	40.032031	-82.979436	OAKLAND PARK	AV	KARL	RD
1017	20176011080	2017	CFRACR00322**C	0.5	40.032073	-82.980242	OAKLAND PARK	AV	MCGUFFEY	RD
1018	20176011081	2017	MFRAMR00594**C	0.46	40.014771	-82.972388	DRESDEN	ST	LORETTA	AVE
1019	20176011082	2017	SFRASR00003**C	18.44	40.001295	-82.975083	CLEVELAND	AV	EIGHTEENTH	AVE
1020	20176011184	2017	CFRACR00518**C	2.64	40.022745	-82.964741	WEBER	RD	CLEVELAND	AVE
1021	20176011185	2017	SFRASR00003**C	20.05	40.022673	-82.963479	WESTERVILLE	RD	WEBER	RD
1022	20176011186	2017	MFRAMR01269**C	0.4	40.014979	-82.976862	LORETTA	AV	ONTARIO	ST
1023	20176011503	2017	CFRACR00093**C	0.35	40.014705	-82.991058	HUDSON	ST	AUDOBON	RD

1024	20176011585	2017	CFRACR00576**C	1.25	39.993769	-82.983425	11TH	AV	JEFFERSON	AVE
1025	20176011732	2017	CFRACR00322**C	0	40.032493	-82.98976	OAKLAND PARK	AV	MAIZE	RD
1026	20176011819	2017	CFRACR00093**C	0.93	40.014212	-82.980205	HUDSON	ST	LEXINGTON	AVE
1027	20176012045	2017	CFRACR00093**C	1.05	40.014106	-82.977935	HUDSON	ST	GERBERT	RD
1028	20176012046	2017	MFRAMR00195**C	1.38	40.032274	-82.984033	ATWOOD	TE	OAKLAND PARK	AVE
1029	20176012246	2017	MFRAMR01221**C	0.61	39.998031	-82.981864	14TH	AV	LEXINGTON	AVE
1030	20176012672	2017	SFRASR00003**C	19.9	40.020844	-82.964866	CLEVELAND	AV	ABERDEEN	AVE
1031	20176012751	2017	SFRASR00003**C	19.9	40.020844	-82.964866	CLEVELAND	AV	ABERDEEN	AVE
1032	20176012800	2017	CFRACR00075**C	0.7	40.031155	-82.964054	CLEVELAND	AV	OAKLAND PARK	AVE
1033	20176012866	2017	MFRAMR00631**C	1.09	40.025599	-82.984693	ATTWOOD	TE	COMO	AVE
1034	20176013297	2017	CFRACR00075**C	0.31	40.02558	-82.964508	CLEVELAND	AV	LAKEVIEW	AVE
1035	20176013483	2017	SFRASR00003**C	17.85	39.994273	-82.98112	CLEVELAND	AV	ELEVENTH	AVE
1036	20176013574	2017	MFRAMR00940**C	1.11	40.023524	-82.982658	GRASMERE	AV	WEBER	RD
1037	20176013599	2017	MFRAMR01295**C	0.51	40.022031	-82.971841	MANCHESTER	AV	DRESDEN	ST
1038	20176014036	2017	CFRACR00093**C	1.11	40.014061	-82.97681	HUDSON	ST	ONTAIRO	ST
1039	20176014062	2017	SFRASR00003**C	19.38	40.013656	-82.967399	CLEVELAND	AV	HUDSON	ST
1040	20176014184	2017	MFRAMR01361**C	0.47	40.024155	-82.97782	MELROSE	AV	HAMILTON	AVE
1041	20176014188	2017	CFRACR00322**C	0.86	40.031741	-82.973369	OAKLAND PARK	AV	MEDINA	AVE
1042	20176014483	2017	SFRASR00003**C	19.02	40.008845	-82.970344	CLEVELAND	AV	DUXBERRY	AVE
1043	20176014674	2017	SFRASR00003**C	19.32	40.012877	-82.967885	CLEVELAND	AV	KOHR	PL
1044	20176014675	2017	CFRACR00322**C	0.54	40.032031	-82.979436	KARL	RD	OAKLAND PARK	AVE
1045	20176015206	2017	SFRASR00003**C	19.27	40.012151	-82.968316	CLEVELAND	AV	KENMORE	RD
1046	20176015605	2017	SFRASR00003**C	20.12	40.023578	-82.962795	WESTERVILLE	RD	MELROSE	AVE
1047	20176015607	2017	CFRACR00518**C	1.38	40.023748	-82.988518	WEBER	RD	PONTIAC	ST
1048	20176015610	2017	MFRAMR00594**C	1.17	40.024762	-82.971344	DRESDEN	ST	MELROSE	AVE
1049	20176015817	2017	CFRACR00603**C	0.94	40.000672	-82.983536	17TH	AV		
1050	20176016440	2017	CFRACR00075**C	0.71	40.031294	-82.96404	CLEVELAND	AV	OAKLAND PARK	AVE
1051	20176017037	2017	SFRASR00003**C	18.89	40.00723	-82.971331	CLEVELAND	AV	25TH	AVE
1052	20176017041	2017	MFRAMR01923**C	1.52	40.002644	-82.978584	ST CLAIR	AV	CHITTENDEN	AVE
1053	20176018181	2017	CFRACR00518**C	2.39	40.022903	-82.969582	WEBER	RD	BREMEN	ST
1054	20176018560	2017	MFRAMR00307**C	0.37	40.017293	-82.970066	BREMEN	ST	MYRTLE	AVE
1055	20176019217	2017	SFRASR00003**C	19.64	40.017081	-82.965264	CLEVELAND	AV	MYRTLE	AVE
1056	20176019523	2017	SFRASR00003**C	18.89	40.00723	-82.971331	CLEVELAND	AV	25TH	AVE
1057	20176020268	2017	MFRAMR01103**C	0.14	40.029314	-82.979388	KARL	RD	MELVA	AVE
1058	20176020408	2017	CFRACR00075**C	0.71	40.031294	-82.96404	CLEVELAND	AV	OAKLAND PARK	AVE
1059	20176020430	2017	SFRASR00003**C	19.06	40.009442	-82.969986	CLEVELAND	AV	MAYNARD	AVE
1060	20176020508	2017	SFRASR00003**C	19.77	40.018789	-82.965043	CLEVELAND	AV	GENESSEE	AVE
1061	20176021803	2017	SFRASR00003**C	19.51	40.015467	-82.966292	CLEVELAND	AV	REPUBLIC	AVE
1062	20176021813	2017	SFRASR00003**C	18.5	40.0021	-82.974569	CLEVELAND	AV	19TH	AVE
1063	20176021970	2017	CFRACR00322**C	1.53	40.031144	-82.960776	OAKLAND PARK	AV	OAKLAND PARK COURT`	CT
1064	20176021973	2017	SFRASR00003**C	19.38	40.013656	-82.967399	CLEVELAND	AV	E HUDSON	ST
1065	20176021974	2017	MFRAMR00197**C	0.14	40.016711	-82.991031	AUDUBON	RD	ARCADIA	AVE
1066	20176022381	2017	CFRACR00522**C	0.59	40.004194	-82.979734	HAMILTON	AV	21ST	AVE
1067	20176022453	2017	CFRACR00075**C	0.38	40.026537	-82.964424	CLEVELAND	AV	ROBERT	ST
1068	20176022457	2017	SFRASR00003**C	19.58	40.016354	-82.965713	CLEVELAND	AV	BRIARWOOD	AVE
1069	20176022460	2017	CFRACR00093**C	0.87	40.014264	-82.981411	HUDSON	AV	MCGUFFEY	RD
1070	20176022972	2017	MFRAMR01392**C	0.5	40.019894	-82.972009	MINNESOTA	AV	DRESDEN	ST
1071	20176022973	2017	CFRACR00522**C	0.52	40.003256	-82.979811	HAMILTON	AV	20TH	AVE
1072	20176023782	2017	SFRASR00003**C	17.8	39.993704	-82.981703	CLEVELAND	AV	11TH	AVE
1073	20176023783	2017	SFRASR00003**C	19.04	40.009143	-82.970165	CLEVELAND	AV	MAYNARD	AVE
1074	20176023948	2017	MFRAMR00899**C	0.77	40.018731	-82.96776	GENESSEE	AV	GREENWICH	ST
1075	20176024031	2017	CFRACR00075**C	0.71	40.031294	-82.96404	CLEVELAND	AV	OAKLAND PARK	AVE
1076	20176024888	2017	SFRASR00003**C	19.99	40.022036	-82.963973	WESTERVILLE	RD	DENUNE	AVE
1077	20176024982	2017	SFRASR00003**C	18.17	39.99797	-82.977239	CLEVELAND	AV	14TH	AVE

1078	20176025382	2017	MFRAMR01687**C	0.36	40.015796	-82.974581	REPUBLIC	AV	MEDINA	AVE
1079	20176025387	2017	MFRAMR00294**C	0.53	39.992599	-82.979292	BONHAM	AV	ST CLAIR	AVE
1080	20176025419	2017	SFRASR00003**C	18.89	40.00723	-82.971331	CLEVELAND	AV	25TH	AVE
1081	20176025510	2017	SFRASR00003**C	19.69	40.017676	-82.965148	CLEVELAND	AV	ARLINGTON	AVE
1082	20176025685	2017	CFRACR00603**C	1.13	40.000512	-82.979957	17TH	AV		
1083	20176025686	2017	SFRASR00003**C	18.64	40.003961	-82.973371	CLEVELAND	AV	21ST	AVE
1084	20176025777	2017	MFRAMR01269**C	0.41	40.01497	-82.976677	LORETTA	AV	ONTARIO	ST
1085	20176025788	2017	MFRAMR01687**C	0.14	40.015977	-82.97863	REPUBLIC	AV	HAMILTON	AVE
1086	20176025935	2017	CFRACR00075**C	0.52	40.028592	-82.964259	CLEVELAND	AV	EDDYSTONE	AVE
1087	20176026329	2017	MFRAMR01042**C	1.55	40.030488	-82.983147	HOWEY	RD	NORTH BROADWAY	AVE
1088	20176026912	2017	SFRASR00003**C	19.66	40.017315	-82.965185	CLEVELAND	AV	MYRTLE	AVE
1089	20176027442	2017	SFRASR00003**C	19.32	40.012877	-82.967885	KOHR	PL	CLEVELAND	AVE
1090	20176027456	2017	CFRACR00576**C	1.21	39.99381	-82.984281	11TH	AV		
1091	20176028426	2017	CFRACR00518**C	1.2	40.023894	-82.991867	WEBER	RD	REIS	AVE
1092	20176028475	2017	MFRAMR01463**C	0.55	39.995639	-82.983384	JEFFERSON	AV	CHITTENDEN	AVE
1093	20176028868	2017	CFRACR00077**C	0.29	40.032493	-82.98976	MAIZE	RD	OAKLAND PARK	AVE
1094	20176028910	2017	SFRASR00003**C	18.08	39.996952	-82.978304	CLEVLEAND	AV	13TH	AVE
1095	20176028930	2017	SFRASR00003**C	18.44	40.001295	-82.975083	CLEVELAND	AV	18TH	AVE
1096	20176028932	2017	CFRACR00075**C	0.76	40.03202	-82.963978	CLEVELAND	AV	DUNEDIN	RD
1097	20176029012	2017	MFRAMR01543**C	0.39	40.029731	-82.972286	NORWOOD	ST	NORTH BROADWAY	AVE
1098	20176029044	2017	CFRACR00518**C	1.75	40.023482	-82.981475	WEBER	RD	MCGUFFEY	RD
1099	20176029045	2017	CFRACR00522**C	1.47	40.015193	-82.981479	MCGUFFEY	RD	LORETTA	AVE
1100	20176029317	2017	CFRACR00075**C	0.12	40.022745	-82.964741	CLEVELAND	AV	WEBER	RD
1101	20176029348	2017	SFRASR00003**C	18.89	40.00723	-82.971331	CLEVELAND	AV	25TH	AVE
1102	20176029845	2017	CFRACR00077**C	0.17	40.030703	-82.989889	MAIZE	RD	NORTHBROADWAY	AVE
1103	20176029906	2017	SFRASR00003**C	17.92	39.995069	-82.980305	CLEVELAND	AV	CHITTENDEN	AVE
1104	20176029918	2017	MFRAMR00761**C	0.07	40.019698	-82.992986	EDGAR	PL	HOMECROFT	DR
1105	20176030000	2017	CFRACR00075**C	0.52	40.028592	-82.964259	CLEVELAND	AV	EDDYSTONE	AVE
1106	20176030598	2017	MFRAMR01042**C	0.5	40.015339	-82.98451	HOWEY	RD	HUDSON	ST
1107	20176030601	2017	CFRACR00576**C	1.2	39.99382	-82.984484	11TH	AV	JEFFERSON	AVE
1108	20176031124	2017		0	40.01429	-82.98437	HUDSON	ST	HOWEY	RD
1109	20176031450	2017	MFRAMR01128**C	0.09	40.012233	-82.970887	KENMORE	RD	DRESDEN	ST
1110	20176031782	2017	CFRACR00603**C	1.13	40.000512	-82.979957	17TH	AV	HAMILTON	AVE
1111	20176031784	2017	CFRACR00603**C	1.36	40.000324	-82.975742	17TH	AV	ONTARIO	ST
1112	20176032439	2017	CFRACR00322**C	0.63	40.03194	-82.977581	OAKLAND PARK	AV	HAMILTON	RD
1113	20176032443	2017	CFRACR00322**C	0.54	40.032031	-82.979436	OAKLAND PARK	AV	KARL	RD
1114	20176032725	2017	SFRASR00003**C	17.76	39.993377	-82.982046	BONHAM	AV	CLEVELAND	AVE
1115	20176032857	2017	CFRACR00075**C	0.12	40.022745	-82.964741	CLEVELAND	AV	WEBER	RD
1116	20176032945	2017	CFRACR00075**C	0	40.021046	-82.964849	CLEVELAND	AV	ABERDEEN	AVE
1117	20176033030	2017	SFRASR00003**C	17.74	39.993179	-82.982275	17TH	AV	CLARA	ST
1118	20176033058	2017	CFRACR00518**C	1.69	40.023524	-82.982658	WEBER	RD	GRASMERE	AVE
1119	20176034237	2017	CFRACR00522**C	1.19	40.010931	-82.981694	MCGUFFEY	RD	MAYNARD	AVE
1120	20176034320	2017	CFRACR00075**C	0.58	40.029482	-82.9642	BROADWAY	WA	CLEVELAND	AVE
1121	20176034387	2017	MFRAMR01269**C	0.52	40.014876	-82.974649	LORETTA	AV	MEDINA	AVE
1122	20176034392	2017	CFRACR00518**C	1.75	40.023482	-82.981475	WEBER	RD	MC GUFFEY	RD
1123	20176034714	2017	MFRAMR00681**C	1.26	40.010353	-82.983841	MAYNARD	AV	GRASMERE	AVE
1124	20176034782	2017	SFRASR00003**C	19.13	40.010307	-82.969467	CLEVELAND	AV	BLAKE	AVE
1125	20176034791	2017	SFRASR00003**C	18.36	40.000324	-82.975742	CLEVELAND	AV	SEVENTEENTH	AVE
1126	20176034800	2017	CFRACR00093**C	0.3	40.014742	-82.992013	HUDSON	ST	AUDUBON	RD
1127	20176034965	2017	SFRASR00003**C	18.5	40.0021	-82.974569	CLEVELAND	AL	19TH	AVE
1128	20176035155	2017	MFRAMR00771**C	0.4	40.032626	-82.993622	EISENHOWER	RD	OAKLAND PARK	AVE
1129	20176035946	2017	CFRACR00093**C	1.11	40.014061	-82.97681	HUDSON	ST	ONTARIO	ST
1130	20176036091	2017	CFRACR00093**C	0.57	40.01452	-82.986938	HUDSON	ST	HIAWATHA PARK	DR
1131	20176036093	2017	CFRACR00075**C	0.57	40.029334	-82.96421	CLEVELAND	AV	NORTH BROADWAY	RD

1132	20176036094	2017	CFRACR00322**C	0.99	40.031615	-82.970899	OAKLAND PARK	AV	DRESDEN	ST
1133	20176036311	2017	SFRASR00003**C	19.38	40.013656	-82.967399	HUDSON	ST	CLEVELAND	AVE
1134	20176036359	2017	SFRASR00003**C	17.8	39.993704	-82.981703	11 TH	AV	CLEVELAND	AVE
1135	20176036361	2017	CFRACR00522**C	1.01	40.010089	-82.979418	HAMILTON	AV	MAYNARD	AVE
1136	20176036544	2017	MFRAMR00207**C	0.87	40.027119	-82.987001	AZELDA	ST	WELDON	AVE
1137	20176036649	2017	CFRACR00075**C	0.31	40.02558	-82.964508	CLEVELAND	AV	LAKEVIEW	AVE
1138	20176036798	2017	SFRASR00003**C	19.32	40.012877	-82.967885	CLEVELAND	AV	KOHR	PL
1139	20176036826	2017	SFRASR00003**C	18.89	40.00723	-82.971331	CLEVELAND	AV	25TH	AVE
1140	20176037383	2017	CFRACR00576**C	1.25	39.993769	-82.983425	11TH	AV	JEFFERSON	AVE
1141	20176037389	2017	SFRASR00003**C	18.44	40.001295	-82.975083	18TH	AV	CLEVELAND	AVE
1142	20176037719	2017	SFRASR00003**C	20.28	40.02558	-82.961234	WESTERVILLE	RD	LAKEVIEW	AVE
1143	20176037755	2017	CFRACR00075**C	0.31	40.02558	-82.964508	CLEVELAND	AV	LAKEVIEW	AVE
1144	20176037760	2017	MFRAMR00707**C	1.19	39.999191	-82.972779	16TH	AV	LOUIS	AVE
1145	20176037811	2017	CFRACR00075**C	0.05	40.021735	-82.964807	CLEVELAND	AV	MANCHESTER	AVE
1146	20176037812	2017	CFRACR00075**C	0.05	40.021735	-82.964807	CLEVELAND	AV	MANCHESTER	AVE
1147	20176037861	2017	CFRACR00322**C	0.3	40.032274	-82.984033	OAKLAND PARK	AV	ATWOOD	TER
1148	20176037876	2017	MFRAMR00207**C	0.77	40.025712	-82.98714	AZELDA	AV	COMO	AVE
1149	20176037887	2017	SFRASR00003**C	19.58	40.016354	-82.965713	CLEVELAND	AV	BRIARWOOD	AVE
1150	20176038208	2017	CFRACR00522**C	0.47	40.002559	-82.979868	HAMILTON	AV	19TH	AVE
1151	20176039047	2017	CFRACR00075**C	0.71	40.031294	-82.96404	CLEVELAND	AV	OAKLAND PARK	AVE
1152	20176039222	2017	SFRASR00003**C	18.64	40.003961	-82.973371	CLEVELAND	AV	21ST	AVE
1153	20176039240	2017	CFRACR00518**C	1.63	40.02358	-82.983824	WEBER	RD	HOWEY	RD
1154	20176039346	2017	MFRAMR00728**C	0.24	40.008399	-82.979324	26TH	AV	HAMILTON	AVE
1155	20176039354	2017	MFRAMR00638**C	1.19	40.001194	-82.972483	18TH	AV	LOUIS	AVE
1156	20176039544	2017	CFRACR00322**C	1.35	40.031294	-82.96404	OAKLAND PARK	AV	CLEVELAND	AVE
1157	20176039558	2017	CFRACR00075**C	0.45	40.027519	-82.964347	CLEVELAND	AV	AGLER	RD
1158	20176039704	2017	CFRACR00075**C	0.12	40.022745	-82.964741	CLEVELAND	AV	WEBER	RD
1159	20176039895	2017	CFRACR00576**C	1.31	39.993727	-82.982373	11TH	AV	WRIGHT	AVE
1160	20176040062	2017	SFRASR00003**C	19.38	40.013656	-82.967399	CLEVELAND	AV	HUDSON	ST
1161	20176040064	2017	MFRAMR00906**C	0.25	40.012019	-82.978175	GERBERT	RD	CLINTON	ST
1162	20176040163	2017	SFRASR00003**C	18.36	40.000324	-82.975742	CLEVELAND	AV	17TH	AVE
1163	20176040374	2017	SFRASR00003**C	17.81	39.993818	-82.981587	CLEVELAND	AV	11TH	AVE
1164	20176040427	2017	CFRACR00518**C	2.15	40.02311	-82.973953	WEBER	RD	MEDINA	AVE
1165	20176040469	2017	MFRAMR00688**C	0.98	40.002119	-82.972417	19TH	AV	LOUIS	AVE
1166	20176040684	2017	MFRAMR00940**C	0.22	40.00861	-82.983873	GRASMERE	AV	26TH	AVE
1167	20176040800	2017	CFRACR00518**C	2.27	40.023006	-82.971762	WEBER	RD	DRESDEN	ST
1168	20176040887	2017	SFRASR00003**C	19.19	40.011153	-82.968936	CLEVELAND	AV	CORDELL	AVE
1169	20176041144	2017	CFRACR00603**C	1.46	40.000231	-82.973902	17TH	AV	LOUIS	AVE
1170	20176041335	2017	MFRAMR01103**C	0.15	40.029405	-82.97953	KARL	RD	MELVA	AVE
1171	20176041842	2017	SFRASR00003**C	18.23	39.998729	-82.976736	CLEVELAND	AV	15TH	AVE
1172	20176041855	2017	MFRAMR00646**C	0.73	39.998031	-82.981864	14TH	AV	LEXINGTON	AVE
1173	20176041917	2017	MFRAMR01269**C	0.52	40.014876	-82.974649	LORETTA	AV	MEDINA	RD
1174	20176042057	2017	SFRASR00003**C	17.92	39.995069	-82.980305	CLEVELAND	AV	CHITTENDEN	AVE
1175	20176042257	2017	CFRACR00075**C	0.71	40.031294	-82.96404	CLEVELAND	AV	OAKLAND PARK	AVE
1176	20176042335	2017	CFRACR00322**C	1.28	40.031353	-82.965385	OAKLAND PARK	AV	CLEVELAND	AVE
1177	20176042754	2017	MFRAMR00613**C	0.32	40.009256	-82.979355	DUXBERRY	AV	HAMILTON	AVE
1178	20176042755	2017	CFRACR00603**C	1.28	40.000386	-82.977278	17TH	AV	ONTARIO	ST
1179	20176043160	2017	CFRACR00322**C	1.35	40.031294	-82.96404	OAKLAND PARK	AV	CLEVELAND	AVE
1180	20176043251	2017	CFRACR00075**C	0.12	40.022745	-82.964741	CLEVELAND	AV	WEBER	RD
1181	20176043334	2017		0	40.01472	-82.99107	HUDSON	ST	AUDUBON	RD
1182	20176043418	2017	CFRACR00522**C	0.82	40.007514	-82.979484	HAMILTON	AV	25TH	AVE
1183	20176044223	2017	MFRAMR00681**C	1.56	40.010104	-82.978216	MAYNARD	AV	GERBERT	RD
1184	20176044487	2017	CFRACR00522**C	1.61	40.017179	-82.981502	MCGUFFEY	RD	BRIARWOOD	AVE
1185	20176044488	2017	CFRACR00075**C	0.71	40.031294	-82.96404	CLEVELAND	AV	OAKLAND PARK	AVE

1186	20176044493	2017	MFRAMR01392**C	0.17	40.020175	-82.978315	MINNESOTA	AV	HAMILTON	AVE
1187	20176044546	2017	MFRAMR01687**C	0.48	40.015691	-82.972319	REPUBLIC	AV	DRESDEN	ST
1188	20176045140	2017	MFRAMR00307**C	1.33	40.031107	-82.969741	BREMEN	ST	PAULINE	AVE
1189	20176045297	2017	MFRAMR00707**C	1.19	39.999191	-82.972779	16TH	AV	LOUIS	AVE
1190	20176045305	2017	CFRACR00518**C	1.63	40.02358	-82.983824	WEBER	RD	HOWEY	RD
1191	20176045319	2017	CFRACR00522**C	0.33	40.000512	-82.979957	17TH	AV	HAMILTON	AVE
1192	20176045960	2017	SFRASR00003**C	18.23	39.998729	-82.976736	CLEVELAND	AV	15TH	AVE
1193	20176046129	2017	MFRAMR01007**C	1.25	40.027847	-82.985718	HIAWATHA	ST	WELDON	AVE
1194	20176046175	2017	MFRAMR01042**C	0.56	40.016149	-82.984441	HOWEY	RD	REPUBLIC	AVE
1195	20176046179	2017	CFRACR00518**C	1.45	40.023695	-82.98716	WEBER	RD	AZELDA	ST
1196	20176046293	2017	MFRAMR01639**C	0.23	40.01448	-82.989326	PONTIAC	ST	HUDSON	ST
1197	20176046299	2017	SFRASR00003**C	18.83	40.006522	-82.971782	CLEVELAND	AV	24TH	AVE
1198	20176046307	2017	CFRACR00093**C	0.87	40.014264	-82.981411	HUDSON	ST	MCGUFFEY	RD
1199	20176046309	2017	CFRACR00522**C	1.21	40.011241	-82.98167	MCGUFFEY	RD	CLINTON	ST
1200	20176046330	2017	SFRASR00003**C	19.77	40.018789	-82.965043	CLEVELAND	AV	GENESSEE	AVE
1201	20176046420	2017	SFRASR00003**C	19.39	40.013806	-82.967307	CLEVELAND	AV	HUDSON	ST
1202	20176046421	2017	MFRAMR01269**C	0.2	40.015138	-82.980603	LORETTA	AV	MCGUFFEY	RD
1203	20176046422	2017	MFRAMR01978**C	0.05	40.026389	-82.960952	SUWANEE	RD	ROBERT	ST
1204	20176046458	2017	CFRACR00522**C	2.04	40.023482	-82.981475	MCGUFFEY	RD	WEBER	RD
1205	20176046528	2017	SFRASR00003**C	17.98	39.995753	-82.979557	CLEVELAND	AV	12TH	AVE
1206	20176047151	2017	SFRASR00003**C	18.59	40.003297	-82.973791	CLEVELAND	AV	20TH	AVE
1207	20176047180	2017	CFRACR00322**C	1.35	40.031294	-82.96404	OAKLAND PARK	AV	CLEVELAND	AVE
1208	20176047305	2017	MFRAMR00728**C	0.48	40.008204	-82.974917	26TH	AV	MEDINA	AVE
1209	20176047306	2017	SFRASR00003**C	18.64	40.003961	-82.973371	CLEVELAND	AV	21ST	AVE
1210	20176047470	2017	CFRACR00075**C	0.24	40.024568	-82.964581	CLEVELAND	AV	MILFORD	AVE
1211	20176047510	2017	CFRACR00075**C	0.51	40.028439	-82.964271	CLEVELAND	AV	EDDYSTONE	AVE
1212	20176047688	2017	CFRACR00518**C	2.27	40.023006	-82.971762	WEBER	RD	DRESDEN	ST
1213	20176047830	2017	CFRACR00522**C	2.04	40.023482	-82.981475	MCGUFFEY	RD	WEBER	RD
1214	20176048917	2017	CFRACR00093**C	0.56	40.014529	-82.987143	HUDSON	ST	HIAWATHA PARK	DR
1215	20176048921	2017	CFRACR00093**C	1.17	40.014013	-82.97571	HUDSON	ST	HOMESTEAD	DR
1216	20176049253	2017	SFRASR00003**C	18.64	40.003961	-82.973371	CLEVELAND	AV	21ST	AVE
1217	20176049254	2017	CFRACR00093**C	0.47	40.014608	-82.988842	HUDSON	ST	PONTIAC	ST
1218	20176049258	2017	MFRAMR00728**C	0.36	40.008305	-82.977175	26TH	AV	ONTARIO	ST
1219	20176049400	2017	CFRACR00518**C	1.75	40.023482	-82.981475	WEBER	RD	MCGUFFEY	RD
1220	20176049573	2017	CFRACR00077**C	0.29	40.032493	-82.98976	OAKLAND PARK	AV	MAIZE	RD
1221	20176049830	2017	CFRACR00522**C	0.33	40.000512	-82.979957	17TH	AV	HAMILTON	AVE
1222	20176050111	2017	SFRASR00003**C	20.29	40.025707	-82.961133	SUWANEE	RD	WESTERVILLE	RD
1223	20176050118	2017	SFRASR00003**C	18.75	40.005441	-82.972436	CLEVELAND	AV	23RD	AVE
1224	20176050446	2017	CFRACR00075**C	0.12	40.022745	-82.964741	CLEVELAND	AV	WEBER	RD
1225	20176050702	2017	SFRASR00003**C	18.69	40.00462	-82.972939	CLEVELAND	AV	22ND	AVE
1226	20176050811	2017	MFRAMR00940**C	0.83	40.019355	-82.983031	GRASMERE	AV	GENESSEE	AVE
1227	20176051104	2017	CFRACR00075**C	0.45	40.027519	-82.964347	CLEVELAND	AV	AGLER	RD
1228	20176051213	2017	MFRAMR01007**C	1.25	40.027847	-82.985718	HIAWATHA	AV	WELDON	AVE
1229	20176051217	2017	CFRACR00322**C	0.36	40.032213	-82.982923	OAKLAND PARK	AV	HOWEY	RD
1230	20176051648	2017	CFRACR00075**C	0.71	40.031294	-82.96404	CLEVELAND	AV	OAKLAND PARK	AVE
1231	20176051657	2017	MFRAMR00430**C	0.64	39.995184	-82.983386	CHITTENDEN	AV	JEFFERSON	AVE
1232	20176052604	2017	MFRAMR00940**C	1.25	40.025501	-82.982547	GRASMERE	AV	COMO	AVE
1233	20176052616	2017	MFRAMR00691**C	2.3	40.029785	-82.973417	BROADWAY	AV	MEDINA	AVE
1234	20176052634	2017	CFRACR00322**C	0.93	40.031675	-82.97204	OAKLANDPARK	AV	NORWOOD	ST
1235	20176052641	2017	CFRACR00075**C	0.71	40.031294	-82.96404	CLEVELAND	AV	OAKLAND PARK	AVE
1236	20176052689	2017	MFRAMR00640**C	1.39	39.993672	-82.981521	11TH	AV	CLEVELAND	AVE
1237	20176052734	2017		0	40.012539	-82.968225	CLEVELAND	AV	KOHR	PL
1238	20176052797	2017	CFRACR00075**C	0.12	40.022745	-82.964741	CLEVELAND	AV	WEBER	RD
1239	20176052849	2017	SFRASR00003**C	19.41	40.014106	-82.967123	CLEVELAND	AV	HUDSON	ST

1240	20176052917	2017	SFRASR00003**C	18.95	40.00804	-82.97083	CLEVELAND	AV	26TH	AVE
1241	20176052952	2017	SFRASR00003**C	19.06	40.009442	-82.969986	CLEVELAND	AV	MAYNARD	AVE
1242	20176053009	2017	MFRAMR00722**C	1.17	39.996083	-82.983199	12TH	AV	JEFFERSON	AVE
1243	20176053065	2017	CFRACR00522**C	2.51	40.030286	-82.980765	NORTHBROAD	WA	MCGUFFEY	RD
1244	20176053067	2017	CFRACR00322**C	0.3	40.032274	-82.984033	OAKLAND PARK	AV	ATWOOD	TER
1245	20176053243	2017	MFRAMR00315**C	0.81	40.016546	-82.970131	BRIARWOOD	AV	BREMEN	ST
1246	20176054191	2017	CFRACR00603**C	1.04	40.000591	-82.98162	17TH	AV	LEXINGTON	AVE
1247	20176054426	2017	SFRASR00003**C	19.82	40.019522	-82.965002	CLEVELAND	AV	MINNESOTA	AVE
1248	20176054556	2017	CFRACR00518**C	1.75	40.023482	-82.981475	WEBER	RD	MCGUFFEY	RD
1249	20176054810	2017	MFRAMR00728**C	0.24	40.008399	-82.979324	26TH	AV	HAMILTON	AVE
1250	20176055109	2017	SFRASR00003**C	18.75	40.005441	-82.972436	CLEVELAND	AV	23RD	AVE
1251	20176055927	2017	SFRASR00003**C	18.89	40.00723	-82.971331	CLEVELAND	AV	25TH	AVE
1252	20176056420	2017	SFRASR00003**C	17.99	39.99586	-82.97945	CLEVELAND	AV	12TH	AVE
1253	20176056782	2017	MFRAMR00594**C	0.52	40.015691	-82.972319	DRESDEN	ST	REPUBLIC	AVE
1254	20176057448	2017	CFRACR00075**C	0.12	40.022745	-82.964741	CLEVELAND	AV	WEBER	RD
1255	20176057476	2017	MFRAMR00594**C	1.21	40.025339	-82.971319	DRESDEN	ST	MILFORD	AVE
1256	20176057603	2017	MFRAMR01269**C	0.75	40.014672	-82.970263	LORETTA	AV	BREMEN	ST
1257	20176057812	2017	CFRACR00518**C	1.75	40.023482	-82.981475	WEBER	RD	MCGUFFEY	RD
1258	20176057988	2017	CFRACR00518**C	1.75	40.023482	-82.981475	WEBER	RD	MCGUFFEY	RD
1259	20176058049	2017	SFRASR00003**C	19.99	40.022036	-82.963973	DENUNE	AV	WESTERVILLE	RD
1260	20176058057	2017	CFRACR00322**C	0.63	40.03194	-82.977581	OAKLAND PARK	AV	HAMILTON	AVE
1261	20176058202	2017	CFRACR00522**C	1.01	40.010089	-82.979418	HAMILTON	AV	MAYNARD	AVE
1262	20176058599	2017	MFRAMR00707**C	0.78	39.9997	-82.980027	16TH	AV	HAMILTON	AVE
1263	20176058887	2017	CFRACR00322**C	0.3	40.032274	-82.984033	OAKLAND PARK	AV	ATWOOD	TER
1264	20176058888	2017	MFRAMR01035**C	0.13	40.016661	-82.992757	HOMECROFT	DR	ARCADIA	AVE
1265	20176058891	2017	MFRAMR00969**C	1.88	40.01691	-82.978569	HAMILTON	AV	BRIARWOOD	AVE
1266	20176058998	2017	CFRACR00075**C	0.13	40.022898	-82.964728	CLEVELAND	AV	WEBER	RD
1267	20176059427	2017	SFRASR00003**C	19.14	40.010523	-82.969325	CLEVELAND	AV	BLAKE	AVE
1268	20176059500	2017	SFRASR00003**C	18.39	40.000688	-82.975495	CLEVELAND	AV	17TH	AVE
1269	20176059504	2017	MFRAMR00643**C	0.99	39.998729	-82.976736	15TH	AV	CLEVELAND	AVE
1270	20176059619	2017	MFRAMR01687**C	0	40.016149	-82.984441	REPUBLIC	AV	HOWEY	RD
1271	20176059972	2017	CFRACR00075**C	0.12	40.022745	-82.964741	CLEVELAND	AV	WEBER	RD
1272	20176059974	2017	CFRACR00075**C	0.64	40.030316	-82.964141	CLEVELAND	AV	KENWORTH	RD
1273	20176059980	2017	CFRACR00093**C	0.69	40.014422	-82.98465	HUDSON	ST	HOWEY	RD
1274	20176060068	2017	CFRACR00322**C	0.23	40.032338	-82.985331	OAKLAND PARK	AV	HIAWATHA	ST
1275	20176060242	2017	CFRACR00075**C	0.05	40.021735	-82.964807	CLEVELAND	AL	MANCHESTER	AVE
1276	20176060256	2017	SFRASR00003**C	18.58	40.003163	-82.973883	CLEVELAND	AV	20TH	AVE
1277	20176060787	2017	CFRACR00518**C	1.46	40.023693	-82.98698	WEBER	RD	AZELDA	ST
1278	20176061318	2017	MFRAMR01639**C	0.1	40.012558	-82.989478	PONTIAC	ST	CLINTON	ST
1279	20176061325	2017	SFRASR00003**C	18.89	40.00723	-82.971331	CLEVELAND	AV	25TH	AVE
1280	20176061556	2017	CFRACR00322**C	0.3	40.032274	-82.984033	OAKLAND PARK	AV	ATWOOD	TER
1281	20176061613	2017	CFRACR00075**C	0.29	40.02529	-82.964528	CLEVELAND	AV	LAKEVIEW	AVE
1282	20176061628	2017	CFRACR00522**C	0.53	40.003395	-82.979799	HAMILTON	AV	20TH	AVE
1283	20176061715	2017	CFRACR00603**C	0.93	40.00068	-82.983745	17TH	AV		
1284	20176062101	2017	CFRACR00075**C	0	40.021046	-82.964849	CLEVELAND	AV	ABERDEEN	AVE
1285	20176063177	2017	MFRAMR00620**C	0.92	40.010213	-82.966537	BILLITER	BL	BLAKE	AVE
1286	20176063179	2017	CFRACR00576**C	1.22	39.993801	-82.984078	11TH	AV		
1287	20176063276	2017		0	40.01463	-82.98185	HUDSON	ST	MCGUFFEY	RD
1288	20176063291	2017	CFRACR00518**C	2.27	40.023006	-82.971762	WEBER	RD	DRESDEN	ST
1289	20176063839	2017	CFRACR00518**C	1.56	40.0236	-82.985133	WEBER	RD	ATWOOD	TER
1290	20176063840	2017	CFRACR00322**C	0.3	40.032274	-82.984033	OAKLAND PARK	AV	ATWOOD	TER
1291	20176063951	2017	CFRACR00518**C	1.91	40.023316	-82.978452	WEBER	RD	HAMILTON	AVE
1292	20176064056	2017	MFRAMR01381**C	0.65	40.024522	-82.96476	MILFORD	AV	CLEVELAND	AVE
1293	20176064057	2017	CFRACR00075**C	0.31	40.02558	-82.964508	CLEVELAND	AV	E LAKEVIEW	AVE

1294	20176064893	2017	SFRASR00003**C	18.35	40.000198	-82.975821	CLEVELAND	AV	17TH	AVE
1295	20176065236	2017	CFRACR00518**C	2.03	40.023212	-82.976274	WEBER	RD	ONTARIO	ST
1296	20176066015	2017	SFRASR00003**C	18.08	39.996952	-82.978304	CLEVELAND	AV	13TH	AVE
1297	20176066571	2017	CFRACR00075**C	0.1	40.022457	-82.96476	CLEVELAND	AV	WESTERVILLE CROSSING	DR
1298	20176066637	2017	CFRACR00075**C	0.38	40.026537	-82.964424	CLEVELAND	AV	ROBERT	ST
1299	20176067584	2017	MFRAMR00613**C	0.13	40.009423	-82.983027	DUXBERRY	AV	JEFFERSON	AVE
1300	20176067694	2017	SFRASR00003**C	18.5	40.0021	-82.974569	19TH	AV	CLEVELAND	AVE
1301	20176068299	2017	CFRACR00075**C	0.12	40.022745	-82.964741	CLEVELAND	AV	WEBER	RD
1302	20176068484	2017	MFRAMR00691**C	1.41	40.030554	-82.9899	BROADWAY	AV	MAIZE	RD
1303	20176068849	2017	CFRACR00093**C	1.35	40.013883	-82.972408	HUDSON	ST	DRESDEN	ST
1304	20176068857	2017	SFRASR00003**C	18.36	40.000324	-82.975742	CLEVELAND	AV	17TH	AVE
1305	20176069101	2017	MFRAMR01923**C	1.41	39.993392	-82.979275	ST CLAIR	AV	11TH	AVE
1306	20176069125	2017	MFRAMR01687**C	0.36	40.015796	-82.974581	REPUBLIC	AV	MEDINA	AVE
1307	20176069130	2017	MFRAMR02182**C	0.42	40.027847	-82.985718	HIAWATHA	ST	WELDON	AVE
1308	20176069241	2017	SFRASR00003**C	17.8	39.993704	-82.981703	CLEVELAND	AV	11TH	AVE
1309	20176069404	2017	MFRAMR00315**C	0.7	40.016639	-82.972248	BRIARWOOD	AV	DRESDEN	ST
1310	20176069705	2017	SFRASR00003**C	17.99	39.99586	-82.97945	12TH	AV	CLEVELAND	AVE
1311	20176070091	2017	MFRAMR01687**C	0.48	40.015691	-82.972319	DRESDEN	ST	REPUBLIC	AVE
1312	20176070156	2017	CFRACR00075**C	0.71	40.031294	-82.96404	CLEVELAND	AV	OAKLAND PARK	AVE
1313	20176070429	2017	CFRACR00093**C	0.99	40.014157	-82.979008	HUDSON	ST	HAMILTON	AVE
1314	20176071101	2017	CFRACR00576**C	1.2	39.99382	-82.984484	11TH	AV	71ST	HWY
1315	20176071138	2017	CFRACR00075**C	0.52	40.028592	-82.964259	CLEVELAND	AV	EDDYSTONE	AVE
1316	20176071192	2017	MFRAMR01572**C	1.74	40.027351	-82.975971	ONTARIO	ST	WELDON	AVE
1317	20176071997	2017	CFRACR00075**C	0.52	40.028592	-82.964259	CLEVELAND	AV	EDDYSTONE	AVE
1318	20176072470	2017	CFRACR00522**C	2.19	40.025719	-82.98123	MCGUFFEY	RD	MAYNARD	AVE
1319	20176072698	2017	MFRAMR01400**C	0.11	40.031394	-82.985401	MOHICAN	AV	HIAWATHA	ST
1320	20176072699	2017	CFRACR00523**C	3.06	40.030666	-82.99121	NORTHBROADWAY	WA	REIS	AVE
1321	20176072705	2017	MFRAMR00688**C	0.72	40.00245	-82.977305	19TH	AV	ONTARIO	ST
1322	20176072724	2017	MFRAMR00478**C	0	40.011501	-82.972642	CORDELL	AV	DRESDEN	ST
1323	20176073291	2017	CFRACR00075**C	0.29	40.02529	-82.964528	CLEVELAND	AV	LAKEVIEW	AVE
1324	20176073441	2017	MFRAMR00724**C	0.64	40.00691	-82.967673	25TH	AV	BANCROFT	ST
1325	20176073861	2017	MFRAMR01125**C	0.08	40.029508	-82.967598	NBROADWAY	WA	KENLAWN	ST
1326	20176073933	2017	SFRASR00003**C	19.42	40.014256	-82.967031	CLEVELAND	AV	HUDSON	AVE
1327	20176074508	2017	MFRAMR00771**C	0.4	40.032626	-82.993622	EISENHOWER	RD	OAKLAND PARK	AVE
1328	20176074534	2017	SFRASR00003**C	19.38	40.013656	-82.967399	CLEVELAND	AV	HUDSON	ST
1329	20176074536	2017	SFRASR00003**C	19.38	40.013656	-82.967399	CLEVELAND	AV	HUDSON	ST
1330	20176074540	2017	CFRACR00576**C	1.25	39.993769	-82.983425	11TH	AV	JEFFERSON	AVE
1331	20176075954	2017	SFRASR00003**C	18.82	40.006406	-82.971855	CLEVELAND	AV	24TH	AVE
1332	20176076198	2017	CFRACR00075**C	0.38	40.026537	-82.964424	CLEVELAND	AV	ROBERT	ST
1333	20176076335	2017	SFRASR00003**C	19.74	40.018385	-82.965082	CLEVELAND	AV	GENNESSEE	AVE
1334	20176076363	2017	CFRACR00603**C	1.04	40.000591	-82.98162	17TH	AV	LEXINGTON	AVE
1335	20176076393	2017	SFRASR00003**C	20.06	40.022802	-82.963382	WESTERVILLE	RD	WEBER	RD
1336	20176076667	2017	SFRASR00003**C	19.85	40.019931	-82.964985	CLEVELAND	AV	LINDEN	PL
1337	20176076891	2017	CFRACR00093**C	1.11	40.014061	-82.97681	HUDSON	ST	ONTARIO	ST
1338	20176077561	2017	CFRACR00093**C	1.11	40.014061	-82.97681	HUDSON	ST	ONTARIO	ST
1339	20176077594	2017	CFRACR00093**C	0.87	40.014264	-82.981411	HUDSON	ST	MCGUFFEY	RD
1340	20176077921	2017	SFRASR00003**C	19.02	40.008845	-82.970344	CLEVELAND	AV	DUXBERRY	AVE
1341	20176078839	2017	CFRACR00093**C	1.7	40.013586	-82.96574	HUDSON	ST	LINDEN	AVE
1342	20176078865	2017	SFRASR00003**C	19.13	40.010307	-82.969467	BLAKE	AV	CLEVELAND	AVE
1343	20176079316	2017	CFRACR00322**C	1.34	40.031303	-82.964232	OAKLAND PARK ALY S/O	AV	CLEVELAND ALLEY W/O	AVE
1344	20176079745	2017	MFRAMR00969**C	1.61	40.011924	-82.979299	HAMILTON	AV	CLINTON	ST
1345	20176079979	2017	SFRASR00003**C	18.89	40.00723	-82.971331	CLEVELAND	AV	25TH	AVE
1346	20176080048	2017	CFRACR00322**C	0.54	40.032031	-82.979436	OAKLAND PARK	AV	KARL	RD
1347	20176080079	2017	MFRAMR00315**C	0.7	40.016639	-82.972248	BRIARWOOD	AV	DRESDEN	ST

1348	20176080264	2017	CFRACR00518**C	1.56	40.0236	-82.985133	WEBER	RD	ATWOOD	TER
1349	20176080370	2017	CFRACR00518**C	2.03	40.023212	-82.976274	WEBER	RD	ONTARIO	ST
1350	20176080372	2017	CFRACR00093**C	1.57	40.013701	-82.968384	HUDSON	ST	GREENWICH	ST
1351	20176080914	2017	MFRAMR00940**C	0.47	40.012263	-82.983862	GRASMERE	AV	CLINTON	ST
1352	20176081028	2017	MFRAMR00723**C	1.2	40.00294	-82.969924	20TH	AV	GLADSTONE	AVE
1353	20176081106	2017	CFRACR00523**C	2.93	40.030881	-82.993732	BROAD	WA	EISENHOWER	RD
1354	20176081422	2017	SFRASR00003**C	19.38	40.013656	-82.967399	CLEVELAND	AV	HUDSON	ST
1355	20176081634	2017	SFRASR00003**C	18.36	40.000324	-82.975742	CLEVELAND	AV	17TH	AVE
1356	20176081817	2017	MFRAMR01687**C	0.66	40.015527	-82.968901	REPUBLIC	AV		
1357	20176082058	2017	CFRACR00093**C	0.99	40.014157	-82.979008	HUDSON	ST	HAMILTON	AVE
1358	20176082219	2017	MFRAMR01639**C	0.46	40.017464	-82.988722	PONTIAC	ST	AKOLA	AVE
1359	20176082226	2017	SFRASR00003**C	19.64	40.017081	-82.965264	CLEVELAND	AV	MYRTLE	AVE
1360	20176082599	2017	SFRASR00003**C	18.5	40.0021	-82.974569	19TH	AV	CLEVELAND	AVE
1361	20176082758	2017	SFRASR00003**C	19.38	40.013656	-82.967399	HUDSON	ST	CLEVELAND	AVE
1362	20176082879	2017	CFRACR00075**C	0.38	40.026537	-82.964424	CLEVELAND	AV	ROBERT	ST
1363	20176083030	2017	CFRACR00075**C	0.12	40.022745	-82.964741	CLEVELAND	AV	WEBER	RD
1364	20176083416	2017	CFRACR00093**C	0.69	40.014422	-82.98465	HUDSON	ST	HOWEY	RD
1365	20176084481	2017	CFRACR00093**C	1.23	40.013965	-82.974612	HUDSON	ST	MEDINA	AVE
1366	20176084485	2017	SFRASR00003**C	19.38	40.013656	-82.967399	CLEVELAND	AV	HUDSON	ST
1367	20176084669	2017	CFRACR00093**C	0.99	40.014157	-82.979008	HUDSON	ST	HAMILTON	AVE
1368	20176084944	2017	MFRAMR00110**C	0.26	40.021372	-82.980266	1166 ABERDEEN	AV	MCGUFFEY	RD
1369	20176085007	2017	MFRAMR01269**C	0.52	40.014876	-82.974649	LORETTA	AV	MEDINA	AVE
1370	20176085095	2017	SFRASR00003**C	18.96	40.008155	-82.97076	CLEVELAND	AV	26TH	ST
1371	20176085114	2017	SFRASR00003**C	17.99	39.99586	-82.97945	CLEVELAND	AV	12TH	AVE
1372	20176085253	2017	CFRACR00077**C	0.29	40.032493	-82.98976	MAIZE	RD	OAKLAND PARK	AVE
1373	20176085367	2017	CFRACR00603**C	0.92	40.000689	-82.983954	17TH	AV	JEFFERSON	AVE
1374	20176085368	2017	SFRASR00003**C	17.81	39.993818	-82.981587	CLEVELAND	AV	11TH	AVE
1375	20176085513	2017	CFRACR00322**C	0.46	40.032109	-82.980967	OAKLAND PARK	AV	MCGUFFEY	RD
1376	20176085517	2017	SFRASR00003**C	18.69	40.00462	-82.972939	CLEVELAND	AV	22ND	AVE
1377	20176085611	2017	MFRAMR01269**C	0.24	40.015105	-82.979863	LORETTA	AV	LEXINGTON	AVE
1378	20176085877	2017	MFRAMR01639**C	0.89	40.023597	-82.988306	PONTIAC	ST	WEBER	RD
1379	20176085907	2017	CFRACR00603**C	1.53	40.000176	-82.972542	17TH	AV	LOUIS	AVE
1380	20176086072	2017	CFRACR00075**C	0.41	40.026916	-82.964394	CLEVELAND	AV	WELDON	AVE
1381	20176086329	2017	CFRACR00522**C	2.51	40.030286	-82.980765	MCGUFFEY	RD	NORTHBROAD	WAY
1382	20176086330	2017	SFRASR00003**C	19.39	40.013806	-82.967307	CLEVELAND	AV	HUDSON	ST
1383	20176086333	2017	CFRACR00075**C	0.73	40.031585	-82.964015	CLEVELAND	AV	OAKLAND PARK	AVE
1384	20176086480	2017	SFRASR00003**C	18.11	39.997327	-82.977872	CLEVELAND	AV	WINDSOR	AVE
1385	20176086530	2017	SFRASR00003**C	19.64	40.017081	-82.965264	CLEVELAND	AV	MYRTLE	AVE
1386	20176086845	2017	CFRACR00523**C	3.06	40.030666	-82.99121	NORTH BROADWAY	WA	REIS	AVE
1387	20176087124	2017	SFRASR00003**C	19.57	40.016228	-82.965796	CLEVELAND	AV	BRIARWOOD	AVE
1388	20176087546	2017	SFRASR00003**C	19.66	40.017315	-82.965185	CLEVELAND	AV	MYRTLE	AVE
1389	20176088473	2017	CFRACR00075**C	0.25	40.024712	-82.96457	CLEVELAND	AV	MILFORD	AVE
1390	20176088475	2017	CFRACR00322**C	0.23	40.032338	-82.985331	OAKLAND PARK	AV	HIAWATHA	ST
1391	20176089106	2017	CFRACR00322**C	1.35	40.031294	-82.96404	OAKLAND PARK	AV	CLEVELAND	AVE
1392	20176089200	2017	MFRAMR01358**C	1.08	40.024104	-82.97392	MEDINA	AV	MELROSE	AVE
1393	20176089255	2017	MFRAMR00613**C	0.32	40.009256	-82.979355	DUXBERRY	AV	HAMILTON	AVE
1394	20176090054	2017	MFRAMR00758**C	0.32	40.028592	-82.964259	EDDYSTONE	AV	CLEVELAND	AVE
1395	20176090090	2017	MFRAMR01639**C	0.44	40.017178	-82.988734	PONTIAC	ST		
1396	20176090273	2017	MFRAMR00724**C	0.24	40.007349	-82.974963	25TH	AV	MEDINA	AVE
1397	20176090274	2017	MFRAMR01639**C	0.87	40.023316	-82.988325	PONTIAC	ST	WEBER	RD
1398	20176090617	2017	SFRASR00003**C	19.85	40.019931	-82.964985	CLEVELAND	AV	LINDEN	PL
1399	20176090852	2017	CFRACR00093**C	1.61	40.013656	-82.967399	CLEVEALAND	AV	HUDSON	ST
1400	20176091347	2017	SFRASR00003**C	19.9	40.020844	-82.964866	CLEVELAND	AV	ABERDEEN	AVE
1401	20176091969	2017	MFRAMR00638**C	0.7	40.001602	-82.981595	18TH	AV	LEXINGTON	AVE

1402	20176092030	2017	CFRACR00518**C	1.27	40.023835	-82.990518	WEBER	RD	AUDUBON	RD
1403	20176092101	2017	SFRASR00003**C	17.92	39.995069	-82.980305	CLEVELAND	AV	CHITTENDEN	AVE
1404	20176092122	2017	CFRACR00518**C	2.04	40.023203	-82.976081	WEBER	RD	ONTARIO	ST
1405	20176092376	2017	CFRACR00522**C	0.33	40.000512	-82.979957	17TH	AV	HAMILTON	AVE
1406	20176092380	2017	SFRASR00003**C	19.19	40.011153	-82.968936	CLEVELAND	AV	CORDELL	AVE
1407	20176092389	2017	SFRASR00003**C	17.76	39.993377	-82.982046	CLEVELAND	AV	BONHAM	AVE
1408	20176092407	2017	CFRACR00603**C	1.13	40.000512	-82.979957	17TH	AV		
1409	20176092657	2017	MFRAMR00665**C	0.36	40.030316	-82.964141	KENWORTH	RD	CLEVELAND	AVE
1410	20176092670	2017	MFRAMR00969**C	2.01	40.018697	-82.978438	HAMILTON	AV	LINDEN PARK	DR
1411	20176093023	2017	CFRACR00075**C	0.71	40.031294	-82.96404	CLEVELAND	AV	OAKLAND PARK	AVE
1412	20176093302	2017	SFRASR00003**C	19.38	40.013656	-82.967399	HUDSON	ST	CLEVELAND	AVE
1413	20176093320	2017	SFRASR00003**C	19.02	40.008845	-82.970344	CLEVELAND	AV	DUXBERRY	AVE
1414	20176094087	2017	CFRACR00093**C	0.86	40.014273	-82.981589	MCGUFFEY	RD	MAYNARD	AVE
1415	20176094088	2017	MFRAMR01572**C	0.81	40.011971	-82.977088	ONTARIO	ST	CLINTON	ST
1416	20176094300	2017	SFRASR00003**C	18.36	40.000324	-82.975742	17TH	AV	CLEVELAND	AVE
1417	20176094703	2017	SFRASR00003**C	18.23	39.998729	-82.976736	15TH	AV	CLEVELAND	AVE
1418	20176094897	2017	SFRASR00003**C	18.36	40.000324	-82.975742	17TH	AV	CLEVELAND	AVE
1419	20176096672	2017	CFRACR00093**C	0.62	40.014478	-82.985929	HUDSON	ST	ATWOOD	TER
1420	20176096687	2017	CFRACR00603**C	1.13	40.000512	-82.979957	17TH	AV	HAMILTON	AVE
1421	20176096984	2017	CFRACR00093**C	1.59	40.013684	-82.967997	GREENWHICH	ST	HUDSON	ST
1422	20176097025	2017	CFRACR00603**C	1.03	40.000599	-82.9818	17TH	AV	LEXINGTON	AVE
1423	20176097027	2017	CFRACR00603**C	1.03	40.000599	-82.9818	17TH	AV	LEXINGTON	AVE
1424	20176097146	2017	SFRASR00003**C	19.06	40.009442	-82.969986	CLEVELAND	AV	MAYNARD	AVE
1425	20176097512	2017	CFRACR00322**C	0.3	40.032274	-82.984033	OAKLAND PARK	AV	ATWOOD	TER
1426	20176097585	2017	SFRASR00003**C	19.51	40.015467	-82.966292			REPUBLIC	AVE
1427	20176098091	2017	SFRASR00003**C	18.89	40.00723	-82.971331	CLEVELAND	AV	25TH	AVE
1428	20176098097	2017	CFRACR00075**C	0.71	40.031294	-82.96404	CLEVELAND	AV	OAKLAND PARK	AVE
1429	20176099092	2017	CFRACR00603**C	0.91	40.000691	-82.984023	17TH	AV		
1430	20176099135	2017	CFRACR00093**C	0.33	40.014719	-82.99144	HUDSON	ST	BEULAH	RD
1431	20176100471	2017	SFRASR00003**C	19.38	40.013656	-82.967399	HUDSON	ST	CLEVELAND	AVE
1432	20176100515	2017	CFRACR00322**C	1.35	40.031294	-82.96404	OAKLAND PARK	AV	CLEVELAND	AVE
1433	20176100521	2017	CFRACR00322**C	0.54	40.032031	-82.979436	ORLEANS	DR	OAKLAND PARK	AVE
1434	20176100540	2017	CFRACR00075**C	0.12	40.022745	-82.964741	CLEVELAND	AV	WEBER	RD
1435	20176100586	2017	CFRACR00093**C	1.11	40.014061	-82.97681	HUDSON	ST	ONTARIO	ST
1436	20176100789	2017	CFRACR00322**C	0.54	40.032031	-82.979436	OAKLAND PARK	AV	ORLEANS	DR
1437	20176104375	2017	CFRACR00075**C	0.58	40.029482	-82.9642	CLEVELAND	AV	N NORTH BROADWAY	WAY
1438	20176104390	2017	CFRACR00322**C	0.93	40.031675	-82.97204	OAKLAND PARK	AV	NORWOOD	ST
1439	20176104417	2017	MFRAMR02182**C	0.1	40.028248	-82.991751	WELDON	AV	REIS	AVE
1440	20176104776	2017	MFRAMR01125**C	0.06	40.029218	-82.967628	KENLAWN	ST	NORTH BROADWAY	ST
1441	20176104777	2017	MFRAMR01392**C	0.73	40.019705	-82.967685	MINNESOTA	AV	GREENWICH	ST
1442	20176104794	2017	MFRAMR00594**C	1.04	40.023006	-82.971762	DRESDEN	ST	WEBER	RD
1443	20176104818	2017	CFRACR00077**C	0.17	40.030703	-82.989889	MAIZE	RD	NORTHBROADWAY	AVE
1444	20176104849	2017	CFRACR00075**C	0.71	40.031294	-82.96404	CLEVELAND	AV	OAKLAND PARK	AVE
1445	20176104864	2017	CFRACR00093**C	1.59	40.013684	-82.967997	HUDSON	ST	GREENWICH	ST
1446	20176104872	2017	MFRAMR01639**C	0.69	40.02078	-82.988498	PONTIAC	ST	ALAMO	AVE
1447	20176105086	2017	MFRAMR00638**C	0.79	40.001525	-82.979893	18TH	AV	HAMILTON	AVE
1448	20176105088	2017	CFRACR00322**C	1.12	40.031496	-82.968453	OAKLAND PARK	AV	OAKLAWN	ST
1449	20176105090	2017	MFRAMR00688**C	1.16	40.001971	-82.969254	20TH	AV	GLADSTONE	AVE
1450	20176105091	2017	CFRACR00518**C	2.03	40.023212	-82.976274	WEBER	RD	ONTARIO	ST
1451	20176105147	2017	CFRACR00075**C	0.05	40.021735	-82.964807	CLEVELAND	AV	MANCHESTER	AVE
1452	20176105168	2017	CFRACR00322**C	1.18	40.031436	-82.967307	OAKLAND PARK	AV	KENLAWN	ST
1453	20176105170	2017	MFRAMR00691**C	1.63	40.030485	-82.985664	NORTHBROAD	WA	HIAWATHA	ST
1454	20176105171	2017	MFRAMR01581**C	0.2	40.017511	-82.989749	OSCEOLA	AV	AKOLA	AVE
1455	20176105186	2017	MFRAMR02042**C	0	39.995312	-82.978136	VESTA	AV	ST CLAIR	AVE

1456	20176105199	2017	SFRASR00003**C	18.88	40.007101	-82.97142	CLEVELAND	AV	25TH	AVE
1457	20176105204	2017	SFRASR00003**C	18.63	40.003836	-82.973423	21ST	AV	CLEVELAND	AVE
1458	20176105208	2017	MFRAMR00969**C	1.6	40.011781	-82.97931	HAMILTON	AV	CLINTON	ST
1459	20176105801	2017	CFRACR00075**C	0.71	40.031294	-82.96404	CLEVELAND	AV	OAKLAND PARK	AVE
1460	20176105820	2017	SFRASR00003**C	19.19	40.011153	-82.968936	CLEVELAND	AV	CORDELL	AVE
1461	20176105821	2017	CFRACR00093**C	1.45	40.013797	-82.970577	HUDSON	ST	BREMEN	ST
1462	20176106055	2017	CFRACR00522**C	0.09	39.997085	-82.980006	13TH	AV	HAMILTON	AVE
1463	20176106361	2017	CFRACR00518**C	1.75	40.023482	-82.981475	WEBER	RD	MCGUFFEY	RD
1464	20176106362	2017	MFRAMR01543**C	0.21	40.027028	-82.972281	NORWOOD	ST	WELDON	AVE
1465	20176106814	2017	MFRAMR00638**C	0.93	40.001412	-82.977389	18TH	AV	ONTARIO	ST
1466	20176106930	2017	CFRACR00603**C	1.52	40.000185	-82.972738	17TH	AV	LOUIS	AVE
1467	20176107302	2017	CFRACR00075**C	0.12	40.022745	-82.964741	CLEVELAND	AV	WEBER	RD
1468	20176107531	2017	CFRACR00518**C	1.75	40.023482	-82.981475	WEBER	RD	MCUFFEY	RD
1469	20176107535	2017	SFRASR00003**C	20.05	40.022673	-82.963479	WEBER	RD	WESTERVILLE	RD
1470	20176108093	2017	CFRACR00522**C	0.94	40.009256	-82.979355	HAMILTON	AV	DUXBERRY	AVE
1471	20176108568	2017	SFRASR00003**C	18.63	40.003836	-82.973423	CLEVELAND	AV	21ST	AVE
1472	20176108569	2017	SFRASR00003**C	19.82	40.019522	-82.965002	CLEVELAND	AV	MINNESOTA	AVE
1473	20176108734	2017	SFRASR00003**C	18.28	39.999326	-82.976358	CLEVELAND	AV	16TH	AVE
1474	20176108746	2017	MFRAMR00195**C	1.09	40.025749	-82.984878	ATWOOD	TE	COMO	AVE
1475	20176108750	2017	SFRASR00003**C	17.99	39.99586	-82.97945	CLEVELAND	AV	12TH	AVE
1476	20176108828	2017	MFRAMR01221**C	1.25	40.01123	-82.980469	LEXINGTON	AV	MAYNARD	AVE
1477	20176109211	2017	CFRACR00322**C	1.35	40.031294	-82.96404	OAKLAND PARK	AV	CLEVELAND	AVE
1478	20176109213	2017	SFRASR00003**C	19.44	40.014556	-82.966847	CLEVELAND	AV	LORETTA	AVE
1479	20176109840	2017	MFRAMR00707**C	1.03	39.999342	-82.975516	16TH	AV		
1480	20176110119	2017	MFRAMR01221**C	0.55	39.997122	-82.981906	LEXINGTON	AV	LEONA	AVE
1481	20176110633	2017	CFRACR00322**C	0.65	40.031926	-82.977281	OAKLAND PARK	AV	WALMAR	DR
1482	20176110635	2017	MFRAMR00207**C	0.6	40.02325	-82.987366	AZELDA	ST	WEBER	RD
1483	20176110639	2017		0	40.02293	-82.9747	WEBER	RD	MEDINA	AVE
1484	20176111340	2017	CFRACR00518**C	1.75	40.023482	-82.981475	WEBER	RD	MCGUFFEY	RD
1485	20176111476	2017	CFRACR00603**C	0.97	40.000646	-82.982909	17TH	AV	JEFFERSON	AVE
1486	20176111920	2017	SFRASR00003**C	18.74	40.005304	-82.972521	CLEVELAND	AV	23RD	AVE
1487	20176111923	2017	CFRACR00093**C	1.23	40.013965	-82.974612	HUDSON	ST	MEDINA	AVE
1488	20176111929	2017	CFRACR00093**C	0.63	40.01447	-82.985741	HUDSON	ST	ATWOOD	TER
1489	20176111932	2017	CFRACR00522**C	1.97	40.022474	-82.981553	MCGUFFEY	RD	MANCHESTER	AVE
1490	20176111936	2017	MFRAMR00722**C	1.38	39.995968	-82.979343	12TH	AV	CLEVELAND	AVE
1491	20176111937	2017	SFRASR00003**C	18.36	40.000324	-82.975742	17TH	AV	CLEVELAND	AVE
1492	20176112015	2017	CFRACR00603**C	1.52	40.000185	-82.972738	17TH	AV	LOUIS	AVE
1493	20176112126	2017	CFRACR00322**C	1.12	40.031496	-82.968453	OAKLAND PARK	AV	OAKLAWN	ST
1494	20176112127	2017	MFRAMR01572**C	1.45	40.023212	-82.976274	ONTARIO	ST	WEBER	RD
1495	20176112813	2017	CFRACR00518**C	1.51	40.023684	-82.986079	WEBER	RD	HIAWATHA	ST
1496	20176113152	2017	CFRACR00603**C	1.03	40.000599	-82.9818	17TH	AV	LEXINGTON	AVE
1497	20176113160	2017	MFRAMR00724**C	0.12	40.00743	-82.977158	25TH	AV	ONTARIO	ST
1498	20176113966	2017	CFRACR00518**C	1.2	40.023894	-82.991867	WEBER	RD	REIS	AVE
1499	20176113979	2017	MFRAMR01684**C	0.14	40.025911	-82.991706	REIS	AV	COMO	AVE
1500	20176113998	2017	MFRAMR01548**C	1.11	40.032626	-82.993622	OAKLAND PARK	AV	EISENHOWER	RD
1501	20176114441	2017	CFRACR00518**C	1.75	40.023482	-82.981475	WEBER	RD	MCGUFFEY	RD
1502	20176114453	2017	SFRASR00003**C	18.63	40.003836	-82.973423	CLEVELAND	AV	21ST	AVE
1503	20176114941	2017	SFRASR00003**C	19.82	40.019522	-82.965002	MINNESOTA	AV	CLEVELAND	AVE
1504	20176115396	2017	SFRASR00003**C	20.29	40.025707	-82.961133	WESTERVILLE	RD	SUWANEE	RD
1505	20176115397	2017	MFRAMR00969**C	2.19	40.021276	-82.978223	HAMILTON	AV	ABERDEEN	AVE
1506	20176115463	2017	CFRACR00093**C	0.44	40.014627	-82.989314	HUDSON	ST	PONTIAC	ST
1507	20176115465	2017	CFRACR00522**C	1.27	40.012169	-82.9816	MCGUFFEY	RD	CLINTON	ST
1508	20176116053	2017	CFRACR00075**C	0	40.021046	-82.964849	CLEVELAND	AV	ABERDEEN	AVE
1509	20176116675	2017	CFRACR00075**C	0.12	40.022745	-82.964741	CLEVELAND	AV	WEBER	RD

1510	20176116681	2017	CFRACR00093**C	0.41	40.014655	-82.989902	HUDSON	ST	OSCEOLA	AVE
1511	20176116731	2017	MFRAMR01639**C	0.29	40.015036	-82.988824	PONTIAC	ST	HUDSON	ST
1512	20176116995	2017	CFRACR00603**C	1.13	40.000512	-82.979957	17TH	AV	HAMILTON	AVE
1513	20176117153	2017	SFRASR00003**C	19.32	40.012877	-82.967885	CLEVELAND	AV	KOHR	PL
1514	20176117182	2017	CFRACR00603**C	1.03	40.000599	-82.9818	17TH	AV	LEXINGTON	AVE
1515	20176117436	2017	SFRASR00003**C	18.5	40.0021	-82.974569	CLEVELAND	AV	19TH	AVE
1516	20176117594	2017	MFRAMR00620**C	0.6	40.010568	-82.972327	BLAKE	AV	DRESDEN	ST
1517	20176117596	2017	SFRASR00003**C	18.58	40.003163	-82.973883	CLEVELAND	AV	20TH	AVE
1518	20176117656	2017	MFRAMR00315**C	0.26	40.016989	-82.980479	BRIARWOOD	AV	LEXINGTON	AVE
1519	20176117698	2017	CFRACR00518**C	2.03	40.023212	-82.976274	WEBER	RD	ONTARIO	ST
1520	20176117761	2017	MFRAMR00315**C	0.21	40.017033	-82.9815	BRIARWOOD	AV	MCGUFFEY	RD
1521	20176117771	2017	SFRASR00003**C	19.82	40.019522	-82.965002	CLEVELAND	AV	MINNESOTA	AVE
1522	20176117956	2017	SFRASR00003**C	19.38	40.013656	-82.967399	CLEVELAND	AV	HUDSON	ST
1523	20176118005	2017	MFRAMR00451**C	1.24	40.012019	-82.978175	CLINTON	ST	GERBERT	RD
1524	20176118395	2017	CFRACR00093**C	0.35	40.014705	-82.991058	HUDSON	ST	AUDUBON	ST
1525	20176118408	2017	MFRAMR00195**C	0.3	40.01447	-82.985741	ATWOOD	TE	HUDSON	ST
1526	20176118424	2017	CFRACR00522**C	2.05	40.023628	-82.981457	MCGUFFEY	RD	WEBER	RD
1527	20176118430	2017	CFRACR00093**C	0.63	40.01447	-82.985741	HUDSON	ST	ATWOOD TERRACE	AVE
1528	20176118444	2017	CFRACR00322**C	0.48	40.032084	-82.980573	OAKLAND PARK	AV	MCGUFFEY	RD
1529	20176118463	2017	SFRASR00003**C	19.91	40.021046	-82.964849	CLEVELAND	AV	WESTERVILLE	RD
1530	20176118468	2017	SFRASR00003**C	19.37	40.01352	-82.967484	CLEVELAND	AV	HUDSON	ST
1531	20176118491	2017	MFRAMR01007**C	1.25	40.027847	-82.985718	HIAWATHA	ST	WELDON	ST
1532	20176119051	2017	MFRAMR00207**C	0.2	40.017413	-82.987703	AZELDA	ST	AKOLA	AVE
1533	20176119544	2017	MFRAMR00594**C	1.46	40.028928	-82.971203	DRESDEN	ST	BRIGHTON	RD
1534	20176119586	2017	MFRAMR00110**C	0.71	40.020995	-82.971925	ABERDEEN	AV	DRESDEN	ST
1535	20176119910	2017	SFRASR00003**C	19.02	40.008845	-82.970344	CLEVELAND	AV	DUXBERRY	AVE
1536	20176119915	2017	MFRAMR00111**C	0.16	40.024864	-82.978257	ABNER	AV	HAMILTON	AVE
1537	20176120200	2017	MFRAMR01035**C	0.14	40.016802	-82.992766	HOMECROFT	DR	ARCADIA	AVE
1538	20176120208	2017	MFRAMR00688**C	1.16	40.001971	-82.969254	BILLITER	BL	19TH	AVE
1539	20176120878	2017	MFRAMR01548**C	1.1	40.032636	-82.993819	OAKLAND PARK	AV	EISENHOWER	RD
1540	20176121204	2017	SFRASR00003**C	19.82	40.019522	-82.965002	CELEVAND	AV	MINNESOTA	AVE
1541	20176121403	2017	SFRASR00003**C	19.38	40.013656	-82.967399	CLEVELAND	AV	HUDSON	AVE
1542	20176121466	2017	SFRASR00003**C	19.99	40.022036	-82.963973	DENUNE	AV	WESTERVILLE	RD
1543	20176121680	2017	CFRACR00322**C	1.33	40.031311	-82.964424	OAKLAND PARK	AV	CLEVELAND	AVE
1544	20176121874	2017	SFRASR00003**C	18.82	40.006406	-82.971855	CLEVELAND	AV	24TH	AVE
1545	20176122511	2017	CFRACR00522**C	1.47	40.015193	-82.981479	MCGUFFEY	RD	LORETTA	AVE
1546	20176122516	2017	CFRACR00322**C	1.35	40.031294	-82.96404	OAKLAND PARK	AV	CLEVELAND	AVE
1547	20176122517	2017	CFRACR00322**C	1.37	40.031278	-82.963677	OAKLAND PARK	AV	CLEVELAND	AVE
1548	20176122522	2017	MFRAMR00197**C	0.2	40.017565	-82.99098	AUDUBON	RD	AKOLA	AVE
1549	20176123383	2017		0	39.993329	-82.984651			11TH	AVE
1550	20176123963	2017	SFRASR00003**C	17.8	39.993704	-82.981703	CLEVELAND	AV	11TH	AVE
1551	20176124126	2017	SFRASR00003**C	19.38	40.013656	-82.967399	HUDSON	ST	CLEVELAND	AVE
1552	20176124221	2017	MFRAMR00307**C	0.63	40.0209	-82.969755	BREMEN	ST	ABERDEEN	AVE
1553	20176124431	2017	MFRAMR00638**C	1.18	40.001202	-82.972667	18TH	AV	LOUIS	AVE
1554	20176124543	2017	SFRASR00003**C	17.81	39.993818	-82.981587	CLEVELAND	AV	11TH	AVE
1555	20176124687	2017	CFRACR00522**C	2.68	40.032084	-82.980573	MCGUFFEY	RD	OAKLAND PARK	AVE
1556	20176124902	2017	MFRAMR01007**C	0.99	40.024125	-82.986048	HIAWATHA	ST	E WEBER	RD
1557	20176125102	2017	CFRACR00603**C	0.94	40.000672	-82.983536	17TH	AV		
1558	20176125461	2017	MFRAMR01548**C	1.11	40.032626	-82.993622	OAKLAND PARK	AV	EISENHOWER	RD
1559	20176125466	2017	CFRACR00518**C	1.75	40.023482	-82.981475	WEBER	RD	MCGUFFEY	RD
1560	20176125884	2017	SFRASR00003**C	19.91	40.021046	-82.964849	CLEVELAND	AV	WESTERVILLE	RD
1561	20176126339	2017	SFRASR00003**C	19.32	40.012877	-82.967885	CLEVELAND	AV	KOHR	PL
1562	20176126547	2017	MFRAMR02228**C	0.22	39.996954	-82.973858	CLEOPHUS KEE	BL	WINDSOR	AVE
1563	20176126567	2017	SFRASR00003**C	19.38	40.013656	-82.967399	HUDSON	ST	CLEVELAND	AVE

1564	20176127101	2017	MFRAMR01007**C	0.53	40.017371	-82.98651	HIAWATHA	ST	AKOLA	AVE
1565	20176127509	2017	CFRACR00075**C	0.12	40.022745	-82.964741	CLEVELAND	AV	WEBER	RD
1566	20176128281	2017	MFRAMR00723**C	1.19	40.002945	-82.97002	20TH	AV	GLADSTONE	AVE
1567	20176129011	2017	CFRACR00093**C	1.11	40.014061	-82.97681	HUDSON	ST	ONTARIO	AVE
1568	20176129017	2017	MFRAMR01036**C	0.19	40.011922	-82.97596	HOMESTEAD	DR	CLINTON	ST
1569	20176130556	2017	CFRACR00603**C	1.52	40.000185	-82.972738	17TH	AV	LOUIS	AVE
1570	20176130583	2017	SFRASR00003**C	19.69	40.017676	-82.965148	CLEVELAND	AV	ARLINGTON	AVE
1571	20176130589	2017	CFRACR00518**C	1.75	40.023482	-82.981475	WEBER	RD	MCGUFFEY	RD
1572	20176130686	2017	MFRAMR01543**C	0.22	40.027173	-82.972327	NORWOOD	AV	WELDON	AVE
1573	20176131211	2017	SFRASR00003**C	18.63	40.003836	-82.973423	CLEVELAND	AV	21ST	AVE
1574	20176131266	2017	MFRAMR04167**C	0.58	40.003961	-82.973371	21ST	AV	CLEVELAND	AVE
1575	20176131356	2017	CFRACR00522**C	1.41	40.014264	-82.981411	MCGUFFEY	RD	HUDSON	ST
1576	20176131369	2017	MFRAMR00940**C	1.11	40.023524	-82.982658	GRASMERE	AV	WEBER	RD
1577	20176131578	2017	SFRASR00003**C	18.82	40.006406	-82.971855	CLEVELAND	AV	24TH	AVE
1578	20176131692	2017	SFRASR00003**C	18.44	40.001295	-82.975083	CLEVELAND	AV	18TH	AVE
1579	20176131916	2017	CFRACR00518**C	1.38	40.023748	-82.988518	WEBER	RD	PONTIAC	ST
1580	20176132044	2017	MFRAMR00207**C	0.2	40.017413	-82.987703	AZELDA	ST	AKOLA	ST
1581	20176132045	2017	MFRAMR02182**C	1.29	40.027058	-82.969923	WELDON	AV	BREMEN	RD
1582	20176132185	2017	MFRAMR00723**C	0.72	40.003395	-82.979799	20TH	AV	HAMILTON	AVE
1583	20176134462	2017	MFRAMR00620**C	0.57	40.010797	-82.972696	BLAKE	AV	DRESDEN	ST
1584	20176134463	2017	CFRACR00522**C	0.39	40.001381	-82.979903	HAMILTON	AV	18TH	AVE
1585	20176134472	2017	MFRAMR01221**C	1.2	40.01049	-82.980476	LEXINGTON	AV	MAYNARD	AVE
1586	20176134477	2017	SFRASR00003**C	17.8	39.993704	-82.981703	CLEVELAND	AV	11TH	AVE
1587	20176134478	2017	SFRASR00003**C	17.99	39.99586	-82.97945	CLEVELAND	AV	12TH	AVE
1588	20176134782	2017	SFRASR00003**C	18.5	40.0021	-82.974569	CLEVELAND	AV	19TH	AVE
1589	20176134784	2017	MFRAMR00940**C	0.6	40.016104	-82.983239	GRASMERE	AV	HUDSON	ST
1590	20176134811	2017	CFRACR00093**C	0.44	40.014627	-82.989314	HUDSON	ST	PONTIAC	ST
1591	20176134867	2017	MFRAMR00771**C	0.4	40.032626	-82.993622	EISENHOWER	RD	OAKLAND PARK	AVE
1592	20176135179	2017	SFRASR00003**C	18.73	40.005167	-82.972607	CLEVELAND	AV		
1593	20176135327	2017	MFRAMR00722**C	1.55	39.995824	-82.976259	12TH	AV	GERALD	AVE
1594	20176136101	2017	SFRASR00003**C	19.85	40.019931	-82.964985	CLEVELAND	AV	LINDEN	AVE
1595	20176136493	2017	SFRASR00003**C	19.38	40.013656	-82.967399	CLEVELAND	AV	HUDSON	ST
1596	20176136799	2017	SFRASR00003**C	19.035	40.009069	-82.97021	CLEVELAND	AV	MAYNARD	AVE
1597	20176137404	2017	SFRASR00003**C	19.58	40.016354	-82.965713	CLEVELAND	AV	BRIARWOOD	AVE
1598	20176137405	2017	CFRACR00522**C	1.6	40.017033	-82.9815	MCGUFFEY	RD	BRIARWOOD	AVE
1599	20176137491	2017	SFRASR00003**C	18.08	39.996952	-82.978304	CLEVELAND	AV	13TH	AVE
1600	20176137670	2017	CFRACR00075**C	0.12	40.022745	-82.964741	CLEVELAND	AV	WEBER	RD
1601	20176137788	2017	CFRACR00093**C	0.57	40.01452	-82.986938	HUDSON	ST	HIAWATHA	ST
1602	20176138027	2017	CFRACR00518**C	1.58	40.023594	-82.984759	WEBER	RD	ATWOOD	TER
1603	20176138035	2017	CFRACR00603**C	0.92	40.000689	-82.983954	17TH	AV		
1604	20176138077	2017		0	40.01431	-82.98139	HUDSON	ST	MCGUFFEY	RD
1605	20176138370	2017	CFRACR00603**C	0.97	40.000646	-82.982909	17TH	AV	JEFFERSON	AVE
1606	20176138701	2017	CFRACR00093**C	1.59	40.013684	-82.967997	HUDSON	ST	GREENWICH	ST
1607	20176138795	2017	CFRACR00075**C	0.12	40.022745	-82.964741	CLEVELAND	AV	WEBER	RD
1608	20176139135	2017	SFRASR00003**C	19.13	40.010307	-82.969467	CLEVELAND	AV	BLAKE	AVE
1609	20176139142	2017	MFRAMR00707**C	0.69	39.999756	-82.981704	16TH	AV	LEXINGTON	AVE
1610	20176139339	2017	MFRAMR00207**C	0.21	40.017557	-82.987693	AZELDA	ST	AKOLA	AVE
1611	20176139340	2017	SFRASR00003**C	19.77	40.018789	-82.965043	CLEVELAND	AV	GENESSEE	AVE
1612	20176139616	2017	SFRASR00003**C	19.99	40.022036	-82.963973	WESTERVILLE	RD	DENUNE	AVE
1613	20176139735	2017	CFRACR00093**C	0.75	40.014369	-82.983574	HUDSON	ST	GRASMERE	AVE
1614	20176139825	2017	CFRACR00518**C	2.64	40.022745	-82.964741	WEBER	RD	CLEVELAND	AVE
1615	20176139849	2017	SFRASR00003**C	18.28	39.999326	-82.976358	CLEVELAND	AV	16TH	AVE
1616	20176140632	2017		0	40.02274	-82.96476	CLEVELAND	AV	WEBER	RD
1617	20176140869	2017	CFRACR00576**C	1.25	39.993769	-82.983425	11TH	AV	JEFFERSON	AVE

1618	20176140934	2017	CFRACR00518**C	2.63	40.022749	-82.964935	WEBER	RD	CLEVELAND	AVE
1619	20176141259	2017	CFRACR00522**C	1.54	40.016205	-82.981488	MCGUFFEY	RD	REPUBLIC	AVE
1620	20176141428	2017	CFRACR00518**C	2.48	40.022821	-82.967847	WEBER	RD	GREENWICH	ST
1621	20176141703	2017	MFRAMR00691**C	2.07	40.029991	-82.977701	BROADWAY	AV	HAMILTON	AVE
1622	20176141752	2017	CFRACR00603**C	1.03	40.000599	-82.9818	17TH	AV	LEXINGTON	AVE
1623	20176142028	2017	SFRASR00003**C	19.91	40.021046	-82.964849	CLEVELAND	AV	WESTERVILLE	RD
1624	20176142030	2017	MFRAMR01400**C	0.09	40.031415	-82.985793	MOHICAN	AV	HIAWATHA	ST
1625	20176142452	2017	CFRACR00322**C	0.23	40.032338	-82.985331	OAKLAND PARK	AV	HIAWATHA	ST
1626	20176142482	2017	MFRAMR00688**C	1.1	40.002015	-82.970195	19TH	AV	GLADSTONE	AVE
1627	20176142483	2017	CFRACR00093**C	1.73	40.013563	-82.965189	HUDSON	ST	BILLITER	BLVD
1628	20176142501	2017	CFRACR00093**C	0.82	40.014312	-82.982304	HUDSON	ST	JEFFERSON	AVE
1629	20176142511	2017	MFRAMR00478**C	0.03	40.011471	-82.972081	CORDELL	AV	CLEVELAND	AVE
1630	20176142578	2017	SFRASR00003**C	18.69	40.00462	-82.972939	CLEVELAND	AV	22ND	AVE
1631	20176142590	2017	CFRACR00518**C	1.38	40.023748	-82.988518	WEBER	RD	PONTIAC	ST
1632	20176142923	2017	CFRACR00075**C	0.24	40.024568	-82.964581	CLEVELAND	AV	MILFORD	AVE
1633	20176143061	2017	MFRAMR01221**C	0.78	40.000472	-82.981632	LEXINGTON	AV	17TH	AVE
1634	20176143064	2017	MFRAMR01463**C	0.89	40.000224	-82.982732	JEFFERSON	AV	17TH	AVE
1635	20176143066	2017	MFRAMR01392**C	0.5	40.019894	-82.972009	MINNESOTA	AV	DRESDEN	ST
1636	20176143178	2017	MFRAMR00646**C	0.66	39.998086	-82.983099	14TH	AV	BIG FOUR	ST
1637	20176144703	2017	MFRAMR00451**C	0.88	40.012308	-82.984922	CLINTON	ST	HOWEY	RD
1638	20176145319	2017	SFRASR00003**C	18.36	40.000324	-82.975742	CLEVELAND	AV	17TH	AVE
1639	20176145677	2017	SFRASR00003**C	17.7	39.992721	-82.982815	CLEVELAND	AV	BOHNAM	AVE
1640	20176146295	2017	CFRACR00322**C	1.35	40.031294	-82.96404	OAKLAND PARK	AV	CLEVELAND	AVE
1641	20176146830	2017	SFRASR00003**C	17.99	39.99586	-82.97945	CLEVELAND	AV	12TH	AVE
1642	20176147108	2017	MFRAMR00195**C	0.3	40.01447	-82.985741	ATWOOD	TE	HUDSON	ST
1643	20176147339	2017	CFRACR00075**C	0.12	40.022745	-82.964741	CLEVELAND	AV	WEBER	RD
1644	20176147393	2017	MFRAMR00207**C	0.59	40.023101	-82.987374	AZELDA	ST	WEBER	RD
1645	20176147519	2017	MFRAMR00315**C	0.71	40.016631	-82.972055	BRIARWOOD	AV	DRESDEN	ST
1646	20176148039	2017	CFRACR00077**C	0.29	40.032493	-82.98976	OAKLAND PARK	AV	MAIZE	RD
1647	20176148120	2017	CFRACR00322**C	0.48	40.032084	-82.980573	MCGUFFEY	RD	OAKLAND PARK	AVE
1648	20176148235	2017	MFRAMR00723**C	0.97	40.003173	-82.974176	20TH	AV	CLEVELAND	AVE
1649	20176148238	2017	CFRACR00093**C	0.63	40.01447	-82.985741	HUDSON	ST	ATWOOD	TER
1650	20176148421	2017	MFRAMR01007**C	1.1	40.025744	-82.985934	HIAWATHA	ST	COMO	AVE
1651	20176148511	2017	MFRAMR00691**C	2.79	40.029483	-82.964389	NORTHBROADWAY	ST	CLEVELAND	AVE
1652	20176149268	2017	CFRACR00322**C	1.35	40.031294	-82.96404	OAKLAND PARK	AV	CLEVELAND	AVE
1653	20176149678	2017	MFRAMR00914**C	0.41	40.007	-82.969776	GLADSTONE	AV	25TH	AVE
1654	20176149682	2017	MFRAMR00451**C	1.18	40.012067	-82.979288	CLINTON	ST	HAMILTON	AVE
1655	20176149720	2017	MFRAMR00315**C	1.03	40.016363	-82.965913	BRIARWOOD	AV	CLEVELAND	AVE
1656	20176149744	2017	CFRACR00576**C	1.25	39.993769	-82.983425	11TH	AV	JEFFERSON	AVE
1657	20176150197	2017	MFRAMR01639**C	0.41	40.01675	-82.988752	PONTIAC	ST	AKOLA	AVE
1658	20176151125	2017	MFRAMR00676**C	0.83	40.027483	-82.991605	LONGVIEW	AV	REIS	AVE
1659	20176151147	2017	MFRAMR00969**C	1.57	40.011352	-82.979342	HAMILTON	AV	CLINTON	ST
1660	20176151157	2017	SFRASR00003**C	18.69	40.00462	-82.972939	22ND	AV	CLEVELAND	AVE
1661	20176151158	2017	CFRACR00522**C	0.22	39.998871	-82.980083	HAMILTON	AV	15TH	AVE
1662	20176151160	2017	SFRASR00003**C	18.52	40.002334	-82.974423	CLEVELAND	AV	19TH	AVE
1663	20176151893	2017	MFRAMR01042**C	1.12	40.024285	-82.983782	HOWEY	RD	WEBER	RD
1664	20176151895	2017	SFRASR00003**C	19.91	40.021046	-82.964849	CLEVELAND	AV	WESTERVILLE	RD
1665	20176151907	2017	SFRASR00003**C	17.79	39.993622	-82.981789	CLEVELAND	AV	11TH	AVE
1666	20176152249	2017	CFRACR00523**C	3.05	40.030682	-82.991397	BROADWAY	BL	REIS	AVE
1667	20176152380	2017	CFRACR00093**C	0.57	40.01452	-82.986938	HUDSON	ST	HIAWATHA	ST
1668	20176152719	2017	CFRACR00522**C	1.9	40.021432	-82.981566	MCGUFFEY	RD	ABERDEEN	AVE
1669	20176153025	2017	SFRASR00003**C	19.06	40.009442	-82.969986	CLEVELAND	AV	MAYNAD	AVE
1670	20176153869	2017	SFRASR00003**C	18.23	39.998729	-82.976736	CLEVELAND	AV	15TH	AVE
1671	20176153871	2017	CFRACR00603**C	1.52	40.000185	-82.972738	17TH	AV	LOUIS	AVE

1672	20176154183	2017	MFRAMR01361**C	0.96	40.023701	-82.968992	MELROSE	AV	DRESDEN	ST
1673	20176154212	2017	MFRAMR01687**C	0.36	40.015796	-82.974581	REPUBLIC	AV	MEDINA	AVE
1674	20176154282	2017	CFRACR00603**C	1.03	40.000599	-82.9818	17TH	AV	LEXINGTON	AVE
1675	20176154315	2017	MFRAMR00195**C	0.94	40.0236	-82.985133	ATWOOD	TE	WEBER	RD
1676	20176154715	2017	CFRACR00603**C	1.52	40.000185	-82.972738	17TH	AV	LOUIS	AVE
1677	20176154823	2017	CFRACR00322**C	0.54	40.032031	-82.979436	OAKLAND PARK	AV	KARL	RD
1678	20176155731	2017	CFRACR00075**C	0.58	40.029482	-82.9642	CLEVELAND	AV	NORTH BROADWAY	AVE
1679	20176155735	2017	CFRACR00518**C	1.63	40.02358	-82.983824	WEBER	RD	HOWEY	RD
1680	20176156402	2017	CFRACR00603**C	1.67	40.000048	-82.969803	17TH	AV	BILLITER	AVE
1681	20176156408	2017	CFRACR00322**C	1.21	40.031411	-82.96673	OAKLAND PARK	AV	KENLAWN	ST
1682	20176156806	2017	SFRASR00003**C	19.38	40.013656	-82.967399	HUDSON	ST	CLEVELAND	AVE
1683	20176157655	2017	MFRAMR00691**C	2.42	40.029678	-82.971198	BROADWAY	ST	DRESDEN	ST
1684	20176157860	2017	MFRAMR00195**C	0.31	40.014463	-82.985627	ATWOOD TER	AV	HUDSON	ST
1685	20176157872	2017	CFRACR00077**C	0.01	40.028349	-82.990084	MAIZE	RD	WELDON	AVE
1686	20176158106	2017	CFRACR00522**C	0.22	39.998871	-82.980083	HAMILTON	AV	15TH	AVE
1687	20176158491	2017	MFRAMR01035**C	0.64	40.032551	-82.991677	HOMECROFT	DR	WEBER	RD
1688	20176158793	2017	MFRAMR01358**C	1.07	40.023962	-82.973908	MEDINA	AV	MELROSE	AVE
1689	20176159458	2017	CFRACR00093**C	1.7	40.013586	-82.96574	HUDSON	ST	LINDEN	AVE
1690	20176160664	2017	MFRAMR01035**C	0.26	40.018483	-82.992889	HOMECROFT	DR	ARLINGTON	AVE
1691	20176160838	2017	CFRACR00077**C	0.29	40.032493	-82.98976	MAIZE	RD	OAKLAND PARK	AVE
1692	20176161367	2017	MFRAMR00691**C	1.64	40.030482	-82.985471	BROADWAY	ST	HIAWATHA	ST
1693	20176161474	2017	SFRASR00003**C	19.17	40.010901	-82.969091	CLEVELAND	AV	CORDELL	AVE
1694	20176161490	2017	MFRAMR00110**C	0.38	40.021268	-82.978044	ABERDEEN	AV	HAMILTON	AVE
1695	20176161517	2017	CFRACR00075**C	0.71	40.031294	-82.96404	CLEVELAND	AV	OAKLAND PARK	AVE
1696	20176161532	2017	MFRAMR00940**C	0.34	40.010353	-82.983841	GRASMERE	AV	MAYNARD	AVE
1697	20176161583	2017	SFRASR00003**C	19.58	40.016354	-82.965713	CLEVELAND	AV	BRIARWOOD	AVE
1698	20176161591	2017	MFRAMR00638**C	0.7	40.001602	-82.981595	18TH	AV	LEXINGTON	AVE
1699	20176161636	2017	CFRACR00093**C	0.57	40.01452	-82.986938	HUDSON	ST	HIAWATHA	ST
1700	20176161974	2017	CFRACR00322**C	0.48	40.032084	-82.980573	OAKLAND PARK	AV	MCGUFFEY	RD
1701	20176162068	2017	SFRASR00003**C	18.17	39.99797	-82.977239	CLEVELAND	AV	14TH	AVE
1702	20176162142	2017	CFRACR00075**C	0.05	40.021735	-82.964807	CLEVELAND	AV	MANCHESTER	AVE
1703	20176162176	2017	TFRATR00094**C	0.05	40.021982	-82.963058	DENUNE	AV	WESTERVILLE	RD
1704	20176162181	2017	SFRASR00003**C	20.27	40.025452	-82.961335	WESTERVILLE	RD	LAKEVIEW	AVE
1705	20176162407	2017	SFRASR00003**C	18.82	40.006406	-82.971855	CLEVELAND	AV	24TH	AVE
1706	20176162416	2017	MFRAMR01425**C	0.43	40.017081	-82.965264	CLEVEAND	AV	MYRTLE	AVE
1707	20176162674	2017	SFRASR00003**C	19.13	40.010307	-82.969467	CLEVELAND	AV	BLAKE	AVE
1708	20176163058	2017	CFRACR00603**C	1.13	40.000512	-82.979957	17TH	AV	HAMILTON	AVE
1709	20176163062	2017	MFRAMR00613**C	0.77	40.008874	-82.970945	DUXBERRY	AV	CLEVELAND	AVE
1710	20176163071	2017	SFRASR00003**C	17.8	39.993704	-82.981703	CLEVELAND	AV	11TH	AVE
1711	20176163855	2017	MFRAMR00906**C	0.35	40.013411	-82.978015	GERBERT	RD	HUDSON	ST
1712	20176164704	2017	CFRACR00093**C	1.7	40.013586	-82.96574	HUDSON	ST	LINDEN	AVE
1713	20176164746	2017	CFRACR00093**C	0.45	40.014621	-82.989157	HUDSON	ST	PONTIAC	ST
1714	20176164967	2017	MFRAMR00121**C	0.19	40.027335	-82.960775	AGLER	RD	SUWANEE	RD
1715	20176164980	2017	CFRACR00075**C	0	40.021046	-82.964849	CLEVELAND	AV	ABERDEEN	AVE
1716	20176164982	2017	CFRACR00322**C	1.55	40.031127	-82.960414	OAKLAND PARK	AV	LUPO	CT
1717	20176165074	2017	MFRAMR01639**C	0.46	40.017464	-82.988722	PONTIAC	ST	AKOLA	AVE
1718	20176165853	2017	CFRACR00522**C	2.04	40.023482	-82.981475	MCGUFFEY	RD	WEBER	RD
1719	20176166022	2017	SFRASR00003**C	19.38	40.013656	-82.967399	CLEVELAND	AV	HUDSON	ST
1720	20176166549	2017	SFRASR00003**C	19.51	40.015467	-82.966292	CLEVELAND	AV	REPUBLIC	AVE
1721	20176166644	2017	MFRAMR01042**C	1.23	40.025855	-82.983655	HOWEY	RD	COMO	AVE
1722	20176166654	2017	CFRACR00603**C	1.41	40.00027	-82.974873	17TH	AV	BROOKS	AVE
1723	20176168266	2017	MFRAMR00969**C	2.57	40.026393	-82.978146	HAMILTON	AV	SANDLIN	AVE
1724	20176168286	2017	SFRASR00003**C	19.37	40.01352	-82.967484	CLEVELAND	AV	HUDSON	ST
1725	20176168565	2017	CFRACR00093**C	0.93	40.014212	-82.980205	HUDSON	ST	LEXINGTON	AVE

1726	20176168677	2017	MFRAMR01392**C	0.5	40.019894	-82.972009	MINNESOTA	AV	DRESDEN	ST
1727	20176168726	2017	SFRASR00003**C	19.39	40.013806	-82.967307	CLEVELAND	AV	HUDSON	ST
1728	20176168914	2017	MFRAMR01158**C	0	40.032575	-82.992493	KIMBERLY	AV	OAKLAND PARK	AVE
1729	20176169042	2017	SFRASR00003**C	17.8	39.993704	-82.981703	CLEVELAND	AV	11TH	AVE
1730	20176169293	2017	MFRAMR00122**C	0.1	40.017565	-82.99098	AKOLA	AV	AUDUBON	RD
1731	20176169562	2017	CFRACR00075**C	0.71	40.031294	-82.96404	CLEVELAND	AV	OAKLAND PARK	AVE
1732	20176169570	2017	MFRAMR00691**C	1.68	40.030448	-82.984737	BROADWAY	ST	HOWEY	RD
1733	20176169613	2017	MFRAMR00729**C	0.53	40.005301	-82.969918	23RD	AV	GLADSTONE	AVE
1734	20176169699	2017	MFRAMR00729**C	0.53	40.005301	-82.969918	23RD	AV	GLADSTONE	AVE
1735	20176169927	2017	CFRACR00523**C	3.06	40.030666	-82.99121	NORTH BROADWAY	ST	REIS	AVE
1736	20176170596	2017	CFRACR00603**C	1.13	40.000512	-82.979957	17TH	AV	HAMILTON	AVE
1737	20176170767	2017	MFRAMR01684**C	0.57	40.032082	-82.991311	REIS	AV	OAKLAND PARK	AVE
1738	20176171596	2017	MFRAMR00688**C	0.62	40.002528	-82.97914	19TH	AV	HAMILTON	AVE
1739	20176171614	2017	SFRASR00003**C	19.56	40.016101	-82.965878	CLEVELAND	AV	BRIARWOOD	AVE
1740	20176171656	2017	SFRASR00003**C	19.38	40.013656	-82.967399	HUDSON	ST	CLEVELAND	AVE
1741	20176172495	2017	SFRASR00003**C	17.79	39.993622	-82.981789	CLEVELAND	AV	11TH	AVE
1742	20176172658	2017	SFRASR00003**C	18.82	40.006406	-82.971855	CLEVELAND	AV	24TH	AVE
1743	20176172663	2017	MFRAMR00646**C	0.82	39.997964	-82.98021	14TH	AV	HAMILTON	AVE
1744	20176172672	2017	CFRACR00322**C	1.34	40.031303	-82.964232	OAKLAND PARK	AV	CLEVELAND	AVE
1745	20176172673	2017	CFRACR00075**C	0.12	40.022745	-82.964741	CLEVELAND	AV	WEBER	RD
1746	20176173029	2017	SFRASR00003**C	17.75	39.993295	-82.982131	CLEVELAND	AV	BONHAM	AVE
1747	20176173289	2017	CFRACR00518**C	2.39	40.022903	-82.969582	WEBER	RD	BREMEN	ST
1748	20176173937	2017	SFRASR00003**C	17.8	39.993704	-82.981703	11TH	AV	CLEVELAND	AVE
1749	20176174068	2017	MFRAMR00948**C	0.43	40.019843	-82.967674	GREENWICH	ST	MINNESOTA	AVE
1750	20176174455	2017	MFRAMR01221**C	1.65	40.016846	-82.98048	LEXINGTON	AV	BRIARWOOD	AVE
1751	20176174527	2017	SFRASR00003**C	19.27	40.012151	-82.968316	CLEVELAND	AV	KENMORE	RD
1752	20176174807	2017	MFRAMR00948**C	0	40.013684	-82.967997	GREENWICH	ST	HUDSON	ST
1753	20176174815	2017	CFRACR00322**C	1.12	40.031496	-82.968453	OAKLAND PARK	AV	OAKLAWN	ST
1754	20176174913	2017	MFRAMR00969**C	2.19	40.021276	-82.978223	HAMILTON	AV	ABERDEEN	AVE
1755	20176174948	2017	CFRACR00322**C	0.54	40.032031	-82.979436	OAKLAND PARK	AV	KARL	RD
1756	20176175718	2017	MFRAMR01035**C	0.04	40.015353	-82.992772	HOMECROFT	DR	HUDSON	ST
1757	20176176530	2017	CFRACR00075**C	0.71	40.031294	-82.96404	CLEVELAND	AV	OAKLAND PARK	AVE
1758	20176176531	2017	CFRACR00322**C	1.35	40.031294	-82.96404	OAKLAND PARK	AV	CLEVELAND	AVE
1759	20176176851	2017	MFRAMR00969**C	2.26	40.022297	-82.978146	HAMILTON	AV	MANCHESTER	AVE
1760	20176176852	2017	SFRASR00003**C	19.82	40.019522	-82.965002	CLEVELAND	AV	MINNESOTA	AVE
1761	20176176949	2017	MFRAMR00899**C	0.3	40.019086	-82.9766	GENESSEE	AV	ONTARIO	ST
1762	20176177081	2017		0	39.99329	-82.98237	CLEVELAND	AV	11TH	AVE
1763	20176177083	2017	MFRAMR00646**C	0.82	39.997964	-82.98021	14TH	AV	HAMILTON	AVE
1764	20176177616	2017	CFRACR00093**C	0.99	40.014157	-82.979008	HUDSON	ST	HAMILTON	AVE
1765	20176178776	2017	MFRAMR01042**C	0.22	40.010253	-82.984938	HOWEY	RD	MAYNARD	AVE
1766	20176179505	2017	CFRACR00518**C	2.39	40.022903	-82.969582	WEBER	RD	BREMEN	ST
1767	20176179513	2017	CFRACR00093**C	0.57	40.01452	-82.986938	HUDSON	ST	HIAWATHA PARK	DR
1768	20176179514	2017	MFRAMR00207**C	0.44	40.020869	-82.987502	AZELDA	ST	ALAMO	AVE
1769	20176179747	2017	CFRACR00322**C	1.35	40.031294	-82.96404	OAKLAND PARK	AV	CLEVELAND	AVE
1770	20176179953	2017	CFRACR00523**C	3.02	40.030732	-82.991981	BROAD	WA	REIS	AVE
1771	20176179954	2017	CFRACR00518**C	1.93	40.023291	-82.978076	WEBER	RD	HAMILTON	RD
1772	20176180304	2017	SFRASR00003**C	18.13	39.99754	-82.977659	CLEVELAND	AV	WINDSOR	AVE
1773	20176181132	2017	MFRAMR00336**C	0.14	39.994237	-82.976534	BROOKS	AV	CHITTENDEN	AVE
1774	20176181138	2017	CFRACR00518**C	1.71	40.02351	-82.982263	WEBER	RD	GRASMERE	AVE
1775	20176181568	2017	MFRAMR01684**C	0.6	40.032539	-82.991283	REIS	AV	OAKLAND PARK	AVE
1776	20176181690	2017	CFRACR00518**C	1.44	40.023696	-82.98734	WEBER	RD	AZELDA	ST
1777	20176181713	2017	SFRASR00003**C	19.38	40.013656	-82.967399	CLEVELAND	AV	HUDSON	ST
1778	20176181714	2017	SFRASR00003**C	18.89	40.00723	-82.971331	CLEVELAND	AV	25TH	AVE
1779	20176181719	2017	CFRACR00322**C	0.54	40.032031	-82.979436	OAKLAND PARK	AV	KARL	RD

1780	20176182390	2017	CFRACR00075**C	0.18	40.023659	-82.964662	CLEVELAND	AV	MELROSE	AVE
1781	20176182440	2017	SFRASR00003**C	19.99	40.022036	-82.963973	WESTERVILLE	RD	DENUNE	AVE
1782	20176183338	2017	CFRACR00603**C	1.33	40.000348	-82.976318	17TH	AV	ALLEY WEST OF CLEVELAND	AVE
1783	20176183371	2017	MFRAMR01581**C	0.4	40.020404	-82.98957	OSCEOLA	AV	ALAMO	AVE
1784	20176183851	2017	CFRACR00093**C	0.53	40.014557	-82.98776	HUDSON	ST	AZELDA	ST
1785	20176184245	2017	MFRAMR02182**C	0.44	40.02777	-82.985375	WELDON	AV	HIAWATHA	ST
1786	20176184287	2017	CFRACR00518**C	1.63	40.02358	-82.983824	WEBER	RD	HOWEY	RD
1787	20176184364	2017	SFRASR00003**C	18.69	40.00462	-82.972939	22ND	AV	CLEVELAND	AVE
1788	20176184911	2017	SFRASR00003**C	18.44	40.001295	-82.975083	CLEVELAND	AV	18TH	AVE
1789	20176184912	2017	CFRACR00075**C	0.12	40.022745	-82.964741	CLEVELAND	AV	WEBER	RD
1790	20176185390	2017	SFRASR00003**C	20.05	40.022673	-82.963479	WESTERVILLE	RD	WEBER	RD
1791	20176186439	2017	SFRASR00003**C	17.81	39.993818	-82.981587	CLEVELAND	AV	11TH	AVE
1792	20176186607	2017	MFRAMR00691**C	1.97	40.030074	-82.979543	BROADWAY	AV	KARL	RD
1793	20176187384	2017	SFRASR00003**C	19.51	40.015467	-82.966292	REPUBLIC	AV	CLEVELAND	AVE
1794	20176187433	2017	MFRAMR00723**C	1.2	40.00294	-82.969924	20TH	AV	GLADSTONE	AVE
1795	20176187434	2017	MFRAMR00631**C	0.9	40.025762	-82.988289	COMO	AV	PONTIAC	ST
1796	20176187618	2017	CFRACR00518**C	2.5	40.022803	-82.967461	WEBER	RD	GREENWICH	ST
1797	20176187657	2017	MFRAMR00771**C	0.34	40.031746	-82.993689	EISENHOWER	RD	KENWORTH	RD
1798	20176187676	2017	CFRACR00518**C	1.75	40.023482	-82.981475	WEBER	RD	MCGUFFEY	RD
1799	20176187732	2017	CFRACR00322**C	0.86	40.031741	-82.973369	OAKLAND PARK	AV	MEDINA	AVE
1800	20176187751	2017	CFRACR00518**C	2.29	40.022989	-82.971399	WEBER	RD	DRESDEN	ST
1801	20176188247	2017	CFRACR00518**C	1.76	40.023475	-82.981284	WEBER	RD	MCGUFFEY	RD
1802	20176188258	2017	CFRACR00518**C	2.15	40.02311	-82.973953	WEBER	RD	MEDINA	AVE
1803	20176188260	2017	CFRACR00093**C	0.57	40.01452	-82.986938	HUDSON	ST	HIAWATHA	ST
1804	20176188412	2017	MFRAMR00969**C	2.11	40.020175	-82.978315	HAMILTON	AV	MINNESOTA	AVE
1805	20176188420	2017	CFRACR00522**C	1.44	40.014726	-82.98146	MCGUFFEY	RD	HUDSON	ST
1806	20176188489	2017	SFRASR00003**C	19.51	40.015467	-82.966292	CLEVELAND	AV	REPUBLIC	AVE
1807	20176188490	2017	CFRACR00522**C	0.1	39.9971	-82.980195	13TH	AV	HAMILTON	AVE
1808	20176188501	2017	CFRACR00603**C	1.04	40.000591	-82.98162	17TH	AV	LEXINGTON	AVE
1809	20176189254	2017	SFRASR00003**C	20.12	40.023578	-82.962795	WESTERVILLE	RD	MELROSE	AVE
1810	20176189385	2017	CFRACR00518**C	2.31	40.022972	-82.971035	WEBER	RD	DRESDEN	ST
1811	20176189950	2017	SFRASR00003**C	18.58	40.003163	-82.973883	CLEVELAND	AV	20TH	AVE
1812	20176190008	2017	SFRASR00003**C	18.23	39.998729	-82.976736	CLEVELAND	AV	15TH	AVE
1813	20176191081	2017	MFRAMR00613**C	0.44	40.009167	-82.97715	DUXBERRY	AV	ONTARIO	ST
1814	20176191275	2017	MFRAMR00613**C	0.7	40.008943	-82.972346	DUXBERRY	AV	DRESDEN	ST
1815	20176191751	2017	CFRACR00093**C	0.58	40.014509	-82.986681	HUDSON	ST	HAWATHA PARK	DR
1816	20176191941	2017	SFRASR00003**C	20.29	40.025707	-82.961133	WESTERVILLE	RD	SUWANEE	RD
1817	20176191944	2017	CFRACR00093**C	1.35	40.013883	-82.972408	HUDSON	ST	DRESDEN	ST
1818	20176192001	2017	SFRASR00003**C	18.63	40.003836	-82.973423	CLEVELAND	AV	21ST	AVE
1819	20176192003	2017	CFRACR00522**C	0.331	40.00052	-82.979957	17TH	AV	LEXINGTON	AVE
1820	20176192005	2017	SFRASR00003**C	20	40.022142	-82.963891	WESTERVILLE	RD	DENUNE	AVE
1821	20176192774	2017	CFRACR00603**C	1.04	40.000591	-82.98162	17TH	AV	LEXINGTON	AVE
1822	20176193266	2017	CFRACR00522**C	1.47	40.015193	-82.981479	MCGUFFEY	RD	LORETTA	AVE
1823	20176194437	2017	MFRAMR00197**C	0	40.014705	-82.991058	AUDUBON	RD	HUDSON	ST
1824	20176194518	2017	MFRAMR00613**C	0.43	40.009172	-82.977337	DUXBERRY	AV	ONTARIO	ST
1825	20176194526	2017	SFRASR00003**C	17.92	39.995069	-82.980305	CLEVELAND	AV	CHITTENDEN	AVE
1826	20176194543	2017	CFRACR00522**C	2.46	40.029556	-82.980836	MCGUFFEY	AL	NORTH BROADWAY	RD
1827	20176194554	2017	CFRACR00523**C	2.93	40.030881	-82.993732	BROADWAY	ST	EISENHOWER	RD
1828	20176194577	2017	MFRAMR00723**C	1.128	40.003005	-82.9711	20TH	AV	GLADSTONE	AVE
1829	20176194585	2017	MFRAMR01042**C	1.16	40.024849	-82.983748	HOWEY	RD	WEBER	RD
1830	20176194659	2017	MFRAMR01463**C	1.023	40.004388	-82.982991	21ST	AV	JEFFERSON	AVE
1831	20176194662	2017	CFRACR00518**C	2.27	40.023006	-82.971762	WEBER	RD	DRESDEN	ST
1832	20176194707	2017	CFRACR00093**C	0.44	40.014627	-82.989314	HUDSON	AV	PONTIAC	ST
1833	20176195067	2017		0	40.0047	-82.969685	22ND	AV	CLEVELAND	AVE

1834	20176195391	2017	MFRAMR02182**C	1.44	40.026922	-82.967055	WELDON	AV	GREENWICH	ST
1835	20176195852	2017	SFRASR00003**C	17.76	39.993377	-82.982046	CLEVELAND	AV	BONHAM	AVE
1836	20176195978	2017	MFRAMR01639**C	0.54	40.018617	-82.988644	PONTIAC	ST	AKOLA	AVE
1837	20176197483	2017	MFRAMR01103**C	0.211	40.030236	-82.979714	BROADWAY	AV	KARL	RD
1838	20176197485	2017	CFRACR00518**C	1.51	40.023684	-82.986079	WEBER	RD	HIAWATHA	ST
1839	20176197487	2017	SFRASR00003**C	19.38	40.013656	-82.967399	HUDSON	ST	CLEVELAND	AVE
1840	20176198127	2017	SFRASR00003**C	19.77	40.018789	-82.965043	CLEVELAND	AV	GENESSEE	AVE
1841	20176198758	2017	CFRACR00518**C	2.64	40.022745	-82.964741	WEBER	RD	CLEVELAND	AVE
1842	20176198762	2017	MFRAMR01269**C	0.64	40.014771	-82.972388	LORETTA	AV	DRESDEN	ST
1843	20176198765	2017	CFRACR00322**C	1.35	40.031294	-82.96404	OAKLAND PARK	AV	CLEVELAND	AVE
1844	20176198938	2017	MFRAMR01687**C	0.36	40.015796	-82.974581	REPUBLIC	AV	MEDINA	AVE
1845	20176198949	2017	CFRACR00093**C	0.63	40.01447	-82.985741	HUDSON	ST	ATWOOD	TER
1846	20176198951	2017	CFRACR00093**C	0.34	40.014712	-82.991249	HUDSON	ST	AUDOBON	RD
1847	20176200060	2017	CFRACR00322**C	0.75	40.031835	-82.975495	OAKLAND PARK	AV	ONTARIO	ST
1848	20176200155	2017		0	40.00672	-82.97544	24TH	AV		
1849	20176200582	2017	MFRAMR00594**C	1.32	40.026955	-82.970943	DRESDEN	ST	WELDON	AVE
1850	20176200661	2017	CFRACR00518**C	2.15	40.02311	-82.973953	WEBER	RD	MEDINA	AVE
1851	20176200776	2017	MFRAMR01639**C	0.87	40.023316	-82.988325	PONTIAC	ST	WEBER	RD
1852	20176200782	2017	CFRACR00518**C	1.7	40.023517	-82.982461	WEBER	RD	GRASMERE	AVE
1853	20176200783	2017	CFRACR00603**C	1.04	40.000591	-82.98162	17TH	AV	LEXINGTON	AVE
1854	20176200784	2017	SFRASR00003**C	19.38	40.013656	-82.967399	CLEVELAND	AV	HUDSON	ST
1855	20176200936	2017	MFRAMR00207**C	0.05	40.015271	-82.987745	AZELDA	ST	HUDSON	ST
1856	20176201068	2017	SFRASR00003**C	18.36	40.000324	-82.975742	CLEVELAND	AV	E17TH	AVE
1857	20176201200	2017	CFRACR00518**C	2.18	40.023084	-82.973405	WEBER	RD	MEDINA	AVE
1858	20176201248	2017	SFRASR00003**C	18.11	39.997327	-82.977872	CLEVELAND	AV	WINDSOR	AVE
1859	20176201338	2017	SFRASR00003**C	18.9	40.007365	-82.971248	CLEVELAND	AV	25TH	AVE
1860	20176201416	2017	SFRASR00003**C	17.92	39.995069	-82.980305	CLEVELAND	AV	CHITTENDEN	AVE
1861	20176201670	2017	SFRASR00003**C	18.23	39.998729	-82.976736	CLEVELAND	AV	15TH	AVE
1862	20176201789	2017	MFRAMR00643**C	1.101	39.998475	-82.97494	15TH	AV	BROOKS	AVE
1863	20176202359	2017	CFRACR00522**C	1.38	40.013815	-82.981451	MCGUFFEY	RD	HUDSON	ST
1864	20176203735	2017	CFRACR00093**C	1.47	40.01378	-82.97021	HUDSON	ST	BREMEN	ST
1865	20176204614	2017	SFRASR00003**C	19.99	40.022036	-82.963973	DENUNE	RD	WESTERVILLE	RD
1866	20176204695	2017	CFRACR00075**C	0.4	40.02679	-82.964404	CLEVELAND	AV	WELDON	AVE
1867	20176208913	2017	MFRAMR01103**C	0.03	40.027904	-82.97896	KARL	RD	WELDON	AVE
1868	20176209161	2017	MFRAMR01007**C	0.98	40.023978	-82.986059	HIAWATHA	ST	WEBER	RD
1869	20177005514	2017	SFRASR00003**C	20.42	40.027426	-82.959889			AGLER	RD
1870	20177015557	2017	SFRASR00003**C	20.42	40.027426	-82.959889			AGLER	RD
1871	20177016578	2017	SFRASR00003**C	20.42	40.027426	-82.959889			AGLER	RD
1872	20177022541	2017	SFRASR00003**C	20.42	40.027426	-82.959889	WESTERVILLE	RD	AGLER	RD
1873	20177022543	2017	CFRACR00075**C	0.76	40.03202	-82.963978	CLEVELAND	AV	DUNEDIN	AVE
1874	20177030073	2017	SFRASR00003**C	20.42	40.027426	-82.959889			AGLER	RD
1875	20177033646	2017	CFRACR00075**C	0.76	40.03202	-82.963978	CLEVELAND	AV	DUNEDIN	RD
1876	20177039110	2017	SFRASR00003**C	20.42	40.027426	-82.959889			AGLER	RD
1877	20177059208	2017	SFRASR00003**C	20.42	40.027426	-82.959889			AGLER	RD
1878	20177060446	2017	SFRASR00003**C	20.42	40.027426	-82.959889			AGLER	RD

Appendix C: Subarea Exhibits

HILLTOP West North Hilltop | Existing

DRAFT

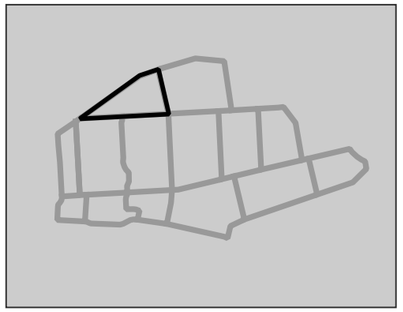

LEGEND

- 85th Percentile*
- Hilltop 311 Records
- Existing Sidewalk

Existing Traffic Calming Devices

- Chicane
- Median
- Traffic Circle
- Speed Hump
- Intersection Speed Table
- School Flashing Signals
- High Visibility Crosswalk Markings

Destinations

- School
- Community Center
- Park

Proposed Yield Streets

- Proposed Yield Streets
- One-Way Streets

*Posted speed 25 mph

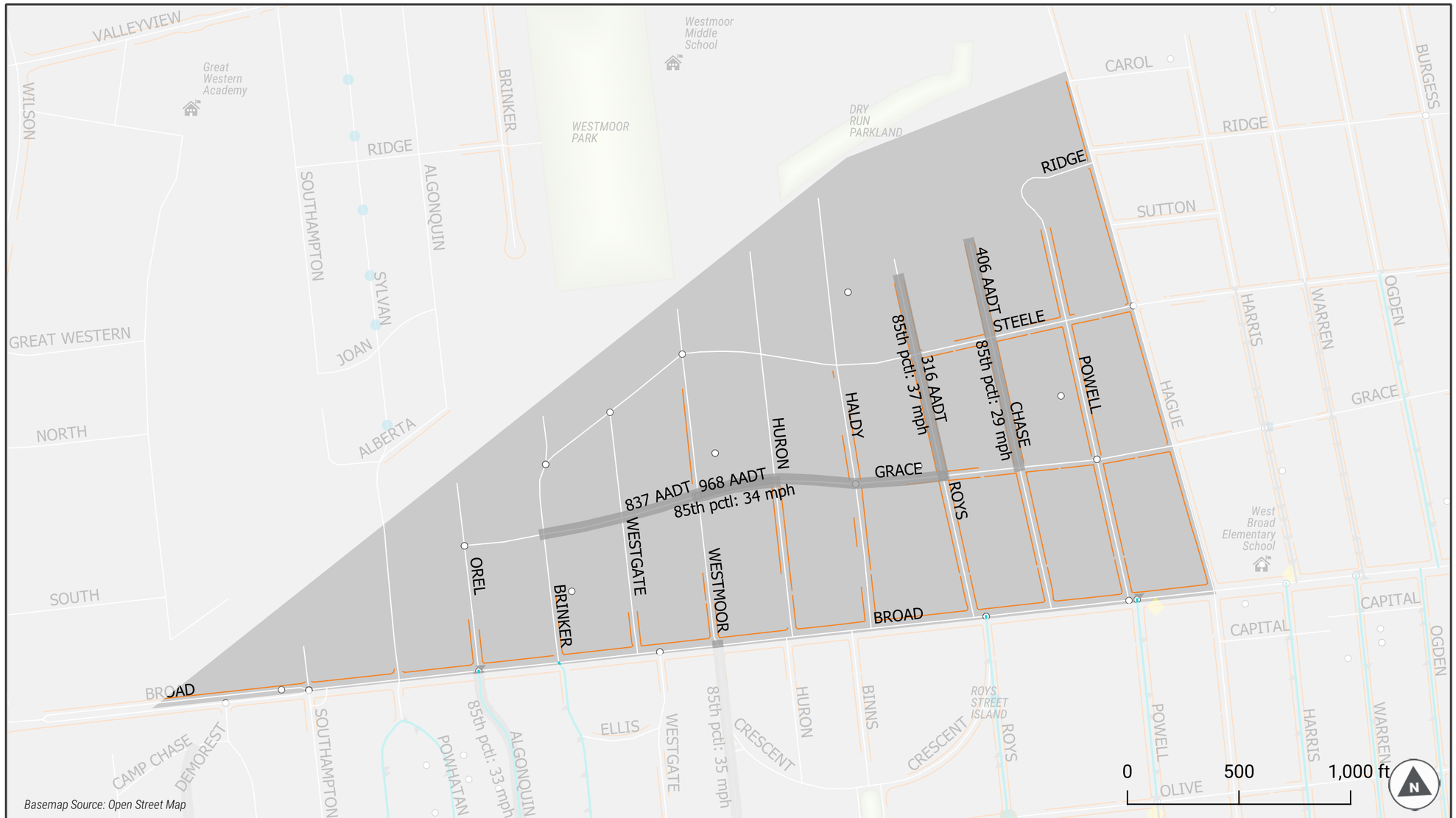

Street Name	Posted Speed	85th Percentile Speed	% Over 30 MPH	% Over 40 MPH	# Over 30 MPH	# Over 40 MPH
Grace St	25	33.86	27%	7%	892	229
Chase Ave	25	28.65	12%	5%	72	30
Roys Ave	25	36.53	22%	13%	68	30

Subarea Name	Crashes/MI (2018)	Crashes/MI (2017)	Crashes/MI (2016)
West North Hilltop	5.26	6.77	5.51

TOOLE DESIGN

Lawhon & Associates, Inc

TranSystems

HILLTOP East North Hilltop | Existing

DRAFT

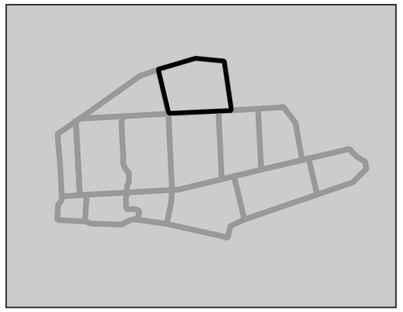

LEGEND

- 85th Percentile*
- Hilltop 311 Records
- Existing Sidewalk

Existing Traffic Calming Devices

- Chicane
- Median
- Traffic Circle
- Speed Hump
- Intersection Speed Table
- School Flashing Signals
- High Visibility Crosswalk Markings

Destinations

- School
- Community Center
- Park

Proposed Yield Streets

- Proposed Yield Streets
- One-Way Streets

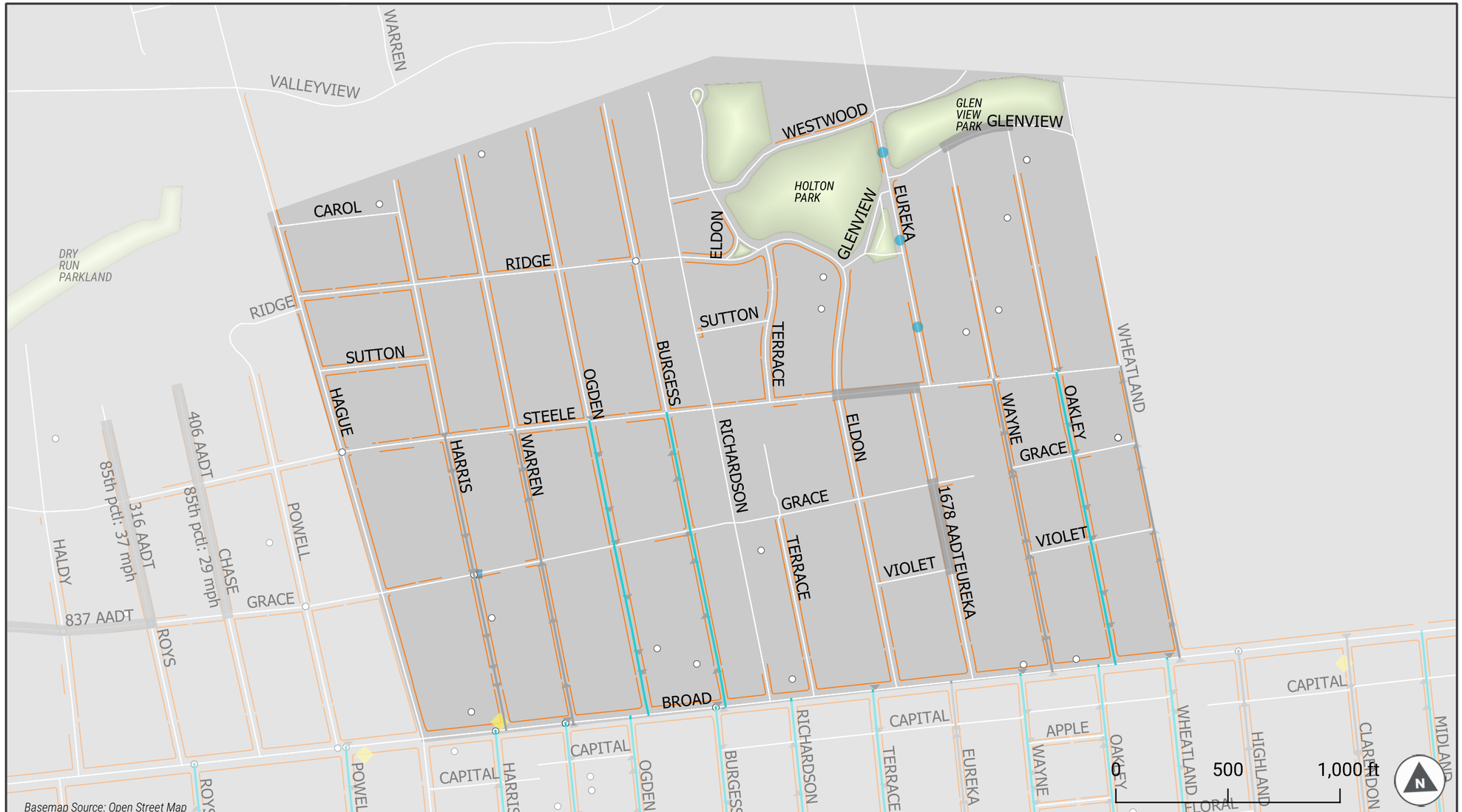

Street Name	Posted Speed	85th Percentile Speed	% Over 30 MPH	% Over 40 MPH	# Over 30 MPH	# Over 40 MPH
Eureka Ave	25	36.09	36%	9%	554	280
Steele Ave	25	29.75	14%	4%	164	94
Glenview Blvd	25	33.02	22%	11%	214	162

Subarea Name	Crashes/MI (2018)	Crashes/MI (2017)	Crashes/MI (2016)
East North Hilltop	4.23	4.36	5.81

TOOLE DESIGN

Lawhon & Associates, Inc

TranSystems

*Posted speed 25 mph

HILLTOP West Westgate | Existing

DRAFT

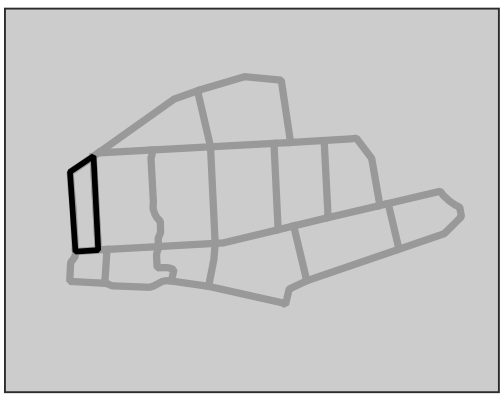

LEGEND

- 85th Percentile*
- Hilltop 311 Records
- Existing Sidewalk

Existing Traffic Calming Devices

- Chicane
- Median
- Traffic Circle
- Speed Hump
- Intersection Speed Table
- School Flashing Signals
- High Visibility Crosswalk Markings

Destinations

- School
- Community Center
- Park

Proposed Yield Streets

- Proposed Yield Streets
- One-Way Streets

*Posted speed 25 mph

Street Name	Posted Speed	85th Percentile Speed	% Over 30 MPH	% Over 40 MPH	# Over 30 MPH	# Over 40 MPH
Derrer Rd	25	35.02	39%	6%	944	134
Josephine Ave	25	34.92	34%	8%	320	81
Wicklow Rd	25	33.99	24%	8%	155	51

Subarea Name	Crashes/MI (2018)	Crashes/MI (2017)	Crashes/MI (2016)
West Westgate	1.63	0.41	0.41

TOOLE DESIGN

Lawhon & Associates, Inc.

TranSystems

HILLTOP Central Westgate | Existing

DRAFT

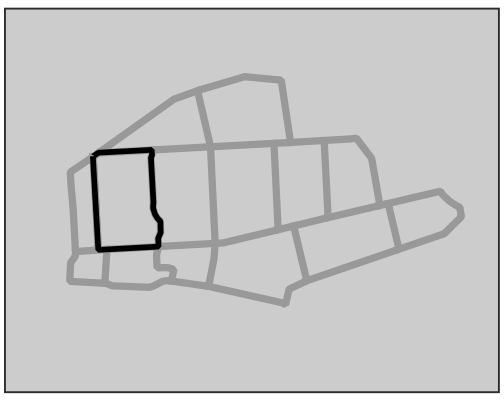

LEGEND

- 85th Percentile*
- Hilltop 311 Records
- Existing Sidewalk

Existing Traffic Calming Devices

- Chicane
- Median
- Traffic Circle
- Speed Hump
- Intersection Speed Table
- School Flashing Signals
- High Visibility Crosswalk Markings

Destinations

- School
- Community Center
- Park

Proposed Yield Streets

- Proposed Yield Streets
- One-Way Streets

*Posted speed 25 mph

Street Name	Posted Speed	85th Percentile Speed	% Over 30 MPH	% Over 40 MPH	# Over 30 MPH	# Over 40 MPH
S Sylvan Ave	25	28.09	7%	2%	54	14
Powhatan Ave	25	32.45	22%	4%	79	16
S Brinker Ave	25	31.61	21%	2%	74	7
Demorest Rd	25	36.16	40%	8%	854	172
S Alongquin Ave	25	33	21%	8%	97	36

Subarea Name	Crashes/MI (2018)	Crashes/MI (2017)	Crashes/MI (2016)
Central Westgate	3.34	3.18	3.34

TOOLE DESIGN

Lawhon & Associates, Inc.

TranSystems

HILLTOP East Westgate | Existing

DRAFT

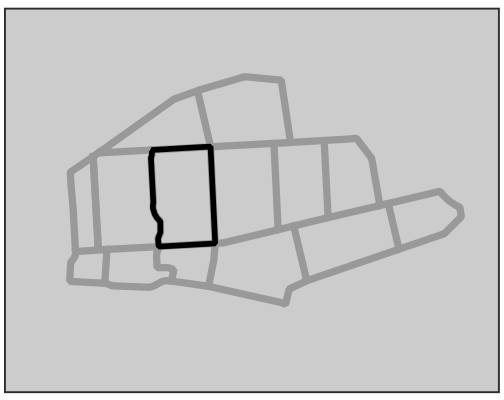

LEGEND

- 85th Percentile*
- Hilltop 311 Records
- Existing Sidewalk

Existing Traffic Calming Devices

- Chicane
- Median
- Traffic Circle
- Speed Hump
- Intersection Speed Table
- School Flashing Signals
- High Visibility Crosswalk Markings

Destinations

- School
- Community Center
- Park

Proposed Yield Streets

- Proposed Yield Streets
- One-Way Streets

*Posted speed 25 mph

Street Name	Posted Speed	85th Percentile Speed	% Over 30 MPH	% Over 40 MPH	# Over 30 MPH	# Over 40 MPH
Powell Ave	25	46.25	53%	19%	28	10
Westmoore Ave	25	34.75	26%	9%	630	224

Subarea Name	Crashes/MI (2018)	Crashes/MI (2017)	Crashes/MI (2016)
East Westgate	2.45	1.88	4.91

TOOLE DESIGN

Lawhon & Associates, Inc.

TranSystems

HILLTOP West Central Hilltop | Existing DRAFT

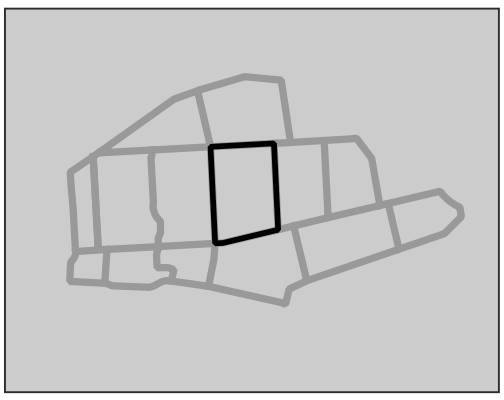

LEGEND

- 85th Percentile*
- Hilltop 311 Records
- Existing Sidewalk

Existing Traffic Calming Devices

- Chicane
- Median
- Traffic Circle
- Speed Hump
- Intersection Speed Table
- School Flashing Signals
- High Visibility Crosswalk Markings

Destinations

- School
- Community Center
- Park

Proposed Yield Streets

- Proposed Yield Streets
- One-Way Streets

*Posted speed 25 mph

Street Name	Posted Speed	85th Percentile Speed	% Over 30 MPH	% Over 40 MPH	# Over 30 MPH	# Over 40 MPH
S Burgess Ave	25	36.38	33%	9%	523	137
Eureka Ave	25	30.63	17%	2%	437	32
Fremont St	25	28.76	11%	4%	152	52
S Harris Ave	25	29.02	9%	1%	191	12
Palmetto St	25	25.39	6%	3%	78	34

Subarea Name	Crashes/MI (2018)	Crashes/MI (2017)	Crashes/MI (2016)
West Central Hilltop	12.45	9.4	11.23

TOOLE DESIGN

Lawhon & Associates, Inc.

TranSystems

HILLTOP East Central Hilltop | Existing DRAFT

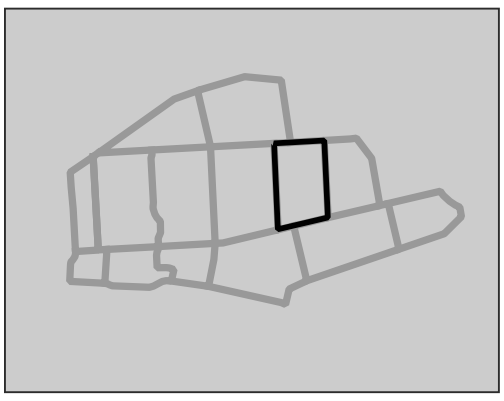

LEGEND

- 85th Percentile*
- Hilltop 311 Records
- Existing Sidewalk

Existing Traffic Calming Devices

- Chicane
- Median
- Traffic Circle
- Speed Hump
- Intersection Speed Table
- School Flashing Signals
- High Visibility Crosswalk Markings

Destinations

- School
- Community Center
- Park

Proposed Yield Streets

- Proposed Yield Streets
- One-Way Streets

*Posted speed 25 mph

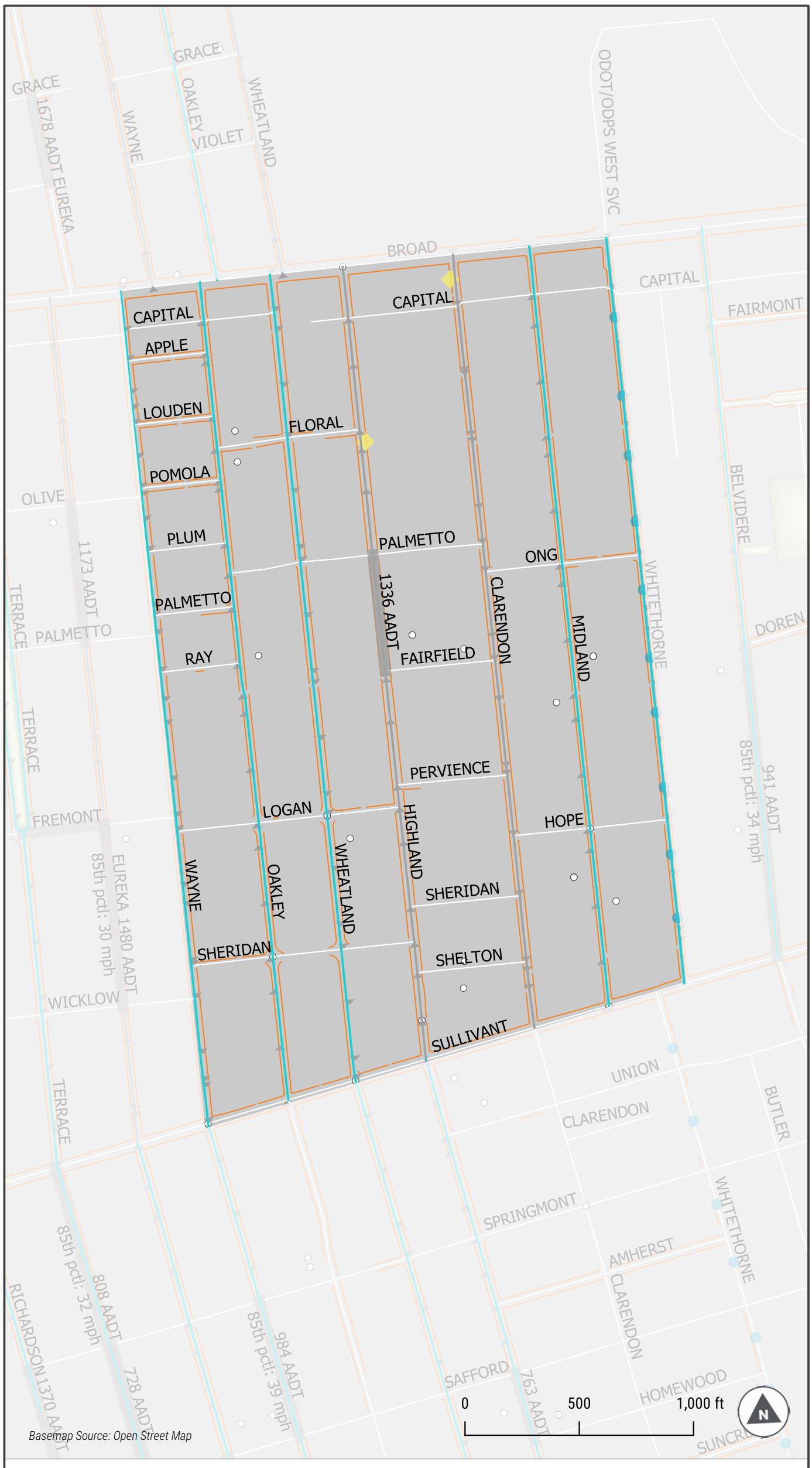

Street Name	Posted Speed	85th Percentile Speed	% Over 30 MPH	% Over 40 MPH	# Over 30 MPH	# Over 40 MPH
Highland Ave	25	34.5	38%	4%	510	48

Subarea Name	Crashes/MI (2018)	Crashes/MI (2017)	Crashes/MI (2016)
East Central Hilltop	7.98	3.9	10.2

TOOLE DESIGN

Lawhon & Associates, Inc.

TranSystems

HILLTOP Wrexhman Park | Existing

DRAFT

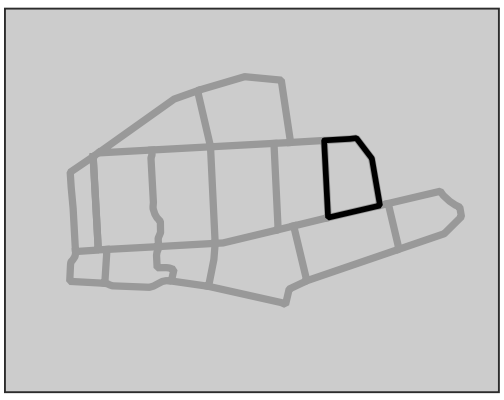

LEGEND

- 85th Percentile*
- Hilltop 311 Records
- Existing Sidewalk

Existing Traffic Calming Devices

- Chicane
- Median
- Traffic Circle
- Speed Hump
- Intersection Speed Table
- School Flashing Signals
- High Visibility Crosswalk Markings

Destinations

- School
- Community Center
- Park

Proposed Yield Streets

- Proposed Yield Streets
- One-Way Streets

*Posted speed 25 mph

Street Name	Posted Speed	85th Percentile Speed	% Over 30 MPH	% Over 40 MPH	# Over 30 MPH	# Over 40 MPH
Belvidere Ave	25	33.56	30%	3%	280	24
Wrexham Ave	25	34.39	27%	9%	216	72
Lechner Ave	25	34.78	35%	5%	378	57
Columbian Ave	25	30.65	17%	2%	79	11

Subarea Name	Crashes/MI (2018)	Crashes/MI (2017)	Crashes/MI (2016)
Wrexham Park	6.4	6.93	6.93

TOOLE DESIGN

Lawhon & Associates, Inc.

TranSystems

HILLTOP Holly Hill | Existing

DRAFT

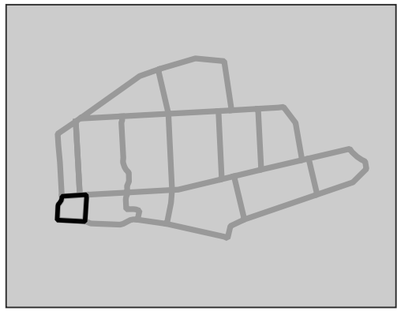

LEGEND

- 85th Percentile*
- Hilltop 311 Records
- Existing Sidewalk

Existing Traffic Calming Devices

- Chicane
- Median
- Traffic Circle
- Speed Hump
- Intersection Speed Table
- School Flashing Signals
- High Visibility Crosswalk Markings

Destinations

- School
- Community Center
- Park

Proposed Yield Streets

- Proposed Yield Streets
- One-Way Streets

*Posted speed 25 mph

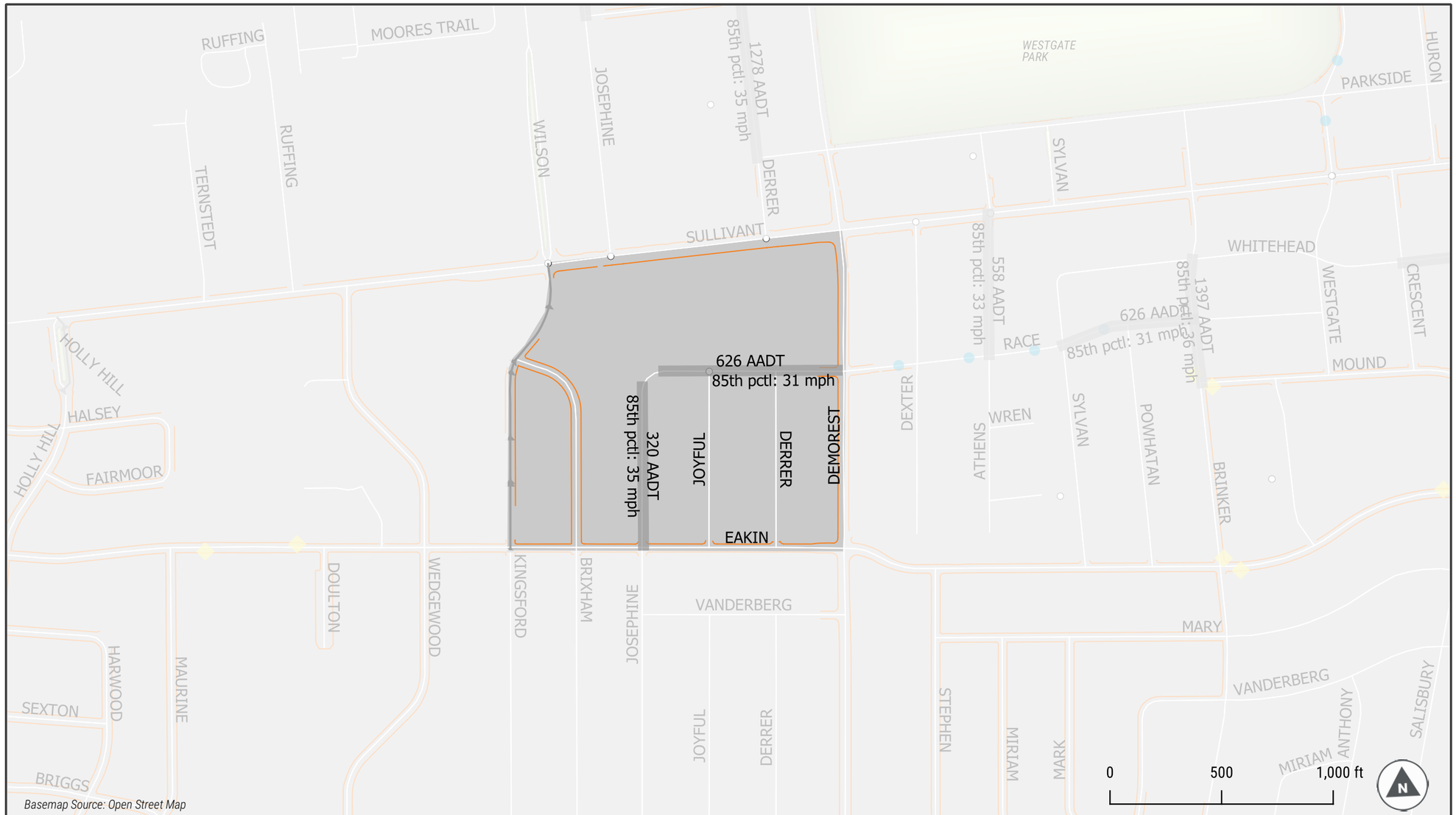

Street Name	Posted Speed	85th Percentile Speed	% Over 30 MPH	% Over 40 MPH	# Over 30 MPH	# Over 40 MPH
Race St	25	34.79	22%	12%	78	43
Josephine Ave	25	34.64	21%	12%	48	27

Subarea Name	Crashes/MI (2018)	Crashes/MI (2017)	Crashes/MI (2016)
Holly Hill	3.75	2.5	8.75

TOOLE DESIGN

Lawhon & Associates, Inc

TranSystems

HILLTOP Bishop Ready | Existing

DRAFT

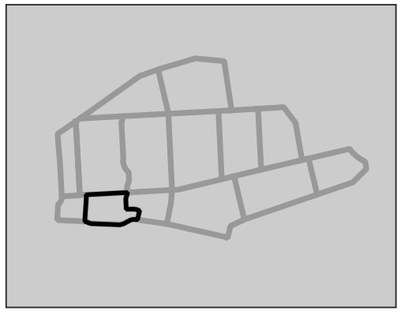

LEGEND

- 85th Percentile*
- Hilltop 311 Records
- Existing Sidewalk

Existing Traffic Calming Devices

- Chicane
- Median
- Traffic Circle
- Speed Hump
- Intersection Speed Table
- School Flashing Signals
- High Visibility Crosswalk Markings

Destinations

- School
- Community Center
- Park

Proposed Yield Streets

- Proposed Yield Streets
- One-Way Streets

*Posted speed 25 mph

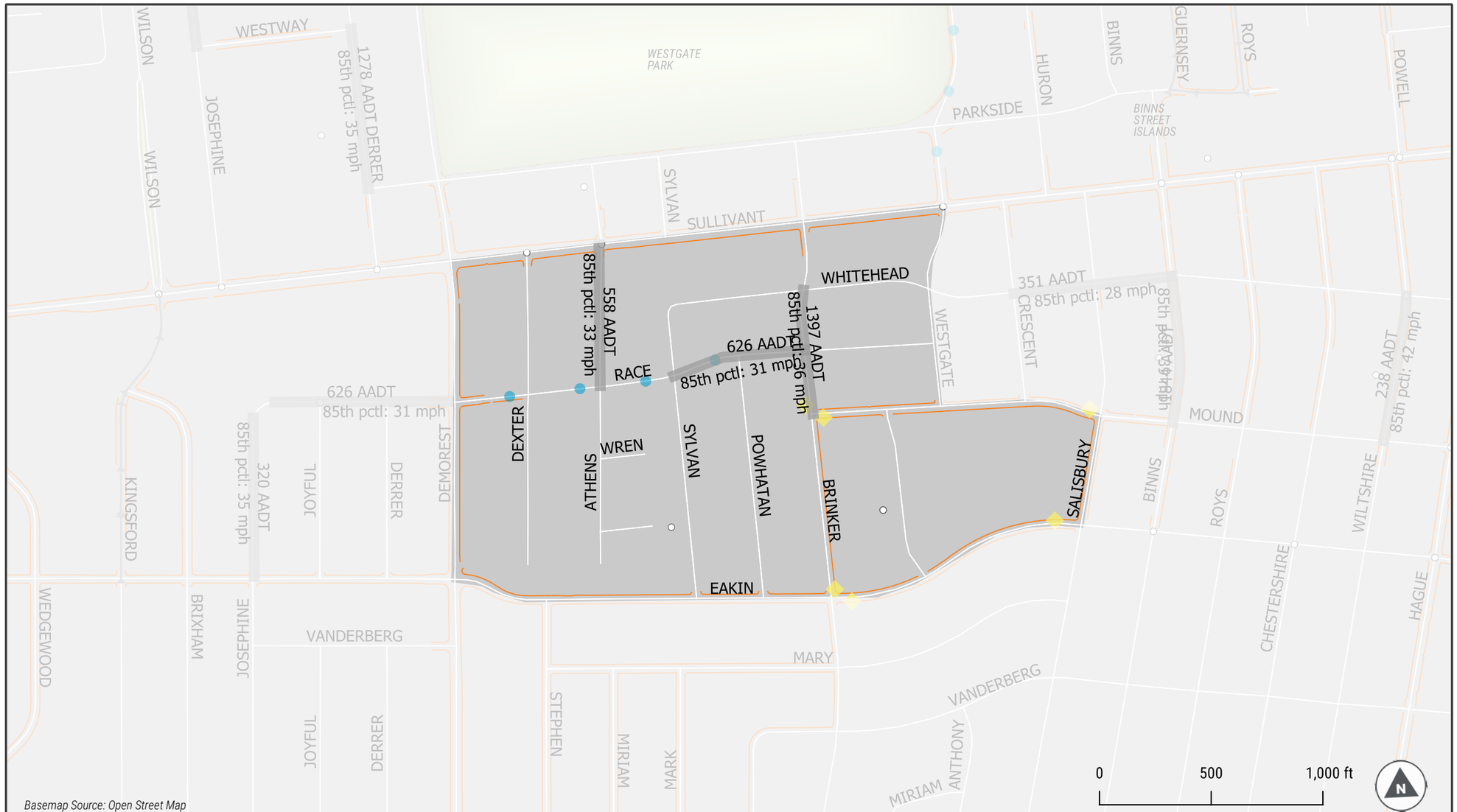

Basemap Source: Open Street Map

Street Name	Posted Speed	85th Percentile Speed	% Over 30 MPH	% Over 40 MPH	# Over 30 MPH	# Over 40 MPH
Athens St	25	32.6	19%	8%	198	84
Race St	25	30.81	16%	7%	90	37
Brinker Ave	25	35.61	31%	10%	570	177

Subarea Name	Crashes/MI (2018)	Crashes/MI (2017)	Crashes/MI (2016)
Bishop Ready	2.35	1.41	2.82

TOOLE DESIGN

Lawhon & Associates, Inc

TranSystems

HILLTOP Wilshire Heights | Existing

DRAFT

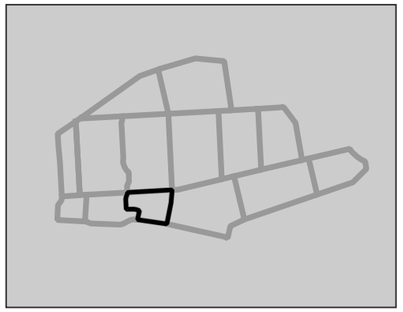

LEGEND

- 85th Percentile*
- Hilltop 311 Records
- Existing Sidewalk

Existing Traffic Calming Devices

- Chicane
- Median
- Traffic Circle
- Speed Hump
- Intersection Speed Table
- School Flashing Signals
- High Visibility Crosswalk Markings

Destinations

- School
- Community Center
- Park

Proposed Yield Streets

- Proposed Yield Streets
- One-Way Streets

*Posted speed 25 mph

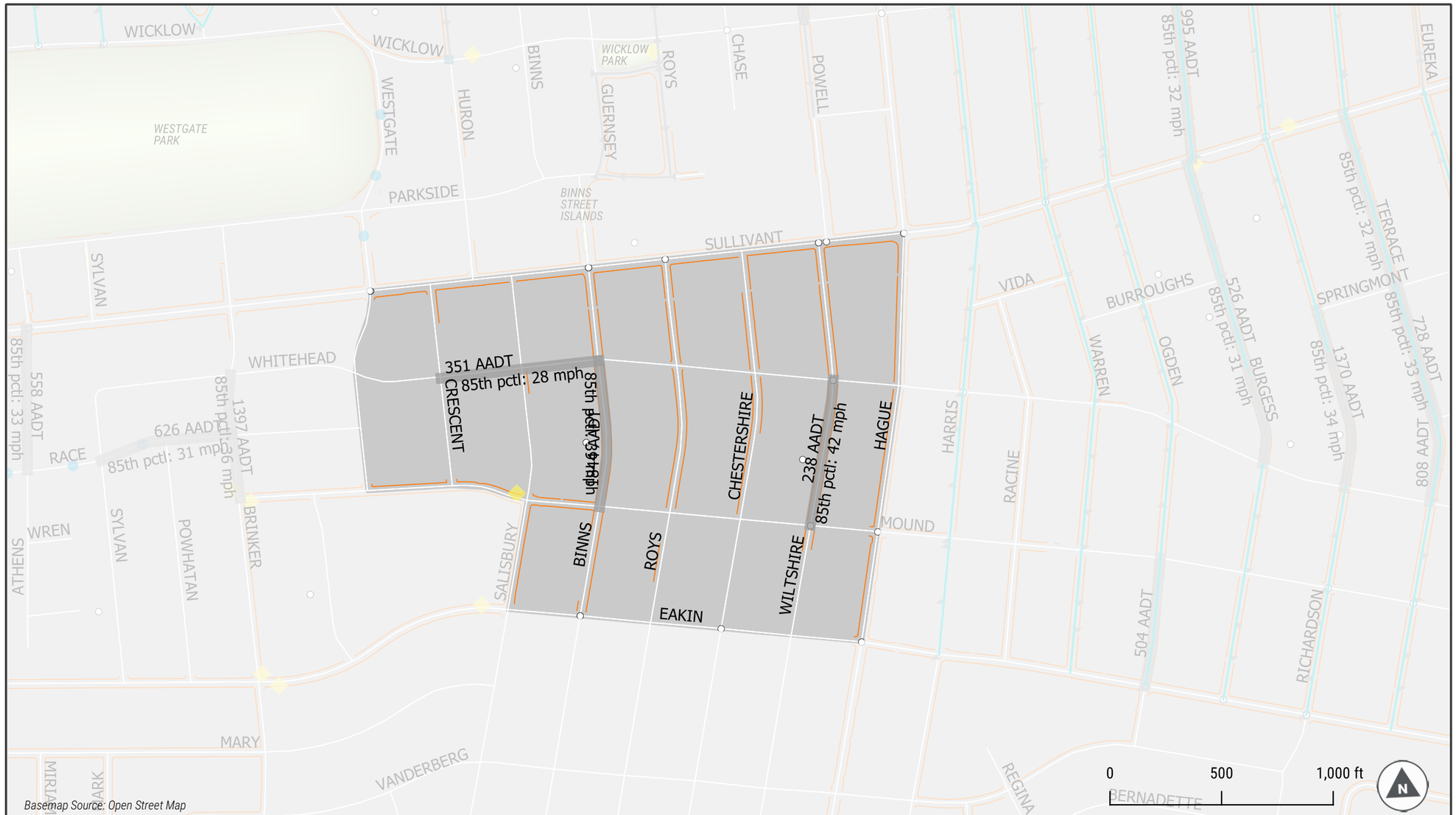

Street Name	Posted Speed	85th Percentile Speed	% Over 30 MPH	% Over 40 MPH	# Over 30 MPH	# Over 40 MPH
Wiltshire Rd	25	41.83	35%	18%	108	52
Whitehead Rd	25	28.25	10%	5%	31	15
Binns Blvd	25	39.01	38%	14%	636	226

Subarea Name	Crashes/MI (2018)	Crashes/MI (2017)	Crashes/MI (2016)
Wilshire Heights	6.69	7.53	5.86

TOOLE DESIGN

Lawhon & Associates, Inc

TranSystems

HILLTOP South Central Hilltop | Existing

DRAFT

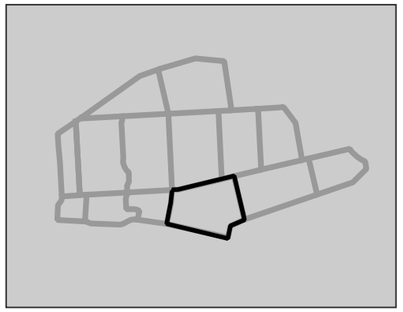

LEGEND

- 85th Percentile*
- Hilltop 311 Records
- Existing Sidewalk

Existing Traffic Calming Devices

- Chicane
- Median
- Traffic Circle
- Speed Hump
- Intersection Speed Table
- School Flashing Signals
- High Visibility Crosswalk Markings

Destinations

- School
- Community Center
- Park

Proposed Yield Streets

- Proposed Yield Streets
- One-Way Streets

*Posted speed 25 mph

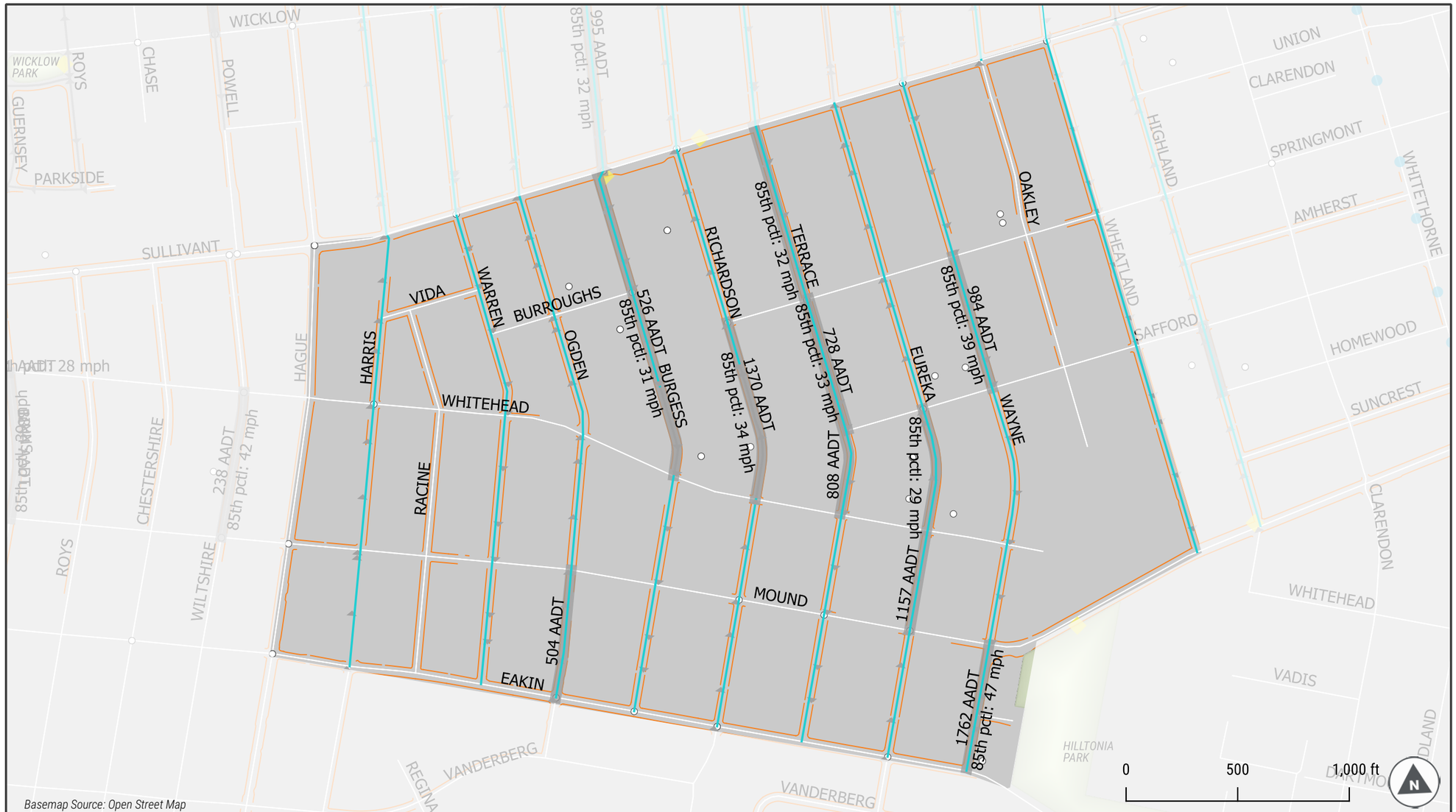

Basemap Source: Open Street Map

Street Name	Posted Speed	85th Percentile Speed	% Over 30 MPH	% Over 40 MPH	# Over 30 MPH	# Over 40 MPH
Wayne Ave	25	44.73	40%	18%	1549	720
Ogden Ave	25	29.51	12%	1%	62	4
Eureka Ave	25	29.34	11%	1%	122	9
Richardson Ave	25	33.53	29%	3%	399	36
S Terrace Ave	25	32.37	23%	3%	333	34
S Burgess Ave	25	30.53	16%	2%	84	8

Subarea Name	Crashes/MI (2018)	Crashes/MI (2017)	Crashes/MI (2016)
South Central Hilltop	10.38	8.57	14.74

TOOLE DESIGN

Lawhon & Associates, Inc.

TranSystems

HILLTOP Hauntz Park | Existing

DRAFT

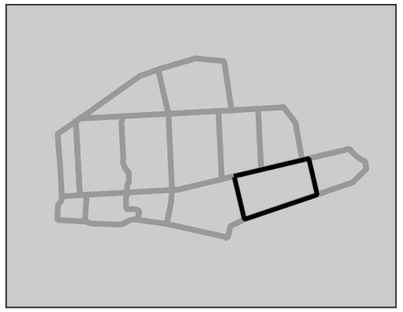

LEGEND

- 85th Percentile*
- Hilltop 311 Records
- Existing Sidewalk

Existing Traffic Calming Devices

- Chicane
- Median
- Traffic Circle
- Speed Hump
- Intersection Speed Table
- School Flashing Signals
- High Visibility Crosswalk Markings

Destinations

- School
- Community Center
- Park

Proposed Yield Streets

- Proposed Yield Streets
- One-Way Streets

Street Name	Posted Speed	85th Percentile Speed	% Over 30 MPH	% Over 40 MPH	# Over 30 MPH	# Over 40 MPH
Highland Ave	25	36.9	41%	10%	296	72
Columbian Ave	25	33.71	24%	10%	178	72
Hilltonia Ave	25	34.73	30%	7%	165	38
Nashoba Ave	25	29.21	12%	5%	86	38

Subarea Name	Crashes/MI (2018)	Crashes/MI (2017)	Crashes/MI (2016)
Hauntz Park	5.9	4.46	4.32

TOOLE DESIGN

Lawhon & Associates, Inc

TranSystems

*Posted speed 25 mph

HILLTOP Hauntz Park I Proposed Traffic Calming Plan

DRAFT

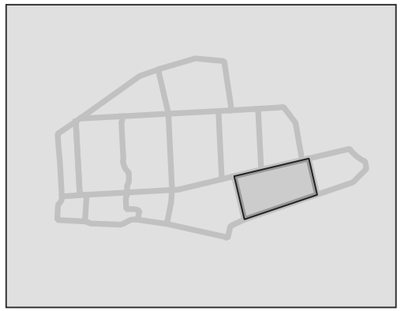

LEGEND

- Existing Sidewalk
- Existing Traffic Signal

Existing Traffic Calming Devices

- Chicane
- Median
- Traffic Circle
- Speed Hump
- Intersection Speed Table
- School Flashing Signals
- High Visibility Crosswalk Markings

Destinations

- School
- Community Center
- Park
- Place of Worship

Proposed Yeild Streets

- Proposed Yield Streets
- One-Way Streets

Proposed Traffic Calming

- Type 1 Gateway
- Type 2 Gateway
- Raised Crosswalk (One leg, E/W connection)
- Speed Hump
- Traffic Circle
- Pinch Point

Street Name	Posted Speed	85th Percentile Speed	% Over 30 MPH	% Over 40 MPH	# Over 30 MPH	# Over 40 MPH
Highland Ave	25	36.9	41%	10%	296	72
Columbian Ave	25	33.71	24%	10%	178	72
Hilltonia Ave	25	34.73	30%	7%	165	38
Nashoba Ave	25	29.21	12%	5%	86	38

Subarea Name	Crashes/MI (2018)	Crashes/MI (2017)	Crashes/MI (2016)
Hauntz Park	5.9	4.46	4.32

TOOLE DESIGN

Lawhon & Associates, Inc

TranSystems

HILLTOP East South Hilltop | Existing

DRAFT

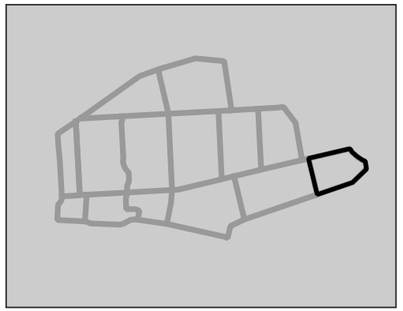

LEGEND

- 85th Percentile*
- Hilltop 311 Records
- Existing Sidewalk

Existing Traffic Calming Devices

- Chicane
- Median
- Traffic Circle
- Speed Hump
- Intersection Speed Table
- School Flashing Signals
- High Visibility Crosswalk Markings

Destinations

- School
- Community Center
- Park

Proposed Yield Streets

- Proposed Yield Streets
- One-Way Streets

*Posted speed 25 mph

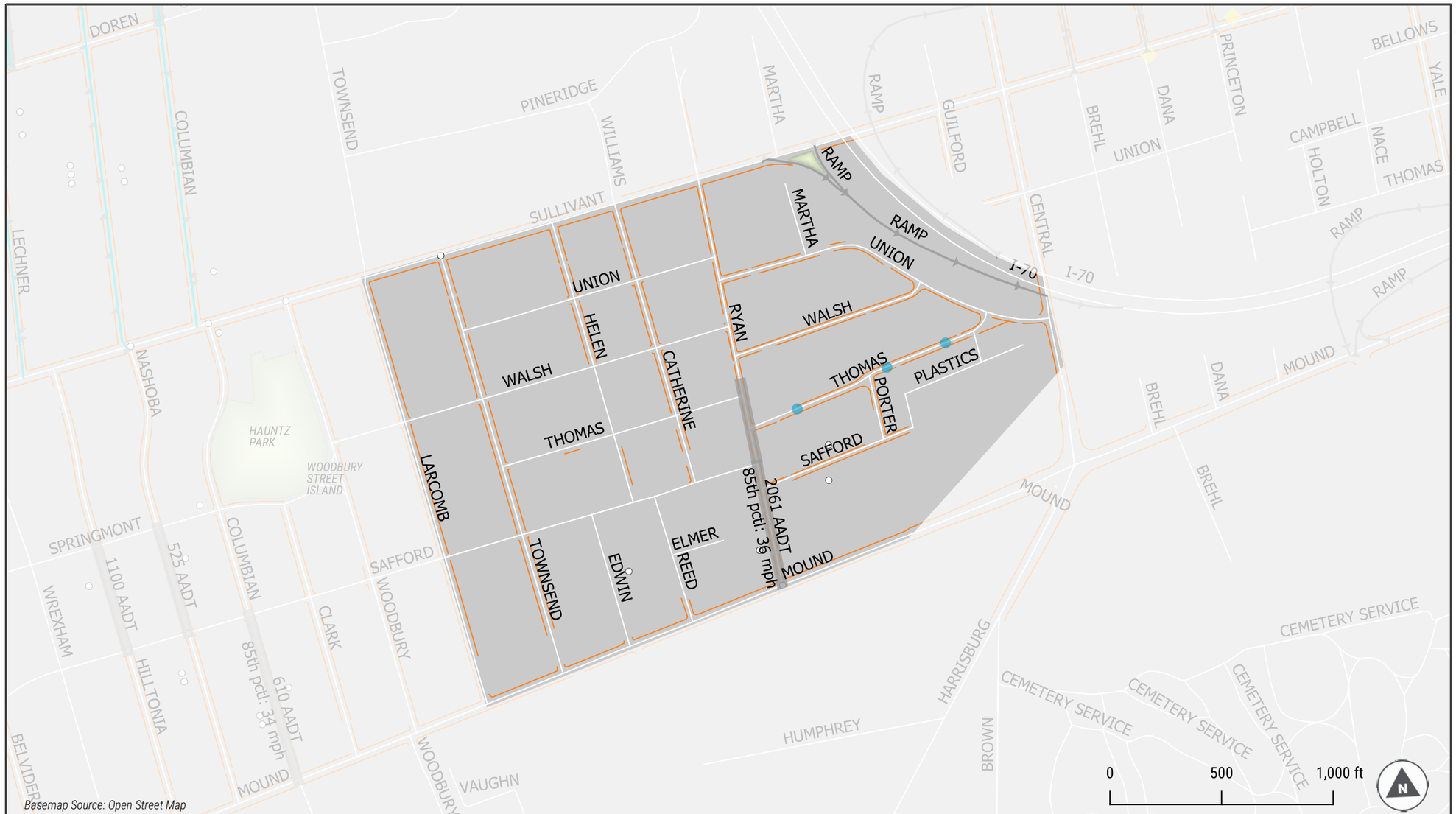

Basemap Source: Open Street Map

Street Name	Posted Speed	85th Percentile Speed	% Over 30 MPH	% Over 40 MPH	# Over 30 MPH	# Over 40 MPH
Ryan Ave	25	31.62	23%	6%	1698	470

Subarea Name	Crashes/MI (2018)	Crashes/MI (2017)	Crashes/MI (2016)
East South Hilltop	3.6	1.66	3.88

TOOLE DESIGN

Lawhon & Associates, Inc

TranSystems

LINDEN Pontiac Park | Existing

DRAFT

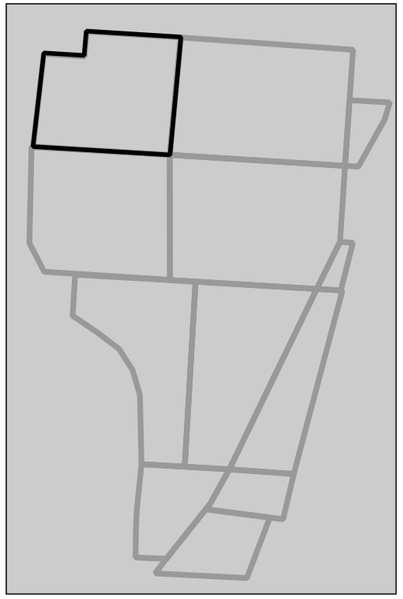

LEGEND

- 85th Percentile*
- Linden 311 Records
- 2017 Crashes
- Existing Sidewalk

Existing Traffic Calming Devices

- Chicane
- Median
- Traffic Circle
- Speed Hump
- Intersection Speed Table
- School Flashing Signals

Destinations

- School
- Community Center
- Park

Proposed Yield Streets

- Proposed Yield Streets
- One-Way Streets

*Posted speed 25 mph

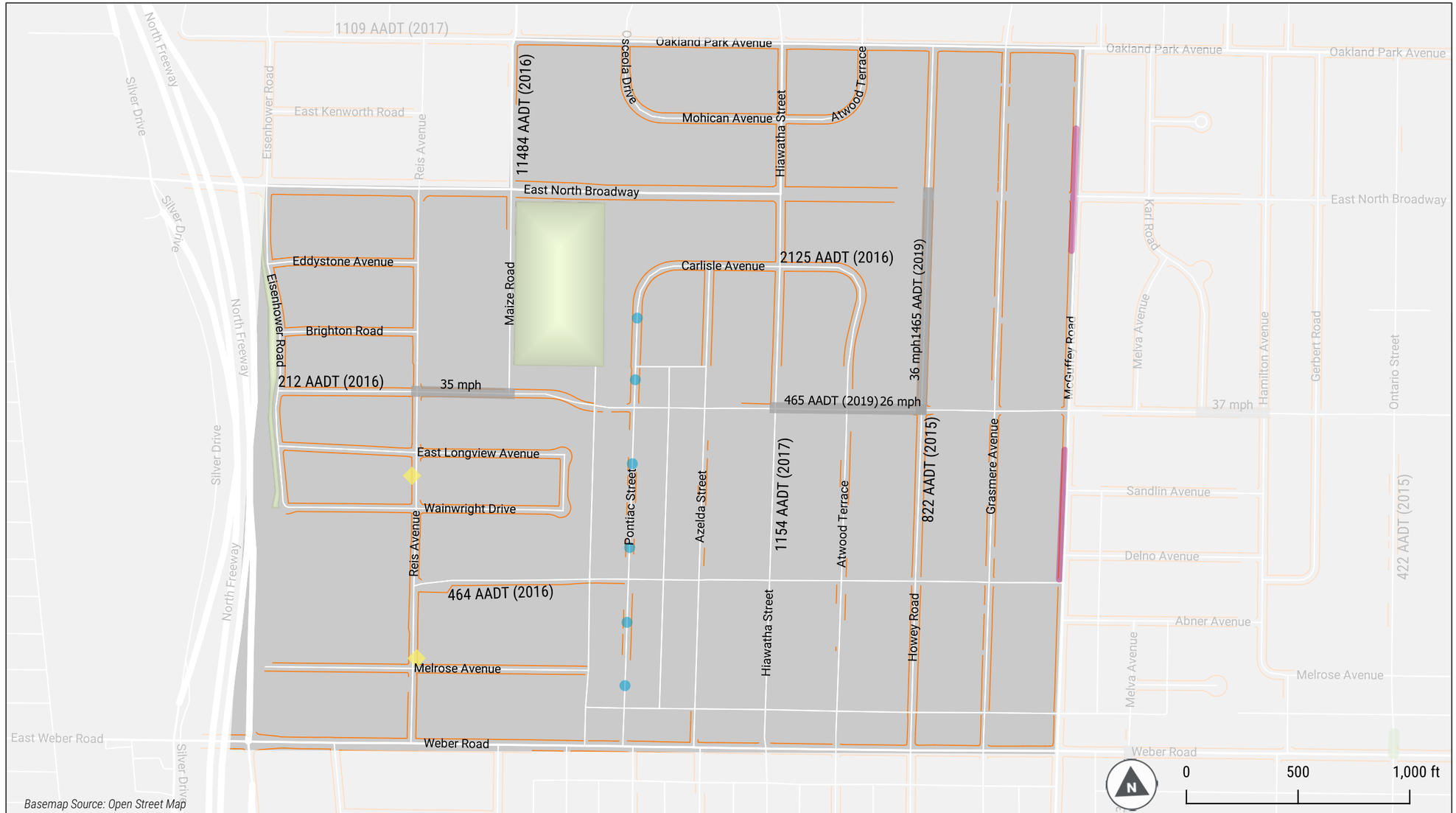

Street Name	Posted Speed	85th Percentile Speed	% Over 30MPH	% Over 40MPH	# over 30 MPH	# over 40 MPH
Como Avenue	25	30	15%	4.6%	70	21
Eisenhower Road	25	35.59	31%	8.82%	66	19
Hiawatha Street	25	26.47	8%	3.08%	170	65
Hiawatha Street	25	37.18	32%	12.5%	369	144
Howey Road	25	34.69	32%	8.51%	263	70

Subarea	Crashes/MI (2018)	Crashes/MI (2017)	Crashes/MI (2016
PONTIAC PARK	2.34	2.64	2.64

TOOLE DESIGN

Lawhon & Associates, Inc.

TranSystems

LINDEN Kenlawn Park | Existing

DRAFT

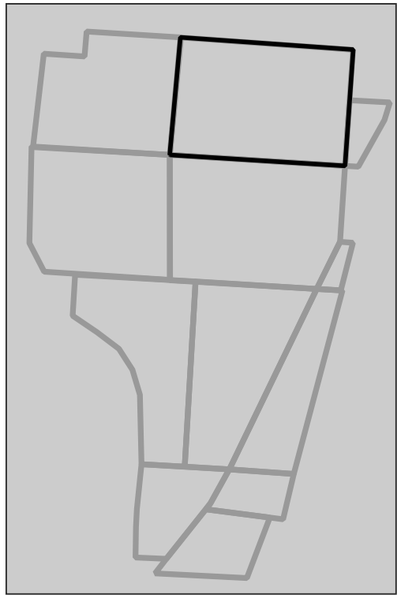

LEGEND

- 85th Percentile*
- Linden 311 Records
- 2017 Crashes
- Existing Sidewalk

Existing Traffic Calming Devices

- Chicane
- Median
- Traffic Circle
- Speed Hump
- Intersection Speed Table
- School Flashing Signals

Destinations

- School
- Community Center
- Park

Proposed Yield Streets

- Proposed Yield Streets
- One-Way Streets

*Posted speed 25 mph

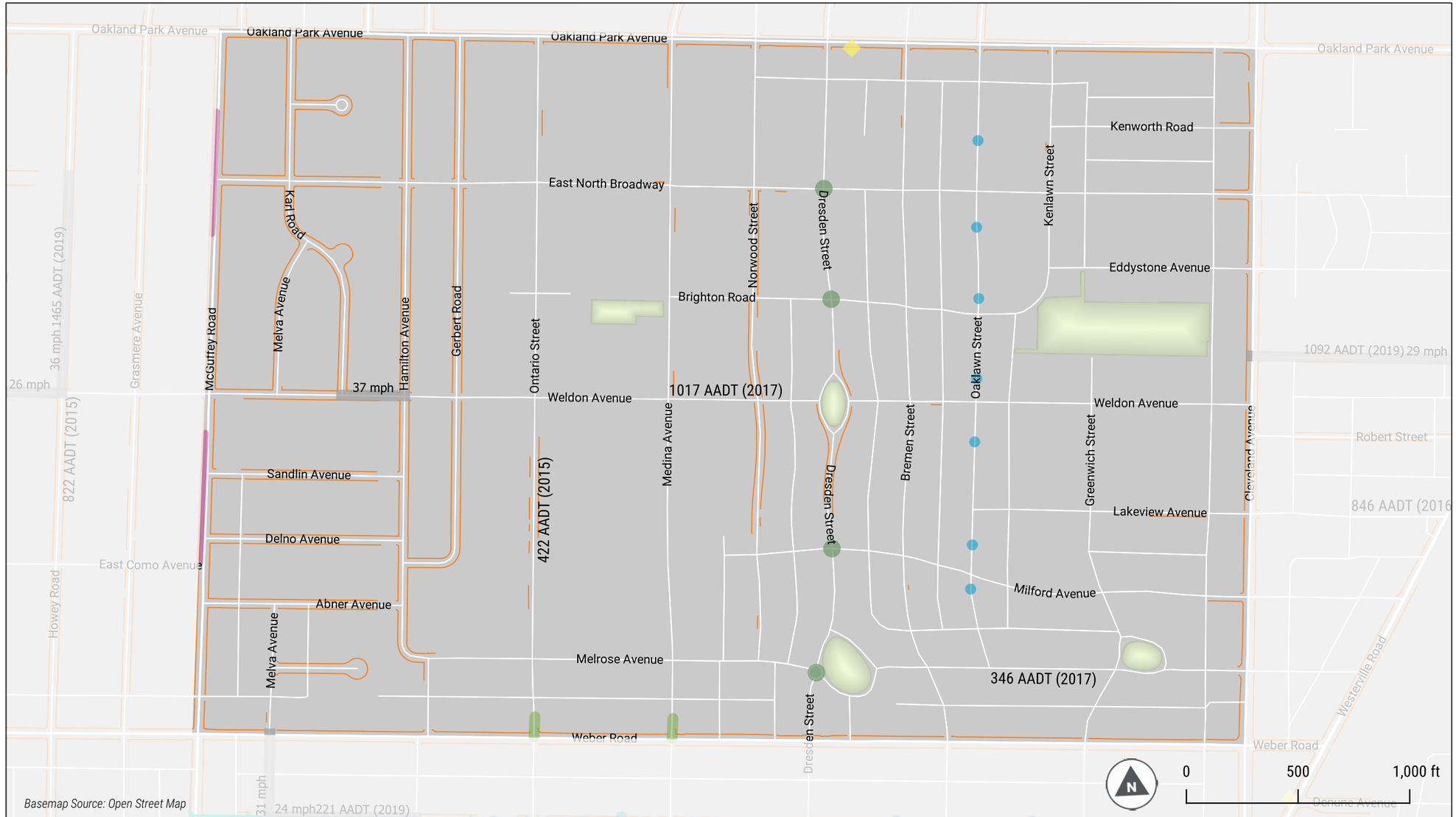

Street Name	Posted Speed	85th Percentile Speed	% Over 30MPH	% Over 40MPH	# over 30 MPH	# over 40 MPH
Medina Avenue	25	38.75	36%	13.78%	366	140
Melrose	25	33.55	23%	8.87%	80	31
Ontario Street	25	35.23	31%	9.22%	131	39

Subarea	Crashes/MI (2018)	Crashes/MI (2017)	Crashes/MI (2016
KENLAWN PARK	1.29	1.55	1.45

TOOLE DESIGN

Lawhon & Associates, Inc.

TranSystems

LINDEN Agler Weber | Existing

DRAFT

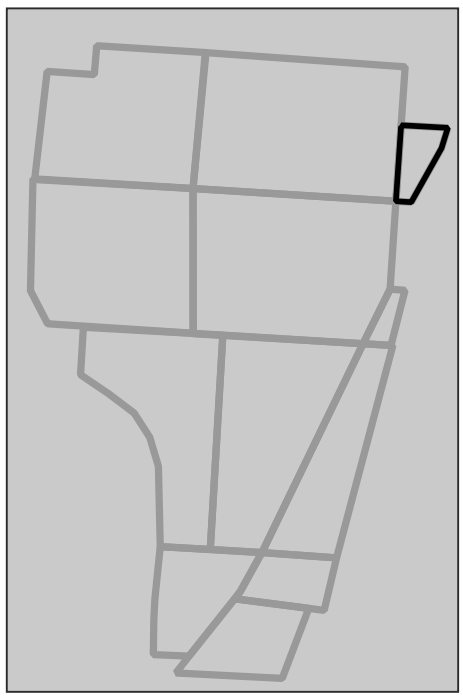

LEGEND

- 85th Percentile*
- Linden 311 Records
- 2017 Crashes
- Existing Sidewalk

Existing Traffic Calming Devices

- Chicane
- Median
- Traffic Circle
- Speed Hump
- Intersection Speed Table
- School Flashing Signals

Destinations

- School
- Community Center
- Park

Proposed Yield Streets

- Proposed Yield Streets
- One-Way Streets

*Posted speed 25 mph

Subarea	Crashes/MI (2018)	Crashes/MI (2017)	Crashes/MI (2016)
AGLER WEBER	0.79	0.79	0

Street Name	Posted Speed	85th Percentile Speed	% Over 30MPH	% Over 40MPH	# over 30 MPH	# over 40 MPH
Lakeview Avenue	25	31.91	20%	3.8%	169	32

TOOLE DESIGN

Lawhon & Associates, Inc.

TranSystems

LINDEN Audubon Park | Existing

DRAFT

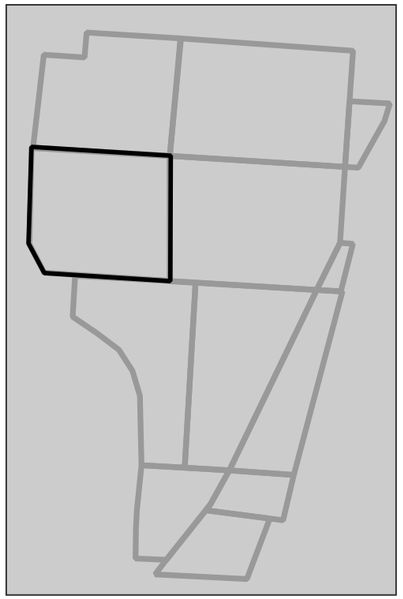

LEGEND

- 85th Percentile*
- Linden 311 Records
- 2017 Crashes
- Existing Sidewalk

Existing Traffic Calming Devices

- Chicane
- Median
- Traffic Circle
- Speed Hump
- Intersection Speed Table
- School Flashing Signals

Destinations

- School
- Community Center
- Park

Proposed Yield Streets

- Proposed Yield Streets
- One-Way Streets

*Posted speed 25 mph

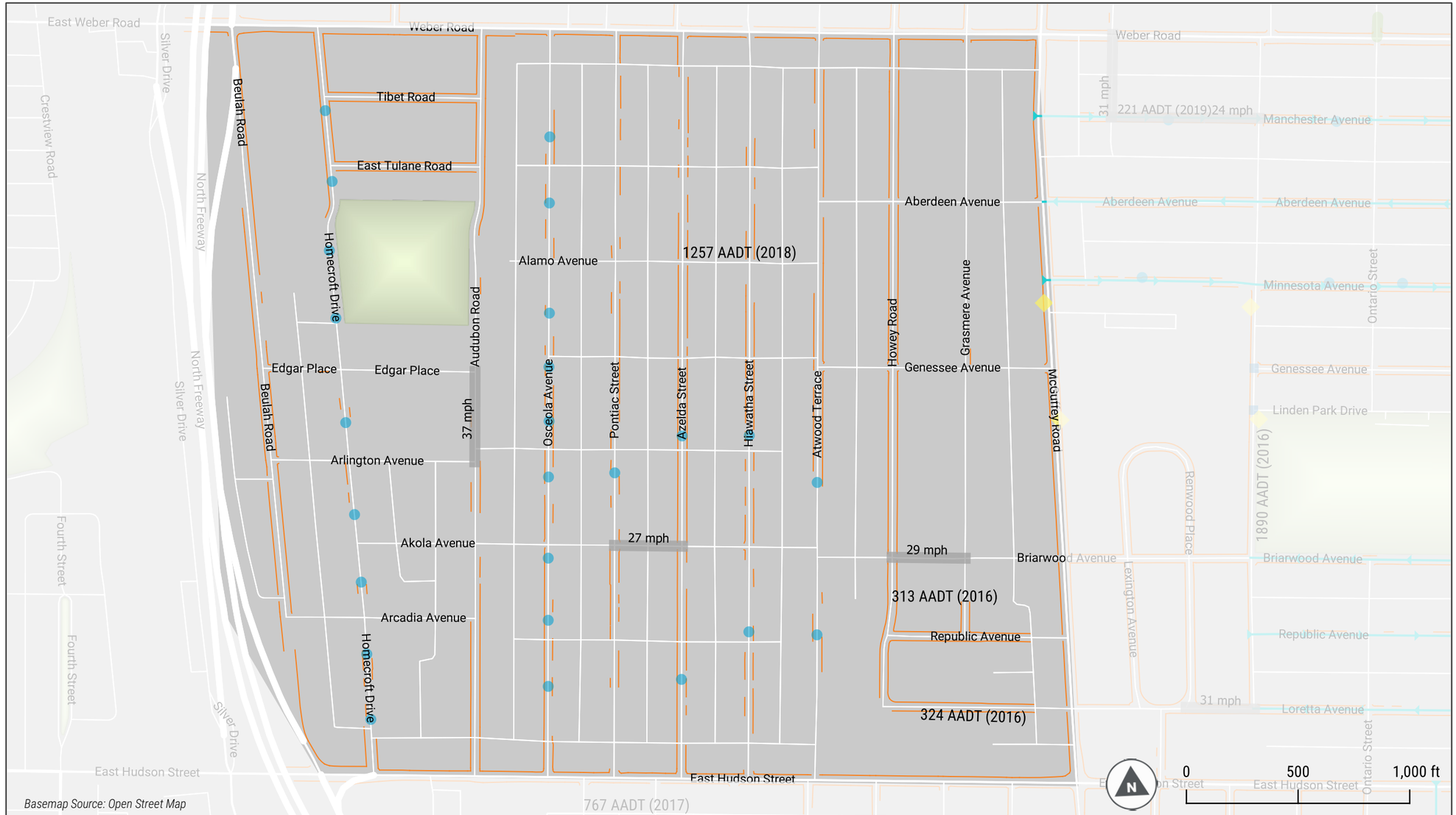

Basemap Source: Open Street Map

Street Name	Posted Speed	85th Percentile Speed	% Over 30MPH	% Over 40MPH	# over 30 MPH	# over 40 MPH
Azelda Street	25	38.28	30%	13.4%	377	168
Howey Road	25	34.76	24%	11.01%	75	34
Loretta Avenue	25	34.71	28%	10.22%	91	33

Subarea	Crashes/MI (2018)	Crashes/MI (2017)	Crashes/MI (2016
AUDUBON PARK	1.71	1.27	1.54

TOOLE DESIGN

Lawhon & Associates, Inc.

TranSystems

LINDEN Linden Park | Existing

DRAFT

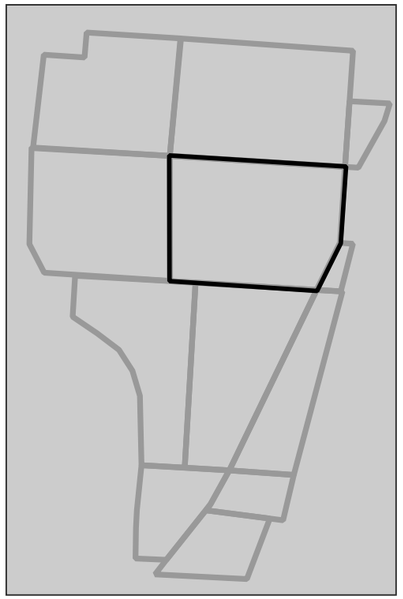

LEGEND

- 85th Percentile*
- Linden 311 Records
- 2017 Crashes
- Existing Sidewalk

Existing Traffic Calming Devices

- Chicane
- Median
- Traffic Circle
- Speed Hump
- Intersection Speed Table
- School Flashing Signals

Destinations

- School
- Community Center
- Park

Proposed Yield Streets

- Proposed Yield Streets
- One-Way Streets

*Posted speed 25 mph

Basemap Source: Open Street Map

Street Name	Posted Speed	85th Percentile Speed	% Over 30MPH	% Over 40MPH	# over 30 MPH	# over 40 MPH
Bremen	25	26.5	5%	1.25%	32	8
Dresden Road	25	29	10%	2.72%	81	22
Genessee	25	33.15	19%	9.84%	156	81
Greenwich Street	25	24.69	3%	1.48%	17	9
Hamilton Avenue	25	32.24	22%	2.67%	416	50
Medina Avenue	25	24.34	4%	2.88%	12	8

Subarea	Crashes/MI (2018)	Crashes/MI (2017)	Crashes/MI (2016
LINDEN PARK	2.16	2.36	2.61

TOOLE DESIGN

Lawhon & Associates, Inc.

TranSystems

LINDEN Mulby Place | Existing

DRAFT

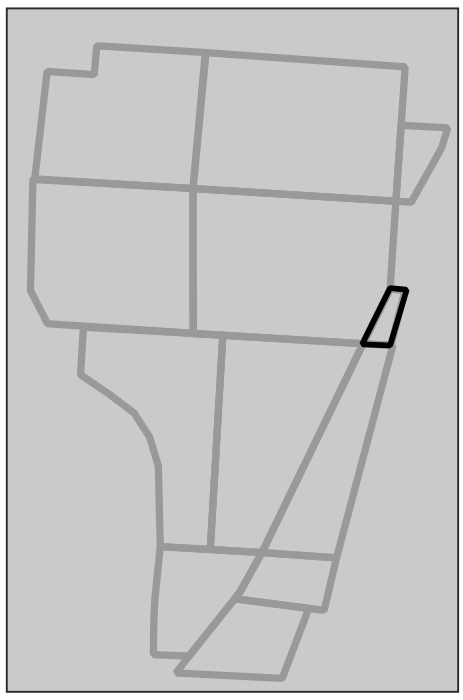

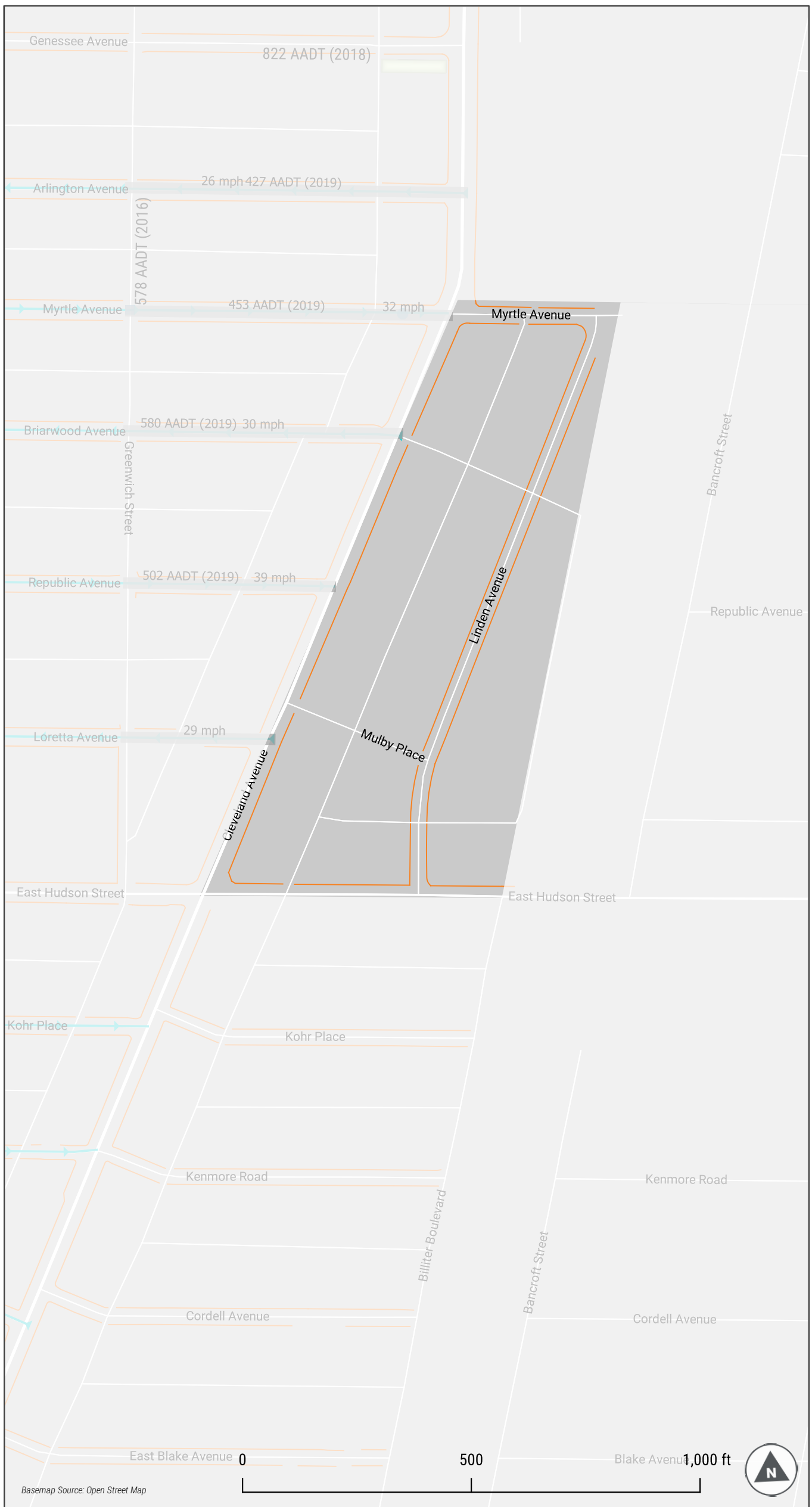

LEGEND

- 85th Percentile*
- Linden 311 Records
- 2017 Crashes
- Existing Sidewalk

Existing Traffic Calming Devices

- Chicane
- Median
- Traffic Circle
- Speed Hump
- Intersection Speed Table
- School Flashing Signals

Destinations

- School
- Community Center
- Park

Proposed Yield Streets

- Proposed Yield Streets
- One-Way Streets

*Posted speed 25 mph

Subarea	Crashes/MI (2018)	Crashes/MI (2017)	Crashes/MI (2016)
MULBY PLACE	1.06	0	0

TOOLE DESIGN

Lawhon & Associates, Inc.

TranSystems

LINDEN West South Linden | Existing

DRAFT

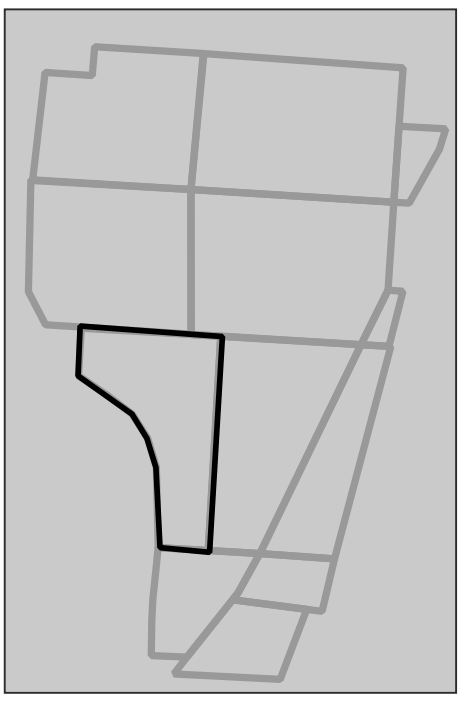

LEGEND

- 85th Percentile*
- Linden 311 Records
- 2017 Crashes
- Existing Sidewalk

Existing Traffic Calming Devices

- Chicane
- Median
- Traffic Circle
- Speed Hump
- Intersection Speed Table
- School Flashing Signals

Destinations

- School
- Community Center
- Park

Proposed Yield Streets

- Proposed Yield Streets
- One-Way Streets

*Posted speed 25 mph

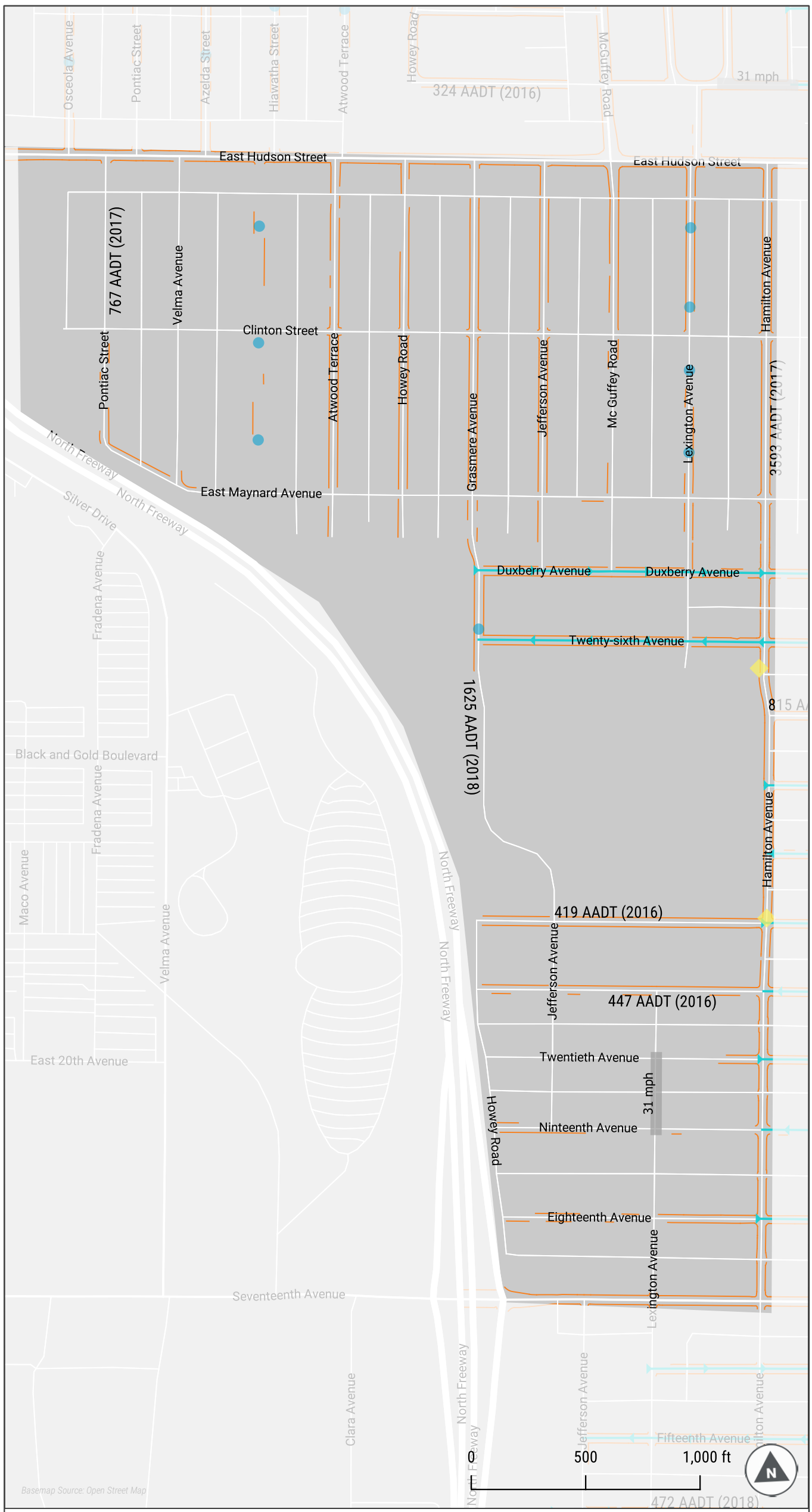

Subarea	Crashes/MI (2018)	Crashes/MI (2017)	Crashes/MI (2016)
WEST SOUTH LINDEN	2.94	2.85	3.28

Street Name	Posted Speed	85th Percentile Speed	% Over 30MPH	% Over 40MPH	# over 30 MPH	# over 40 MPH
Grasmere Avenue	25	41.22	31%	15.76%	504	256
Jefferson Avenue	25	27.53	5%	2.12%	21	9
Pontiac Street	25	31.35	17%	8.03%	130	62

TOOLE DESIGN

Lawhon & Associates, Inc.

TranSystems

LINDEN Linden McKinley | Existing

DRAFT

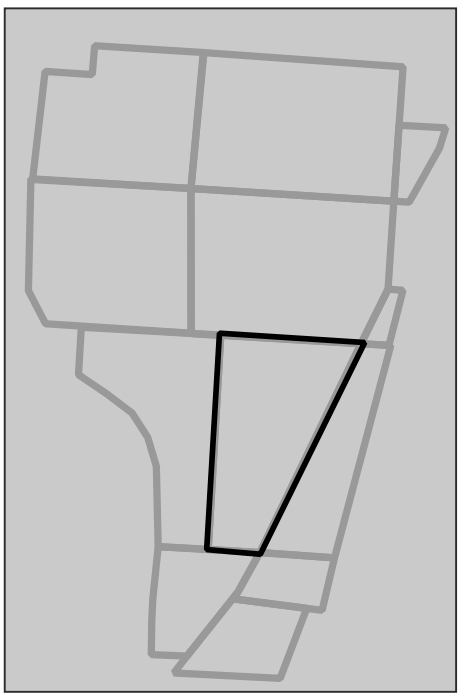

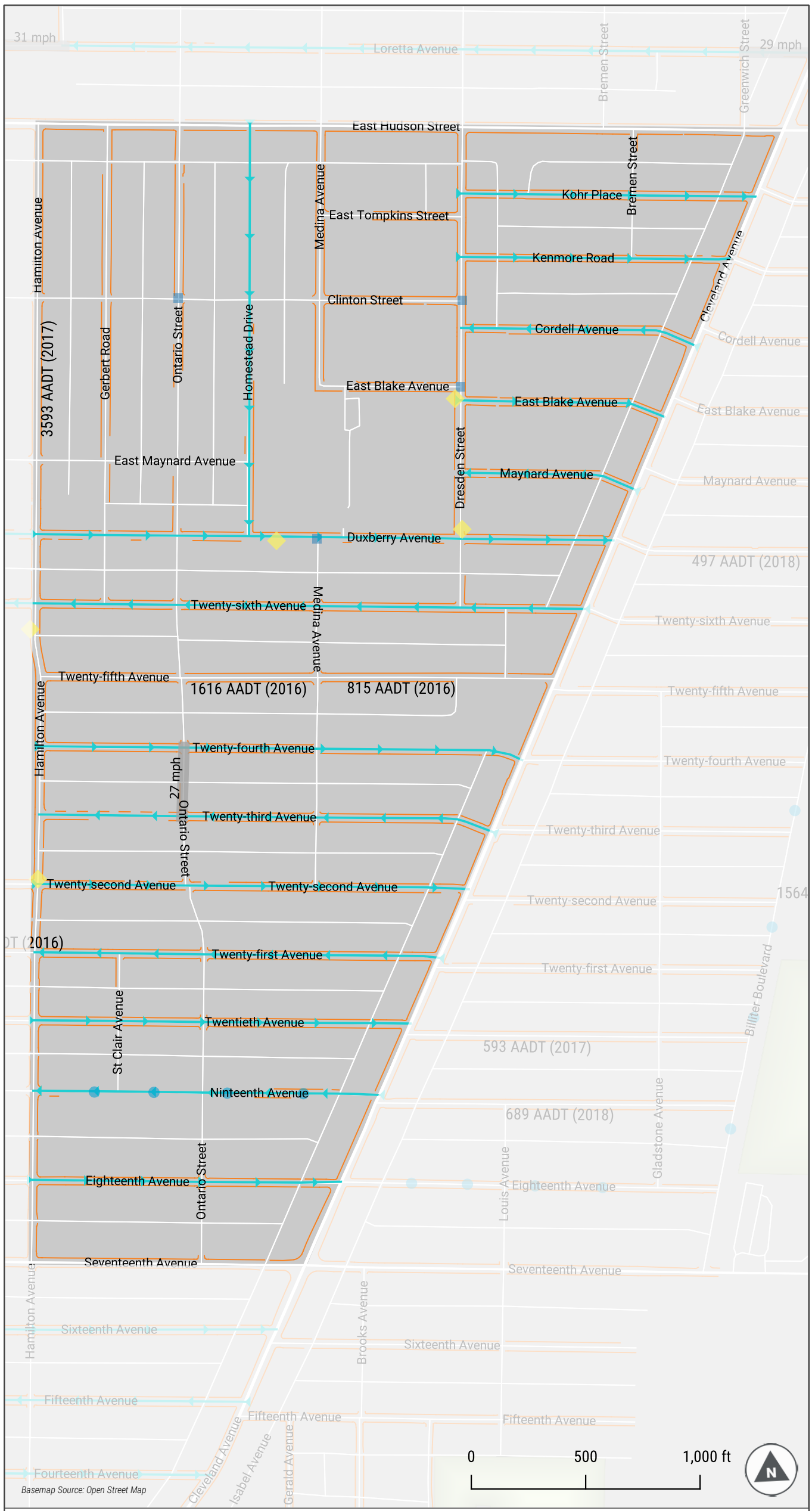

LEGEND

- 85th Percentile*
- Linden 311 Records
- 2017 Crashes
- Existing Sidewalk

Existing Traffic Calming Devices

- Chicane
- Median
- Traffic Circle
- Speed Hump
- Intersection Speed Table
- School Flashing Signals

Destinations

- School
- Community Center
- Park

Proposed Yield Streets

- Proposed Yield Streets
- One-Way Streets

*Posted speed 25 mph

Subarea	Crashes/MI (2018)	Crashes/MI (2017)	Crashes/MI (2016)
LINDEN MCKINLEY	2.1	1.5	2.22

Street Name	Posted Speed	85th Percentile Speed	% Over 30MPH	% Over 40MPH	# over 30 MPH	# over 40 MPH
25th Avenue	25	31.74	30%	8.66%	245	71
25th Avenue	25	35.83	28.9999999	8.69%	469	140

TOOLE DESIGN

Lawhon & Associates, Inc.

TranSystems

LINDEN East South Linden | Existing

DRAFT

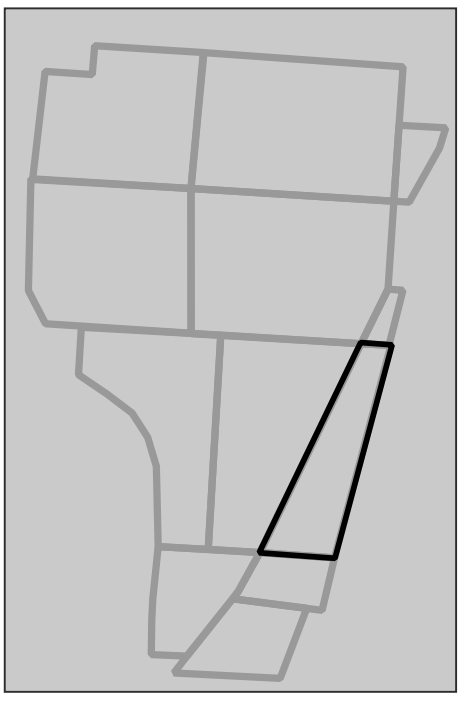

LEGEND

- 85th Percentile*
- Linden 311 Records
- 2017 Crashes
- Existing Sidewalk

Existing Traffic Calming Devices

- Chicane
- Median
- Traffic Circle
- Speed Hump
- Intersection Speed Table
- School Flashing Signals

Destinations

- School
- Community Center
- Park

Proposed Yield Streets

- Proposed Yield Streets
- One-Way Streets

*Posted speed 25 mph

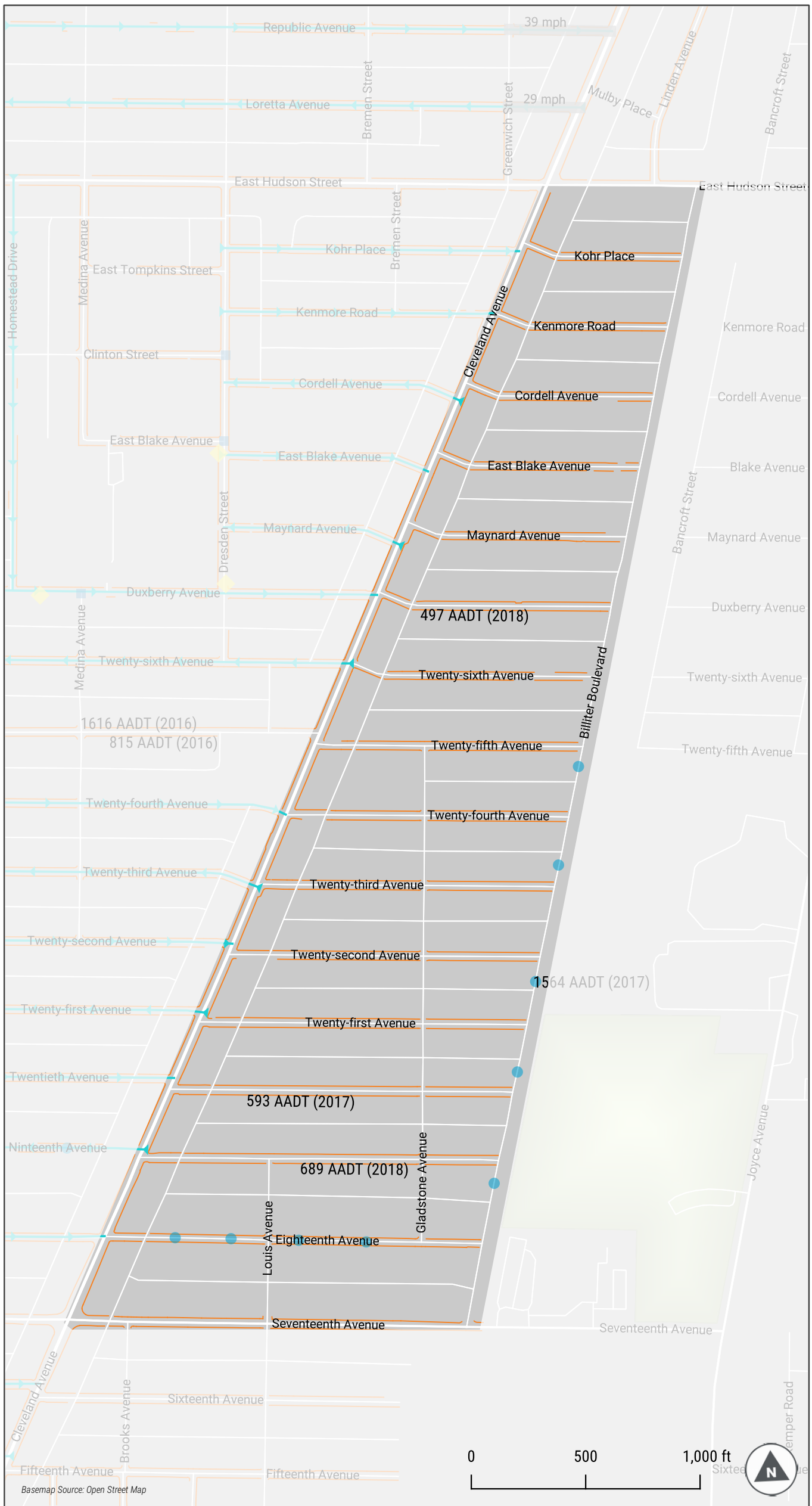

Subarea	Crashes/MI (2018)	Crashes/MI (2017)	Crashes/MI (2016)
EAST SOUTH LINDEN	1.42	1.53	1.73

Street Name	Posted Speed	85th Percentile Speed	% Over 30MPH	% Over 40MPH	# over 30 MPH	# over 40 MPH
19Th Avenue	25	37.57	28.0000000	11.8%	193	81
20th Avenue	25	31.33	17%	6.13%	101	36
Billiter Blvd	25	24.96	5%	2.16%	78	34
Duxberry Avenue	25	30	15%	7.08%	75	35

TOOLE DESIGN

Lawhon & Associates, Inc.

TranSystems

LINDEN South Linden | Existing

DRAFT

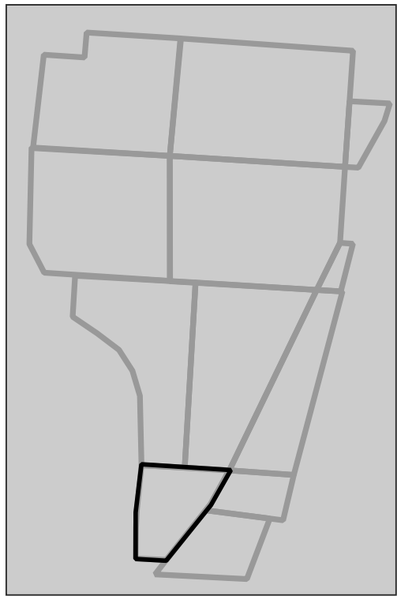

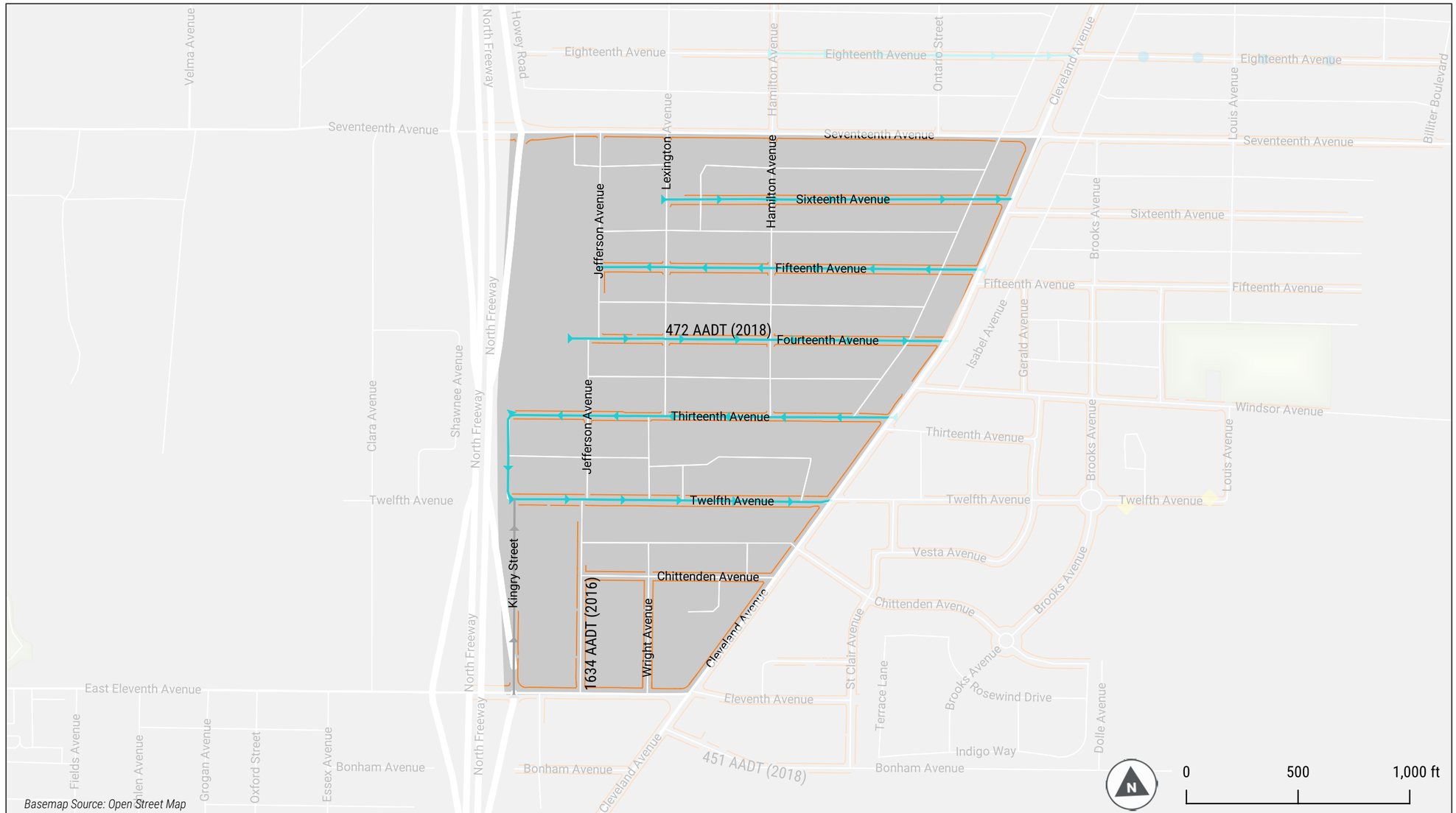

LEGEND

- 85th Percentile*
- Linden 311 Records
- 2017 Crashes
- Existing Sidewalk

Existing Traffic Calming Devices

- Chicane
- Median
- Traffic Circle
- Speed Hump
- Intersection Speed Table
- School Flashing Signals

Destinations

- School
- Community Center
- Park

Proposed Yield Streets

- Proposed Yield Streets
- One-Way Streets

*Posted speed 25 mph

Street Name	Posted Speed	85th Percentile Speed	% Over 30MPH	% Over 40MPH	# over 30 MPH	# over 40 MPH
Jefferson Avenue	25	39.45	38%	16.18%	621	264
Lexington Avenue	25	28.19	10%	3.08%	47	15

Subarea	Crashes/MI (2018)	Crashes/MI (2017)	Crashes/MI (2016
SOUTH SOUTH LINDEN	1.95	2.93	2.44

TOOLE DESIGN

Lawhon & Associates, Inc.

TranSystems

LINDEN Windsor Park | Existing

DRAFT

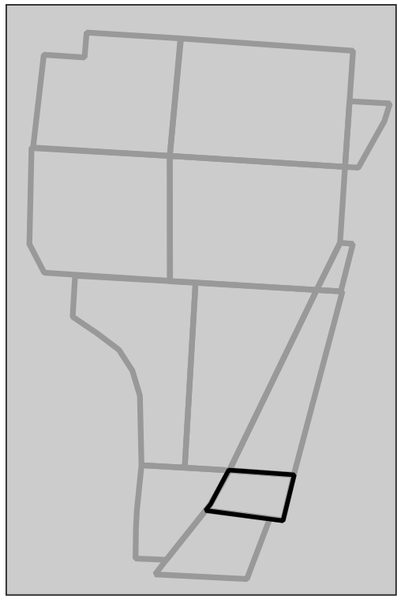

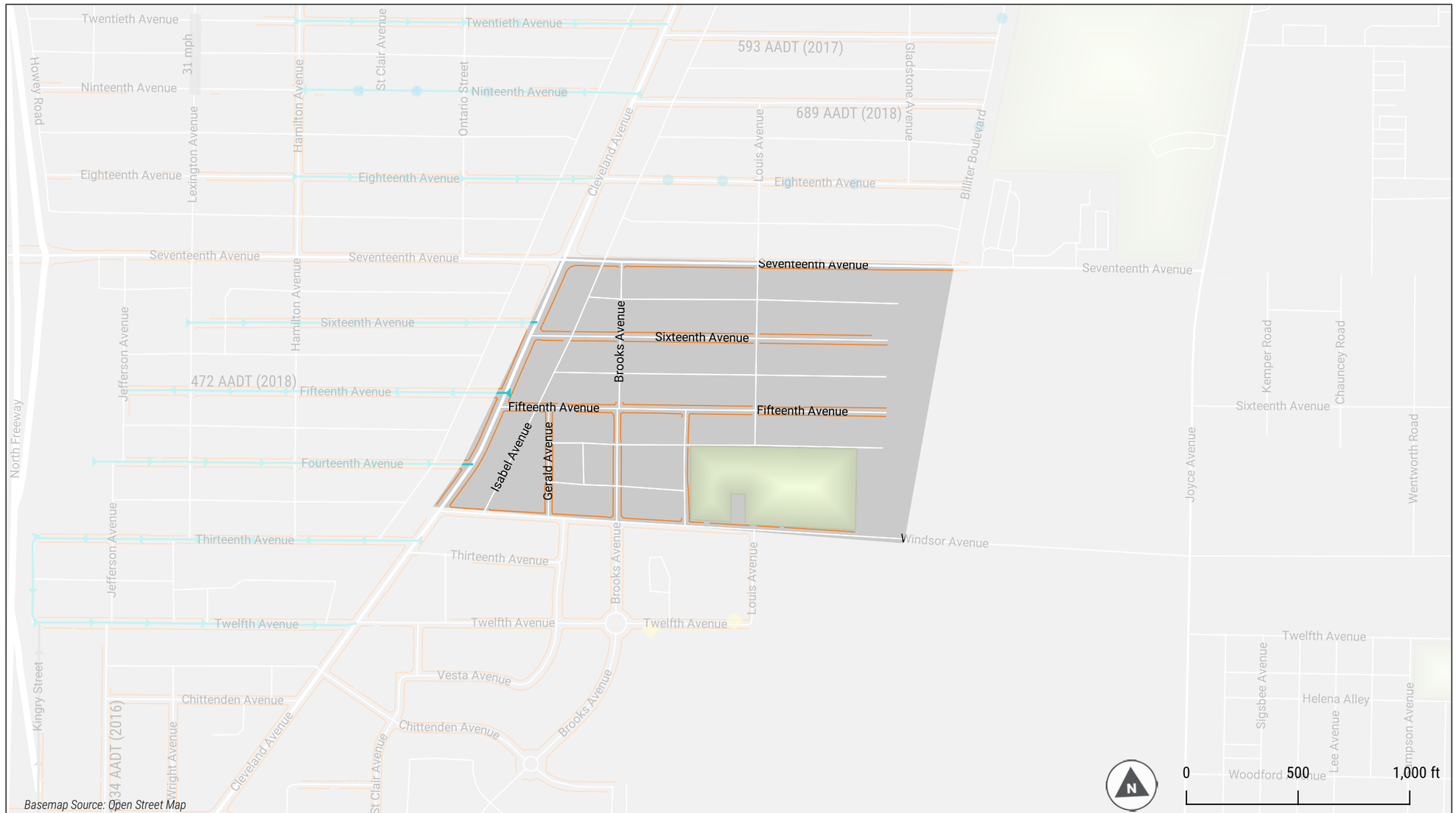

Subarea	Crashes/MI (2018)	Crashes/MI (2017)	Crashes/MI (2016
WINDSOR PARK	0.95	1.27	1.91

LEGEND

- 85th Percentile*
- Linden 311 Records
- 2017 Crashes
- Existing Sidewalk

Existing Traffic Calming Devices

- Chicane
- Median
- Traffic Circle
- Speed Hump
- Intersection Speed Table
- School Flashing Signals

Destinations

- School
- Community Center
- Park

Proposed Yield Streets

- Proposed Yield Streets
- One-Way Streets

*Posted speed 25 mph

TOOLE DESIGN

Lawhon & Associates, Inc.

TranSystems

LINDEN Windsor Academy | Existing

DRAFT

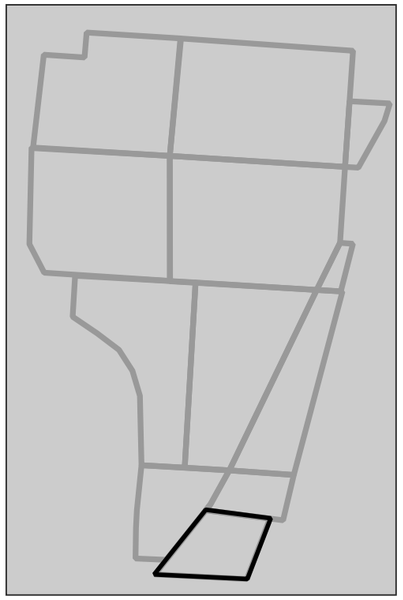

LEGEND

- 85th Percentile*
- Linden 311 Records
- 2017 Crashes
- Existing Sidewalk

Existing Traffic Calming Devices

- Chicane
- Median
- Traffic Circle
- Speed Hump
- Intersection Speed Table
- School Flashing Signals

Destinations

- School
- Community Center
- Park

Proposed Yield Streets

- Proposed Yield Streets
- One-Way Streets

*Posted speed 25 mph

Street Name	Posted Speed	85th Percentile Speed	% Over 30MPH	% Over 40MPH	# over 30 MPH	# over 40 MPH
Bonham Avenue	25	33.46	27%	5%	122	23

Subarea	Crashes/MI (2018)	Crashes/MI (2017)	Crashes/MI (2016
WINDSOR ACADEMY	1.09	1.53	2.4

TOOLE DESIGN

Lawhon & Associates, Inc.

TranSystems

Appendix D: Other

PLANNING AREA

Many different agencies and local governments conduct studies on and complete improvements to the transportation system. However, MORPC is the principal public agency conducting regional transportation studies for the Central Ohio area because it serves as the designated Metropolitan Planning Organization (MPO) for the Columbus Urbanized Area. It covers Franklin County, Delaware County, and portions of Fairfield, Licking, and Union counties.

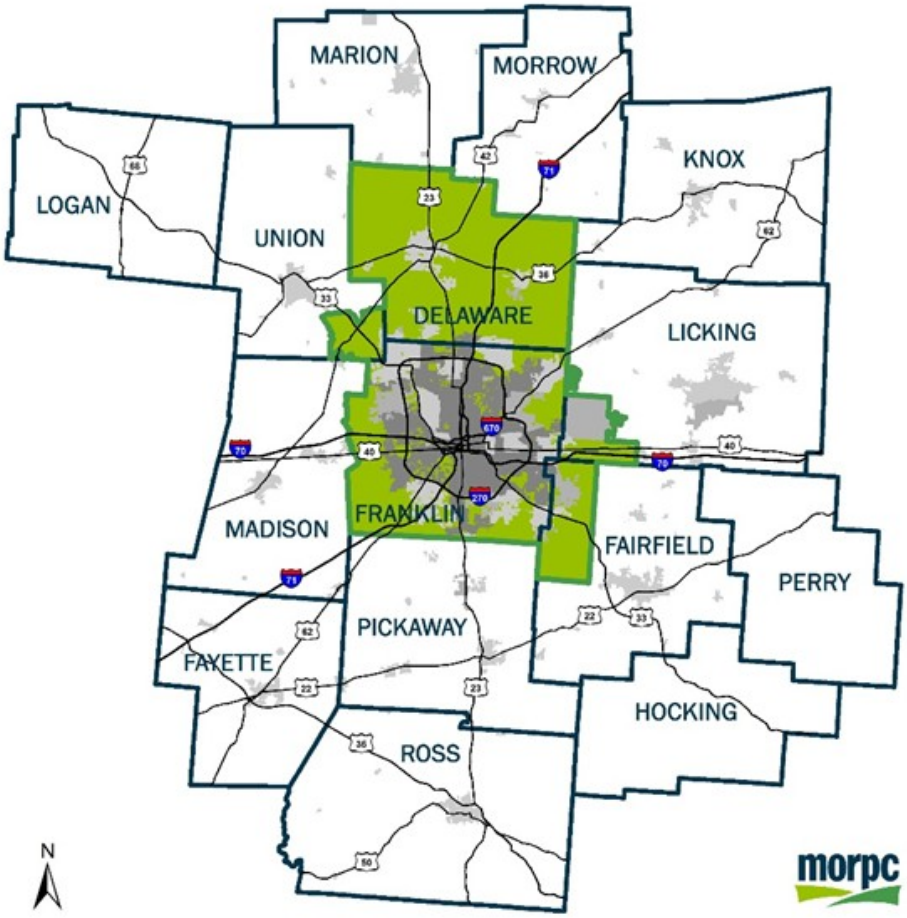

MORPC MPO Area

PLAN GOALS AND OBJECTIVES

The 2016-2040 Metropolitan Transportation Plan has been developed around a set of goals that give direction to making regionally based investments in the transportation system. Progress in achievement of these goals will be measured by objectives and targets. Two to four objectives have been identified for each goal. Objectives were chosen to measure certain aspects of each goal that can be impacted through transportation or the transportation system, and are based on data availability and measurability.

CENTRAL OHIO TRANSPORTATION SAFETY PLAN 2019

MID-OHIO REGIONAL
MORPC
PLANNING COMMISSION

ACKNOWLEDGMENTS

The Mid-Ohio Regional Planning Commission (MORPC) consulted with state, regional, and local transportation and safety agencies in the development of the Central Ohio Transportation Safety Plan. In particular, we wish to acknowledge the following:

REGIONAL TRANSPORTATION SAFETY PLAN WORKING GROUP

A working group representing local governments, safety services, public health, and other agencies and organizations within MORPC's Metropolitan Planning Organization (MPO) boundary was formed to guide the overall direction of and provide content for the plan. Through a series of meetings, the working group reviewed data, defined the plan's emphasis areas, created goals and benchmarks, and provided input on strategies to achieve these goals. Members included representatives from:

- The cities of Canal Winchester, Columbus, Delaware, Dublin, Gahanna, Grandview Heights, Grove City, Groveport, Hilliard, Pickerington, Powell, Westerville, Whitehall, and Worthington
- Delaware and Franklin counties
- Central Ohio Transit Authority
- Franklin County Safe Communities
- Mid-Ohio Regional Planning Commission
- Ohio Department of Transportation
- Ohio Department of Public Safety/Ohio State Highway Patrol
- Yay Bikes!

REGIONAL TRANSPORTATION SAFETY PLAN FOCUS GROUP

To supplement the ongoing efforts of the working group, a stakeholder focus group was brought together to provide input on the emphasis areas and strategies developed by the working group. Members of the focus group represented local organizations whose work and/or stakeholders are impacted by transportation safety. The focus group included representatives from the following organizations:

- Age Friendly Communities
- Columbus Metropolitan Library
- Friends & Families for Safe Streets Columbus
- The Ohio State University
- Transit Columbus
- United Way of Central Ohio

Additionally, MORPC wishes to thank the Ohio Association of Regional Councils (OARC) Transportation Safety Working Group for their insights on regional safety planning.

MORPC STAFF RESPONSIBLE FOR THE CENTRAL OHIO TRANSPORTATION SAFETY PLAN:

William Murdock, *Executive Director*

Kerstin Carr, Director, *Planning & Sustainability*

Stephen Patchan, Assistant Director, *Planning & Sustainability*

Nicholas Gill, Assistant Director, *Transportation Systems & Funding*

Jennifer Noll, Principal Planner, *Planning & Sustainability*

Lauren Cardoni, Senior Planner, *Planning & Sustainability*

This document was prepared by the Mid-Ohio Regional Planning Commission (MORPC), 111 Liberty St., Columbus, OH 43215, 614-228-2663, with funding from the Ohio Department of Transportation. The contents of this report reflect the views of MORPC, which is solely responsible for the information presented herein.

In accordance with requirements of the US Department of Transportation (USDOT), MORPC does not discriminate on the basis of race, color, national origin, gender, or disability in employment practices or in programs or activities. More information on non-discrimination resources and related MORPC policies is available at www.morpc.org.

TABLE OF CONTENTS

INTRODUCTION **7**

What is the Central Ohio Transportation Safety Plan? *8*

Planning Process *10*

Goals and Targets *12*

The Six E's of Safety *14*

CURRENT CONDITIONS **17**

Statewide Safety Trends *18*

Trends in Regional Safety *20*

Regional Safety Priorities *23*

Priority Safety Locations *29*

EMPHASIS AREAS **33**

Serious Crash Types *36*

Vulnerable Roadway Users *46*

Driving Safety Concerns *52*

Emerging Technologies *60*

IMPLEMENTATION AND EVALUATION **63**

Implementation Partners *64*

Technical Assistance & Funding *65*

Annual Reporting *67*

GLOSSARY OF ACRONYMS

COG: *Central Ohio Greenways*

COTA: *Central Ohio Transit Authority*

COTSP: *Central Ohio Transportation Safety Plan*

FAST ACT: *Fixing America's Surface Transportation Act*

FHWA: *Federal Highway Administration*

HSIP: *Highway Safety Improvement Program*

LPA: *Local Public Agency*

LRSP: *Local Road Safety Plan*

LTAP: *Local Technical Assistance Program*

MAP-21: *Moving Ahead for Progress in the 21st Century Act*

MORPC: *Mid-Ohio Regional Planning Commission*

MPO: *Metropolitan Planning Organization*

MTP: *Metropolitan Transportation Plan*

MVMT: *Million Vehicle Miles Traveled*

OACP: *Ohio Association of Chiefs of Police*

OARC: *Ohio Association of Regional Councils*

ODOT: *Ohio Department of Transportation*

ODPS: *Ohio Department of Public Safety*

OPWC: *Ohio Public Works Commission*

OTSO: *Ohio Traffic Safety Office*

RTPO: *Rural Transportation Planning Organization*

SHSP: *Strategic Highway Safety Plan*

CHAPTER 1
Introduction

WHAT IS THE CENTRAL OHIO TRANSPORTATION SAFETY PLAN?

The Central Ohio Transportation Safety Plan (COTSP) is a comprehensive safety plan for the Central Ohio region that identifies the most significant causes of serious injuries and fatalities on the local roadway system. The plan establishes a series of goals and benchmarks for safety improvements, identifies existing trends and critical safety priorities, and sets up a framework for how collaboration can improve safety throughout the region. This plan was developed by the Mid-Ohio Regional Planning Commission (MORPC) in collaboration with local, state, and private sector organizations with a wide array of expertise on transportation safety in Central Ohio. A primary influence on the development of the COTSP was the Ohio Strategic Highway Safety Plan (SHSP).

OHIO STRATEGIC HIGHWAY SAFETY PLAN

Under MAP-21 and the FAST Act, State Departments of Transportation (DOTs) and Metropolitan Planning Organizations (MPOs) are required to establish performance measures for five-year rolling averages to carry out the Highway Safety Improvement Program (HSIP). These measures include:

- Number of fatalities
- Rate of fatalities per 100 million vehicle miles traveled
- Number of non-motorized (bicyclist and pedestrian) fatalities and serious injuries
- Number of serious injuries
- Rate of serious injuries per 100 million vehicle miles traveled

The Ohio Department of Transportation (ODOT) uses this data to set statewide targets for reducing fatal and serious injuries on public roads through the SHSP. The current SHSP summarized these data points for the 2008-2012 timeframe, identified emphasis areas that represent the greatest potential for improvement, and established goals and strategies that aim to reduce the number of fatal and serious injury crashes occurring throughout the state.

The SHSP identified the critical challenges that exist throughout the state, but the challenges that exist in Central Ohio may differ significantly from those experienced in another part of the state. Additionally, more than 80 percent of Ohio roads are locally maintained, leaving the responsibility for safety improvements to the local governments. In many cases, MPOs and Rural Transportation Planning Organizations (RTPOs) are better positioned to impact the safety of locally maintained roadway systems by assisting the local governments and connecting them with available funding. The COTSP is intended to address this by taking what was established by the SHSP and focusing on more localized data to understand the priorities for Central Ohio, specifically.

LOCAL ROAD SAFETY PLANS

The COTSP was developed through a process recommended by the Federal Highway Administration (FHWA) for creating local road safety plans (LRSPs). LRSPs are data-driven plans that identify and prioritize safety issues impacting local roads and provide strategies for how to address those issues.

In addition to evaluating and addressing key safety challenges in Central Ohio, the COTSP was developed in collaboration with ODOT and local partners to provide a template for other MPOs and RTPOs around the state of Ohio to develop LRSPs for their regions. The COTSP will also provide guidance and support for LRSPs throughout Central Ohio. Two counties in Central Ohio – Delaware and Franklin – have developed LRSPs and are supported by this plan.

CENTRAL OHIO ROADMAP

The COTSP is focused on the communities within MORPC's MPO area. To help improve local road safety in Central Ohio, MORPC also provides technical assistance to communities within the MPO. The MPO area, also known as MORPC's transportation planning area, is shown on the following page. It covers Franklin County, Delaware County, and portions of Fairfield, Licking, and Union counties. This is the area referenced throughout the COTSP and the extents for all data in the plan, unless otherwise noted.

Mid-Ohio Regional Planning Commission

Transportation Planning Area

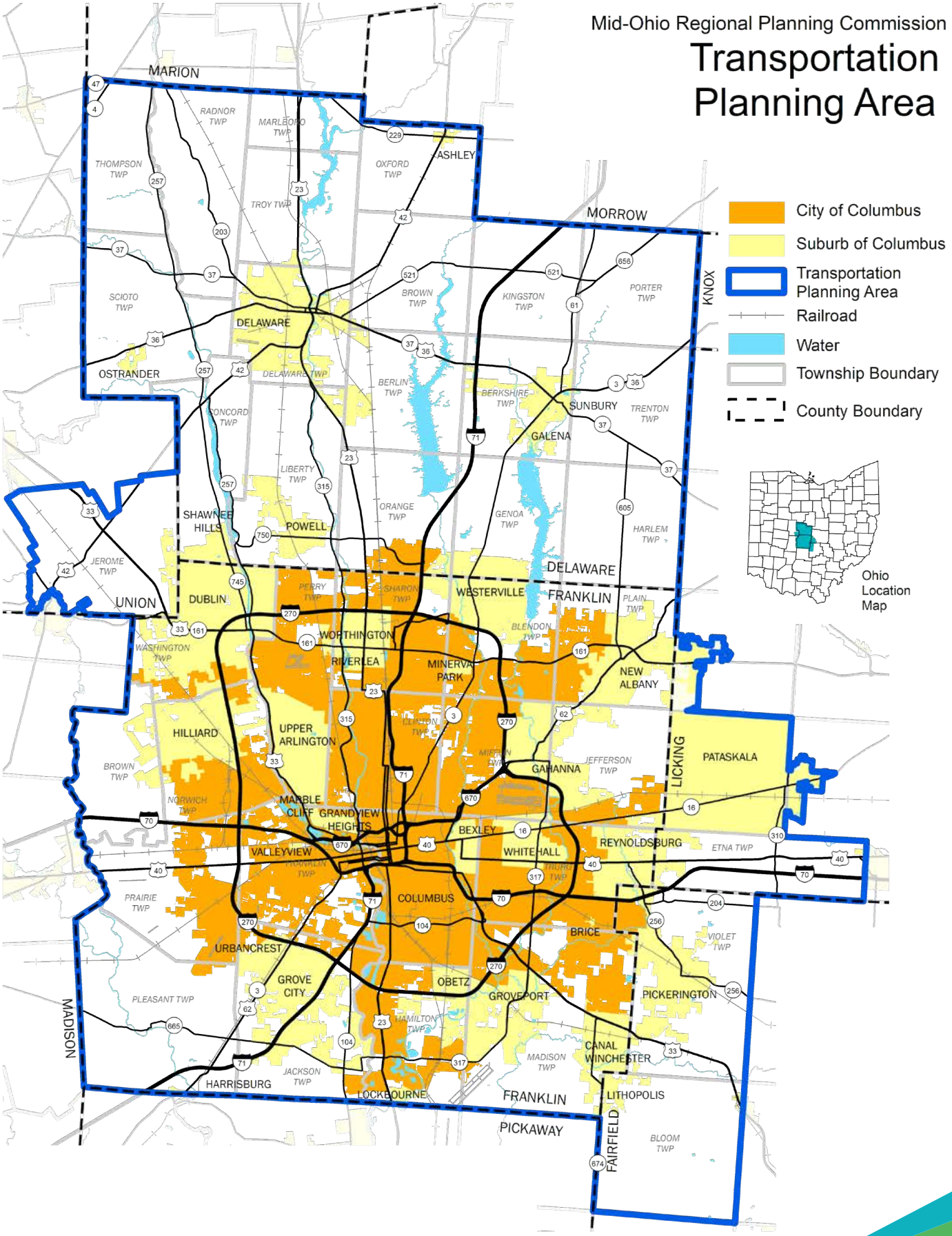

PLANNING PROCESS

The COTSP was developed through a phased approach that included engagement of key regional stakeholders throughout the process. The phases included background research, data analysis, identification of priorities, and strategy development, followed by an ongoing phase of implementation and evaluation. This process is closely in line with the methodology recommended by the FHWA for development of LRSPs and is described in more detail on the following pages.

Source: FHWA, Local Road Safety Plans

PHASE 01

ENGAGE AND ESTABLISH LEADERSHIP

Key regional stakeholders were invited to form a Regional Transportation Safety Plan Working Group and Stakeholder Focus Group that were engaged at strategic milestones throughout the planning process to help build a better understanding of the safety-related challenges and opportunities for the region and guide plan development. These stakeholders also provided critical insights and feedback on the feasibility of the strategies identified for improving regional transportation safety.

- The **Regional Transportation Safety Plan Working Group** was formed through open invitation to local jurisdictions, organizations, and agencies that have direct, day-to-day work with safety in Central Ohio. Members of this working group provided a boots-on-the-ground perspective on regional transportation safety issues based on their own data and understanding of site-specific conditions and relationships.
- A **Stakeholder Focus Group** responded to the emphasis areas and action items developed by the working group and provided input from the perspective of local organizations whose work and/or stakeholders are impacted by transportation safety.

PHASE 02

DATA COMPILATION AND ANALYSIS

MORPC collected and analyzed regional crash data from 2013-2017 to understand the critical safety issues throughout the region. This analysis helped to identify the most common crash types occurring throughout the region, specific crash types that have been leading to the most severe injuries, driver behaviors that are influencing the frequency and severity of crashes, and recurring characteristics of crashes. All of these factors are critical to understand in order to effectively address transportation safety in Central Ohio.

PHASE 03

PRIORITY SAFETY LOCATION IDENTIFICATION

In addition to the data analysis conducted in Phase 2, key intersections and corridors throughout the region with high numbers of fatal and serious crashes were identified. Mapping these locations allows for agencies to better understand where to invest funding and resources to reduce severe crashes and improve transportation safety in Central Ohio.

PHASE 04

REGIONAL SAFETY ACTION PLAN AND SAFETY STRATEGY DEVELOPMENT

Phase 4 and 5 of the FHWA process were combined into this phase. Strategies and action items were developed in collaboration with the working group and focus group to address the safety issues identified through the data analysis that was conducted. The COTSP was then developed based on the information produced in phases 1-3, as well as the input received from the working groups. The action plan establishes the priorities that will be implemented through collaboration with the stakeholders and partners who were involved in development of the COTSP.

PHASE 05

IMPLEMENTATION AND EVALUATION

This plan represents a road map toward achieving set goals through effective implementation of the strategies and action items proposed in the action plan. An implementation committee will be established to assist in overseeing the implementation of the action plan and evaluate its progress over time. Evaluation will be a significant part of the implementation process and critical to ensuring the overall success of the plan.

GOALS AND TARGETS

MORPC's 2016-2040 Metropolitan Transportation Plan (MTP) established a set of regional transportation goals and objectives as well as recommended strategies and projects that will maintain, manage, and develop Central Ohio's transportation system through 2040.

The goals and strategies identified through the planning process guided the selection of projects that will expand the region's roadway network, install infrastructure to support increased traffic volumes from projected population growth, create more infrastructure for active transportation users, support enhanced public transit, and improve safety for all transportation system users.

The goals, strategies, and projects identified in the MTP set the stage for transportation investments over the long term. While the MTP does not allocate funding to the projects that are identified, projects must be included in the MTP before they can be added into the Transportation Improvement Program (TIP), which then secures and commits funding to the implementation of a project.

For more information on the MTP visit www.morpc.org/mtp.

2016-2040 MTP GOALS

- **Reduce per capita** energy consumption **and promote alternative fuel resources to increase affordability and resilience of regional energy supplies**
- **Protect** natural resources **and mitigate infrastructure vulnerabilities to maintain a healthy ecosystem and community**
- **Position Central Ohio to attract and retain** economic opportunity **to prosper as a region and compete globally**
- **Create** sustainable neighborhoods **to improve residents' quality of life**
- **Increase regional** collaboration **and employ innovative transportation solutions to maximize the return on public expenditures**
- **Use public investments to benefit the** health, safety, and welfare of people

The COTSP will play an important role in helping the region meet the goals set by the MTP by promoting the needs of all users of the region's transportation system in getting to their destinations safely. While current trends indicate that serious injury crashes and the rate of serious injuries per 100 million vehicle miles traveled are decreasing, the number of fatal crashes and rate of fatalities have been, and are expected to continue, increasing. Through the identification of safety emphasis areas and setting of targets focused on those emphasis areas, this plan aims to improve Central Ohio's ability to reduce transportation fatalities and injuries.

COTSP GOALS

In compliance with the requirements of MAP-21 and the FAST Act, MORPC's MTP includes targets related to the five requisite safety performance measures under the overarching goal, "Use public investments to benefit the health, safety, and welfare of people." The overall goals established for the COTSP reflect the regional goals and the following targets set by the MTP:

Reduce the number of fatalities by 8 percent from 2017 to 2025

Reduce the fatality rate by 1 percent annually

Reduce the number of non-motorized fatalities and serious injuries by 8 percent from 2017 to 2025

Reduce the number of serious injuries by 8 percent from 2017 to 2025

Reduce the serious injury rate by 1 percent annually

THE SIX E'S OF SAFETY

The six E's are strategic focus areas that support safe, multimodal transportation and consider all aspects of transportation safety. Traditionally, this comprehensive approach to transportation safety includes four areas (Engineering, Enforcement, Emergency Response, and Education). The COTSP has included two additional aspects (Evaluation and Equity) to highlight the importance of those factors when it comes to safety.

Strategies focused around all of these areas play a critical role in reducing serious injuries and fatalities. For this reason, the Regional Transportation Safety Plan Working Group intentionally included members from local organizations and agencies that have day-to-day operations with each of these focus areas in mind.

ENGINEERING

Engineering involves the operational and physical aspects of transportation infrastructure that impact user behavior. Many of the crash data trends illustrated in this plan can be addressed through infrastructure improvements that specifically target the identified safety issues.

EDUCATION

Education leads to greater awareness of traffic safety laws and new transportation facilities while providing information that informs community members about safe roadway behavior. The information included in this plan can be distributed to local communities to inform residents of possible risks and how to prevent them.

ENFORCEMENT

Enforcement programs focus on ensuring that roadway users follow traffic laws and practice safe travel behaviors. Local law enforcement agencies are key partners in effective implementation of new programs that impact transportation safety.

EMERGENCY

Fast emergency response times when crashes occur can help to reduce fatalities. Additionally, first responders are aware of common causes of crashes in their jurisdiction and are important participants in developing safety strategies that can be implemented in their communities.

EVALUATION

Evaluation provides a way to track progress and measure the impacts of improvements made in regard to the first three E's. Evaluation is critical to understand how effective the strategies are in respect to meeting the established targets. This process may include annual reporting and check-in meetings, and will keep stakeholders up-to-date on the successes and challenges of the plan's implementation.

EQUITY

Equity recognizes that transportation programs and policies affect every aspect of the community and have the potential to bring people together or deepen existing social and accessibility inequities. This plan aims to increase safety for all members of the Central Ohio community.

CHAPTER 2
Current Conditions

The following chapter introduces trends in transportation safety that have occurred throughout the state in recent years and compares those trends to what is happening within Central Ohio. Understanding these larger trends helps to identify the critical factors impacting transportation safety that need to be addressed.

STATEWIDE SAFETY TRENDS

As part of the commitment to the SHSP, ODOT conducts regular analyses to understand changes in crash trends and assess how those trends are tracking in comparison to the goals and performance measures established in the SHSP. In 2017, Ohio had the 6th highest number of traffic fatalities in the country, accounting for more than 3 percent of all fatalities nationwide. While traffic fatalities across the U.S. decreased overall between 2016 and 2017, there was a 4 percent increase in Ohio. This represented the fourth year in a row that traffic fatalities have increased in Ohio.

The chart in Figure 1 illustrates the changes in number of traffic fatalities over the 2013-2017 time period based on the emphasis areas identified in the Ohio SHSP. While traffic fatalities increased almost across the board in terms of crash types, the most significant increases throughout the state over the 2013-2017 time period included the following:

- A 37 percent increase in fatalities related to rear end crashes
- A 44 percent increase in fatalities related to crashes involving older drivers (65+)
- A 62 percent increase in pedestrian fatalities

Figure 1. Traffic Fatalities in Ohio by SHSP Emphasis Area

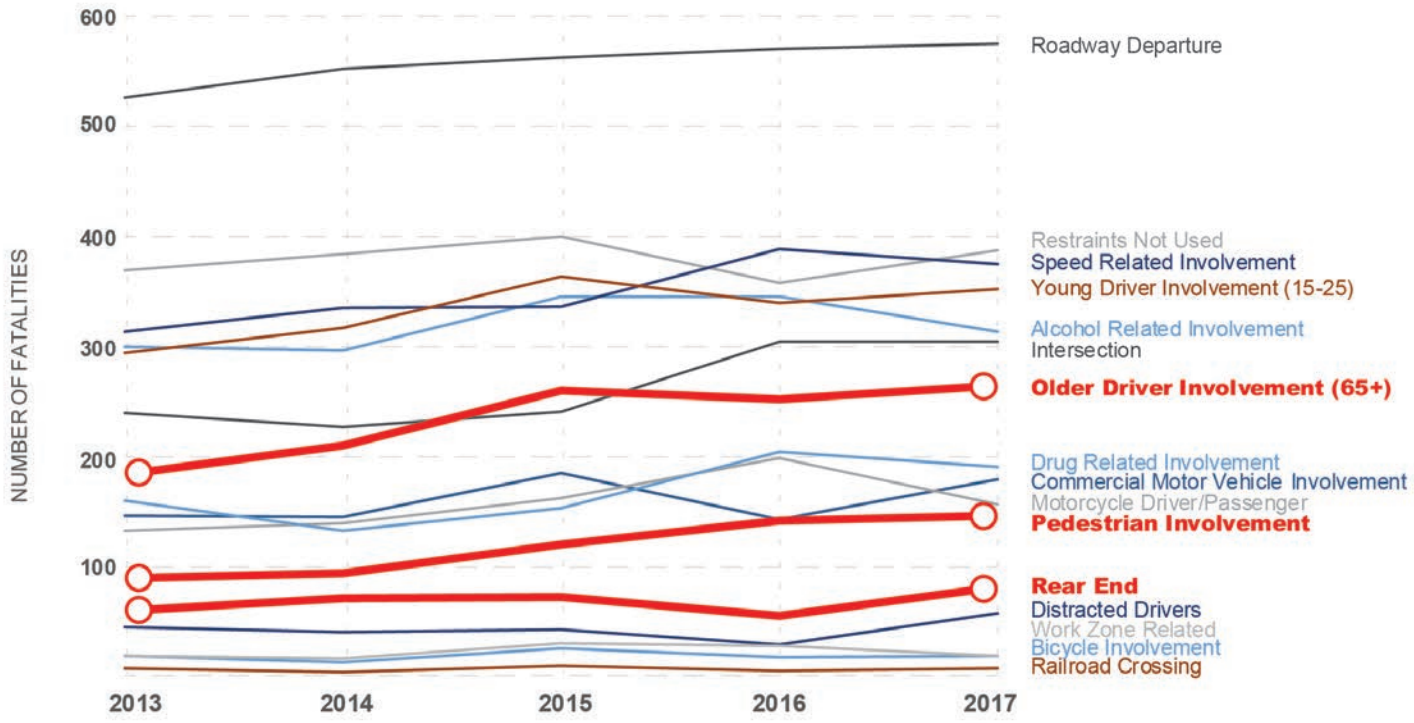

While traffic fatalities across the state have been increasing, the total number of serious injuries has decreased since 2013. Only three of the emphasis areas identified in the Ohio SHSP were reported as having an overall increase in serious injuries over the 2013-2017 time period:

- A 2 percent increase in serious injuries related to crashes involving older drivers (65+)
- A 3 percent increase in serious injuries to pedestrians
- A 27 percent increase in serious injuries as a result of drug-related crashes

The chart in Figure 2 illustrates the changes in number of serious injuries over the 2013-2017 time period based on the emphasis areas identified in the Ohio SHSP.

As noted in both charts, crashes involving pedestrians and older drivers were two categories of crashes that experienced both a significant increase in fatalities and an increase in serious injuries over the 2013-2017 time period throughout Ohio.

Figure 2. Serious Injuries in Ohio by SHSP Emphasis Area

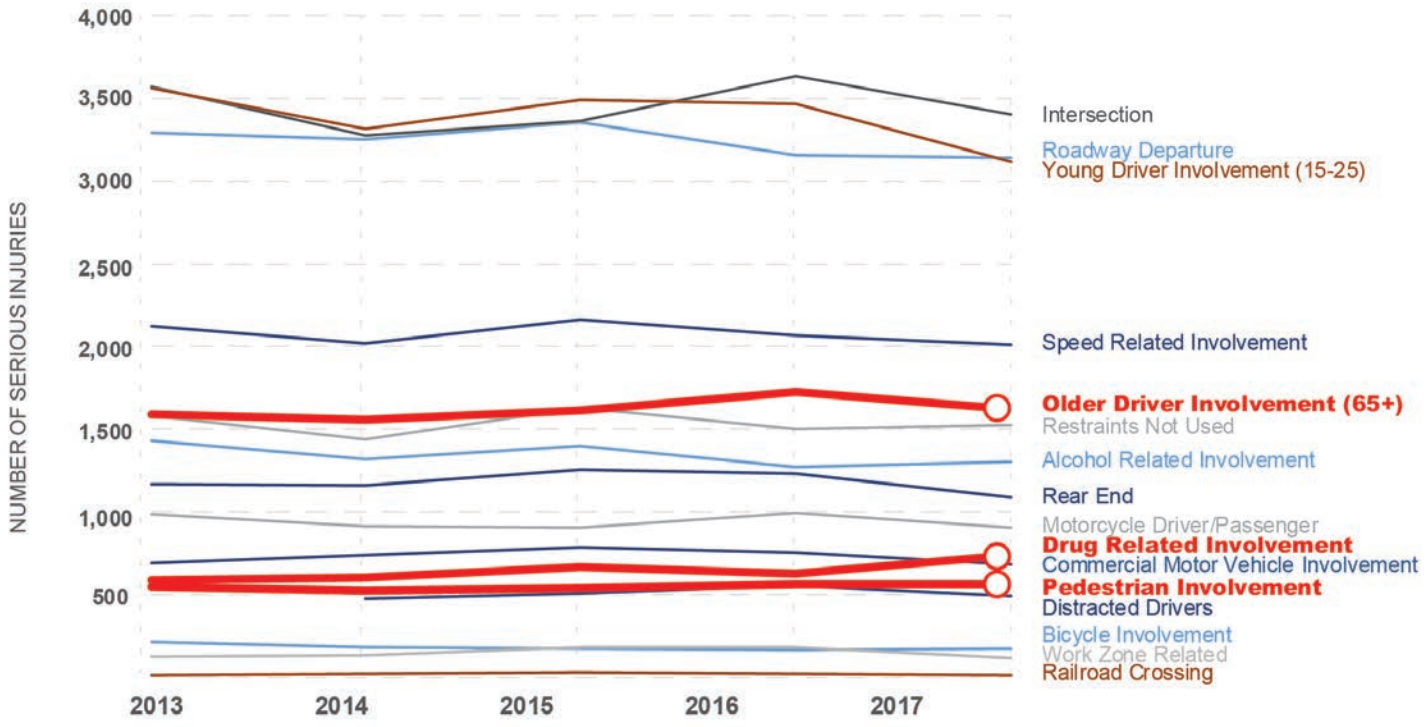

TRENDS IN REGIONAL SAFETY

The crash data for Central Ohio presented within this document was obtained from ODOT through the GIS Crash Analysis Tool (GCAT) and from the Ohio Department of Public Safety (ODPS) Crash Report System. This data is based on information received from standardized police reports (OH-1) that are generated each time a traffic crash occurs and law enforcement responds.

These crash reports include a wealth of information regarding the various factors associated with the crash, including the location and type of roadway where the crash occurred, the severity of the crash and types of units involved, the total number of persons injured or killed as a result of the crash, weather and other environmental conditions, and many other potential contributing factors.

MORPC analyzes this data annually to produce its Top 100 Regional High-Crash Locations List and State of Safety Report. Such information is imperative to understanding the causes of crashes in Central Ohio and, perhaps more importantly, to identifying effective strategies to reduce their frequency. This data is also used to track progress toward the regional targets established in the MTP.

CURRENT FIVE-YEAR TRENDS

Between 2013 and 2017, a total of 196,792 crashes were reported within MORPC's MPO area, with an overall increase of more than 21 percent over the five-year time period. Nearly half a million people were involved in these crashes, of which 528 were fatally injured and 4,323 suffered serious, life-changing injuries. The chart in Figure 3 includes an overview of the crash trends by year for the 2013-2017 time period.

On average, nearly 300 people were involved in a crash each day over the 2013-2017 time period.

Figure 3. Crash Trends in Central Ohio by Year (2013-2017)

YEAR	CRASH STATISTICS				OCCUPANT STATISTICS					SAFETY METRICS		
	Fatal Crashes	Injury Crashes	Property Damage Crashes	Total Crashes	Fatalities	Serious Injuries	Minor Injuries	No Injuries	Total People Involved	Injury Rate	EPDO	Fatalities and Serious Injuries / 100,000 Population
2013	81	8,783	25,583	34,447	90	882	11,694	75,312	87,978	25.73%	2.97	66.20
2014	84	9,341	28,339	37,764	91	803	12,377	82,039	95,310	24.96%	2.78	60.13
2015	96	10,488	30,576	41,160	108	922	14,177	88,973	104,180	25.71%	2.86	68.17
2016	115	10,863	30,694	41,672	124	871	14,642	89,566	105,203	26.34%	2.86	66.37
2017	109	10,990	30,650	41,749	115	845	14,718	89,782	105,460	26.59%	2.84	61.73
5-Year Total	485	50,465	45,842	96,792	528	4,323	67,608	425,672	498,131			
Annual Average	97	10,093	29,168	39,358	106	865	13,522	85,134	99,626	25.9%	2.86	65
Percent Change 2013-2017	34.6%	25.1%	19.8%	21.2%	27.8%	-4.2%	25.9%	19.2%	19.9%	3.3%	-4.3%	-6.8%

Note: The data shown in the chart above represent the raw data reported during this time period.

Figure 4. Overall Crash Trends (2013-2017)

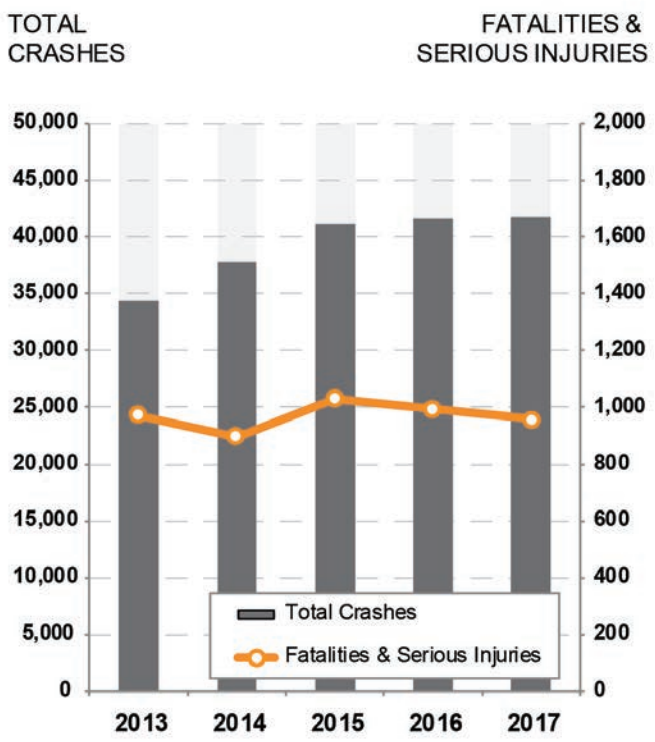

While enhancements in vehicle safety, roadway design, emergency response times, traffic laws and enforcement over time have all contributed to a safer transportation system, Central Ohio has experienced population increases as well as an increase in vehicle miles traveled of 4.5 percent from 2013-2017. Our transportation system may be safer than it has ever been, but we also have more people using it.

During the 2013-2017 time period, traffic fatalities in Central Ohio increased by 27.8 percent. However, the number of serious injuries decreased by slightly more than 4 percent. The number of traffic fatalities and serious injuries combined has decreased by approximately 1 percent since 2013. The chart in Figure 4 illustrates the changes in the total number of crashes as well as fatalities and serious injuries by year from 2013-2017.

The chart in Figure 5 indicates the current trends in relation to the MTP targets and goals of the COTSP. The information in this chart represents 5-year rolling averages for the 2013-2017 time period, which helps to illustrate the overall trend by averaging out any significant peaks or declines that occur on a year-by-year basis. The overall trends for each target indicate that our region is moving toward meeting the established targets related to serious injuries, but the region is not on track to meet the targets established regarding traffic fatalities or serious and fatal injuries to non-motorized users.

Figure 5. Annual Performance Toward Targets

YEAR	NUMBER OF FATALITIES	NUMBER OF SERIOUS INJURIES	NUMBER OF NON-MOTORIZED FATAL & SERIOUS INJURIES	RATE OF FATALITIES/ 100 MVMT	RATE OF SERIOUS INJURIES/ 100 MVMT
2013	98	922	125	0.71	6.65
2014	97	898	133	0.69	6.46
2015	100	883	138	0.72	6.35
2016	105	878	145	0.74	6.26
2017	107	866	145	0.74	6.11

Note: The data shown in the chart above represent the five-year rolling averages required for the federal performance measures. The cells highlighted in orange represent the highest numbers within each metric.

POPULATION GROWTH ADDS URGENCY

Central Ohio is the fastest-growing region in the Midwest. Based on current population projections, the region is expected to grow to around three million people by the year 2050. In 2018 alone, the 15-county region grew by 43,000 residents, an average of 118 people each day. With a greater number of residents and visitors, Central Ohio is at a greater risk of transportation safety-related injuries and fatalities.

MORPC's insight2050 initiative assists Central Ohio communities in proactively planning for this population growth and its impacts on mobility and development. Housing choices and changing mobility needs will play an increasingly prominent role in the future as the region grows and population demographics change. For example, there is a growing market demand for neighborhoods that are more walkable and transit-friendly. The insight2050 study demonstrates that there are a variety of benefits to such compact, connected neighborhoods, including reductions in traffic congestion, land consumption, and household costs. By taking this focused approach to growth, Central Ohio can proactively prepare for more residents and simultaneously accommodate the growing market demand for neighborhoods that are more walkable and transit-friendly. These same neighborhood development patterns have been shown to reduce the number of fatal and serious injuries on the locally maintained roadway system.

The region's transportation system should be robust enough to serve Central Ohio residents to 2050 and beyond. This Plan proposes strategies to support safe transportation development and augment local efforts of Central Ohio communities.

GETINSIGHT2050.ORG

REGIONAL SAFETY PRIORITIES

The information gathered through the analysis of the data in this chapter provided critical insight into where, as well as what types of safety improvements need to be made throughout Central Ohio. The analyses and findings presented in this chapter help to establish the safety priorities and emphasis areas for the region.

While every crash is unique, they are often categorized according to the circumstances of the crash. Categorizing crashes in this way is an important step, as each crash type indicates a particular problem that may be addressed through a targeted engineering, enforcement, or behavioral countermeasure. Additionally, a key focus for this plan is crashes that resulted in fatal and serious injury. This emphasis on fatal and serious injuries follows the goals outlined in the Ohio SHSP and ODOT's Toward Zero Deaths campaign.

The following topics will be covered in more detail in this section:

- Serious Crash Types
- Vulnerable Roadway Users
- High Risk Drivers and Behaviors
- Emerging Technologies

SERIOUS CRASH TYPES

Throughout Central Ohio between 2013 and 2017, five crash types accounted for nearly 70 percent of fatalities and serious injuries: fixed object crashes, rear-end crashes, angle crashes, left turn crashes, and head on crashes. Pedestrian-involved crashes also accounted for a significant percentage of fatalities and serious injuries, but were included in a separate category to emphasize the importance of addressing safety for users who are not traveling in motor vehicles.

Figure 6 illustrates the total number of fatalities and serious injuries by each crash type that occurred during the 2013-2017 time period. The five motorized crash types identified in this graph comprise one of four emphasis areas established through the COTSP planning process: Serious Crash Types.

Figure 6. Total Fatalities and Serious Injuries by Crash Type (2013-2017)

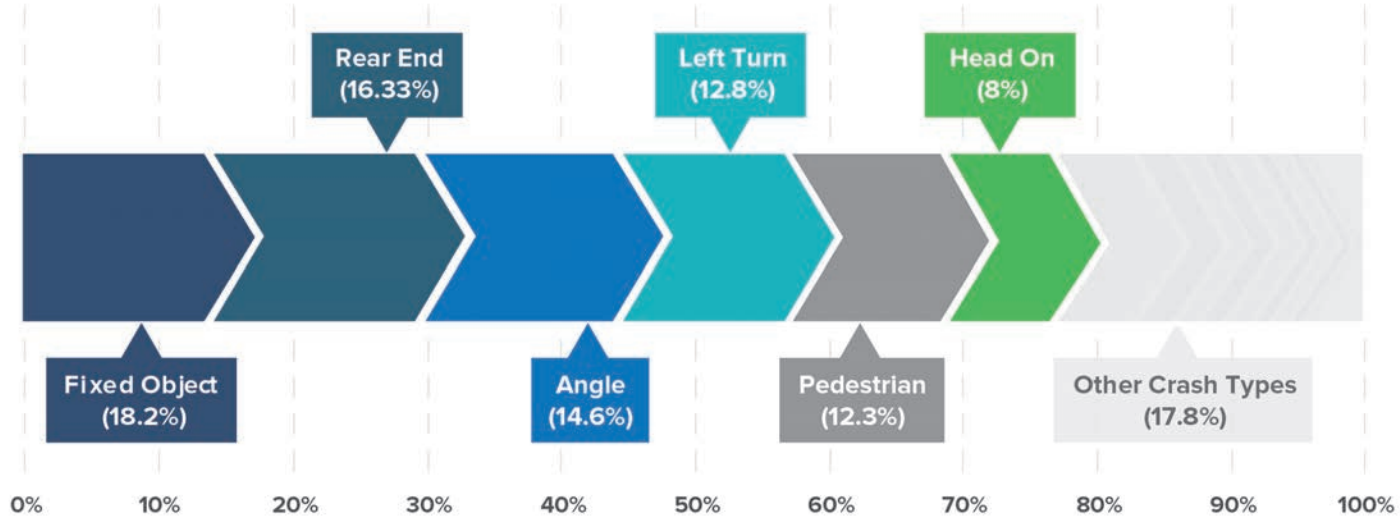

REGIONAL SAFETY PRIORITIES

VULNERABLE ROADWAY USERS

Taking a closer look at the number of fatalities and serious injuries during this time period, it is evident that pedestrians, motorcyclists, and bicyclists are significantly over-represented in comparison to the total number of crashes that occurred involving these users. The charts in Figure 7 and Figure 8 illustrate this disparity across all types of units involved in crashes in Central Ohio during the 2013-2017 time period.

While pedestrians accounted for less than 1 percent of all units involved in crashes from 2013-2017, they represented more than 12 percent of all serious injuries and fatalities during the time period. Additionally, the rate of serious injury or fatality for pedestrians (more than 20 percent) was significantly higher than for most other unit types.

The same can be said for motorcyclists and bicyclists, who accounted for less than 1 percent of all units involved in crashes combined, but experienced rates of serious and fatal injury of 19 percent and 9.5 percent, respectively. This data indicates a much greater risk of serious and fatal injury to people walking, bicycling, and riding motorcycles, leading to the inclusion of these users as the second of four emphasis areas in the COTSP: Vulnerable Roadway Users.

Figure 7. Percentage of Units Involved in Crashes by Unit Type

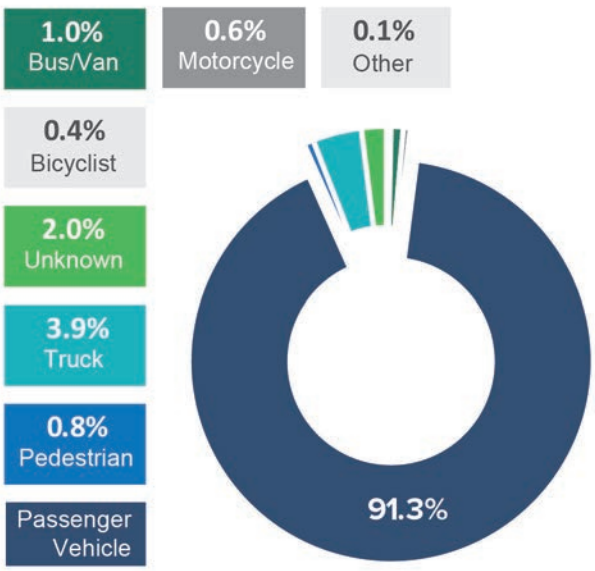

Figure 8. Fatal & Serious Injury Rate by Unit Type

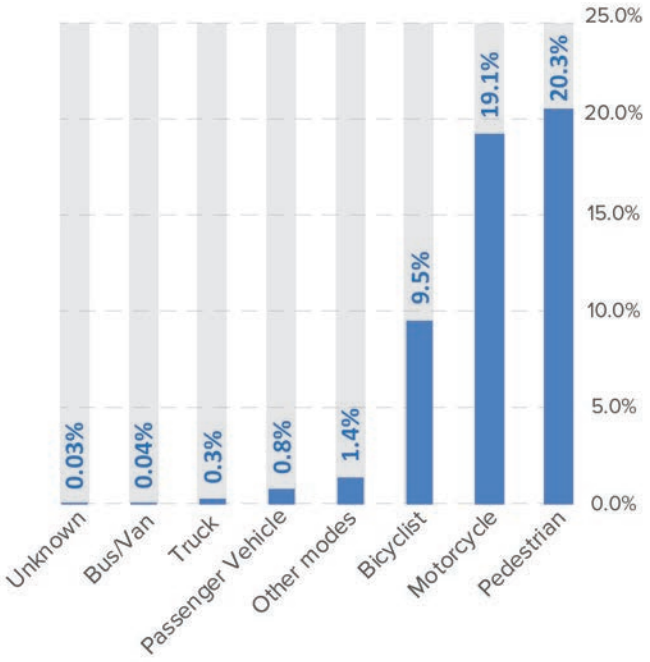

HIGH RISK DRIVERS & BEHAVIORS

The factors leading to a crash provide engineers and law enforcement agencies with valuable information needed to reduce the severity and frequency of future crashes. These factors can include infrastructure and environmental conditions, along with behavioral aspects and driver experience, age, and skill.

High Risk Drivers

High risk drivers include specific age groups that represent a much higher percentage of serious injuries and fatalities in the crash data. The highest risk age groups within Central Ohio during the 2013-2017 time period included drivers between the ages of 16 and 29, as well as drivers age 75 and older.

Drivers age 16 to 29 accounted for the greatest number of persons involved in crashes during this time period, as well as more than 30 percent of all fatalities and serious injuries. However, while drivers age 75 and older accounted for the lowest number of persons involved in crashes, they experienced the highest rate of fatality and serious injury of any age group. The chart in Figure 9 illustrates this disparity in injuries across different age groups from 2013-2017.

Figure 9. Total Number of Injuries by Age Group and Severity of Injury

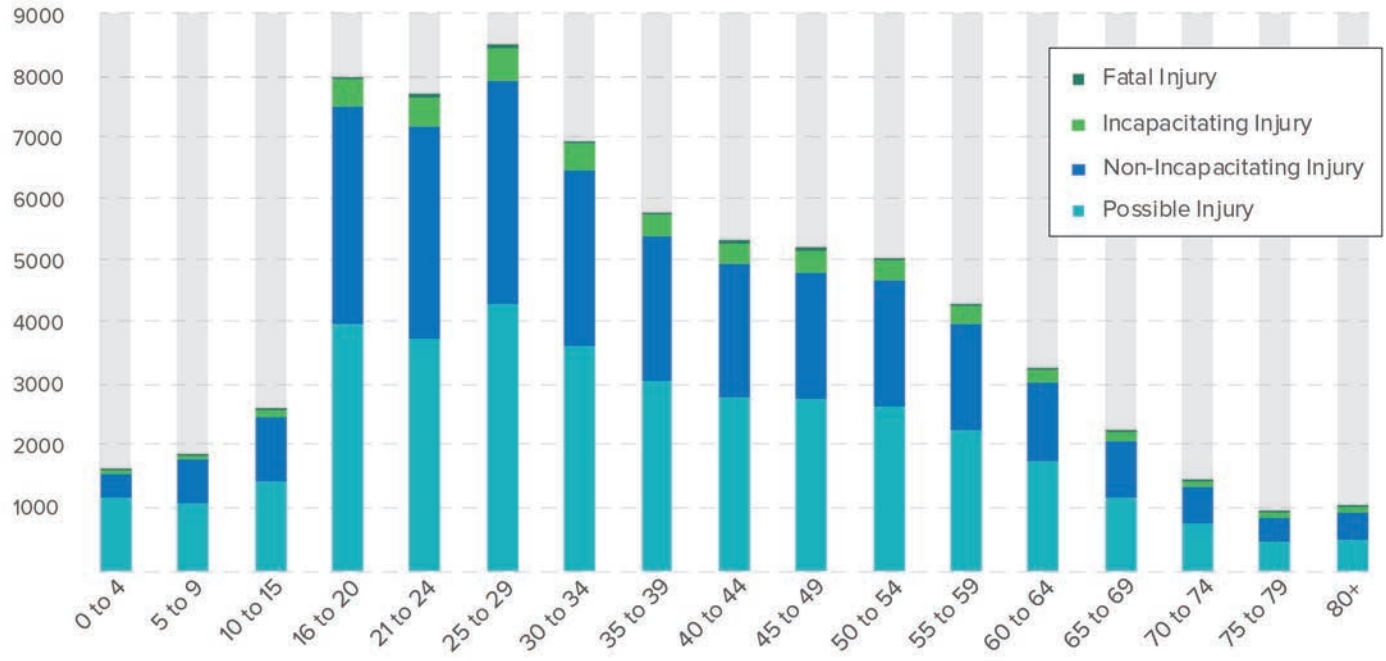

REGIONAL SAFETY PRIORITIES

High Risk Behaviors

High risk behaviors include driver behaviors that can result in serious or fatal crashes, such as impaired driving, speeding, and distracted driving. This also includes drivers who choose not to wear a seat belt, which can lead to serious and fatal injury when involved in a crash.

Impaired driving includes driving while under the influence of alcohol or drugs, and is a suspected factor in many of the fatal and serious crashes in Central Ohio. Alcohol and/or drugs were suspected in crashes that resulted in 26.9 percent of all fatalities and 14.3 percent of all serious injuries during the 2013-2017 time period.

Speeding is one factor that tends to go under-reported in crash data due to the difficulty of determining what speed a vehicle was traveling when the crash occurred. Additionally, crashes are only classified as speed related if the reporting officer indicated that the at-fault driver was exceeding the speed limit. However, even with the under-reporting of speeding, crashes classified as speed related accounted for 24.8 percent of all fatalities and 17.4 percent of all serious injuries during the 2013-2017 time period in Central Ohio, which is on par with crashes related to impaired driving.

Speed is a critical factor in crashes, as it has been shown to increase crash risk in two key ways:

- Speed can increase the likelihood of involvement in a crash, and
- Speed can increase the severity of the injury sustained as a result of a crash

It is for this reason that the COTSP takes a deeper look at the impact of speed on fatalities and serious injuries in Central Ohio. The analyses in the next chapter include an assessment of posted speed limits on the roadways where fatal and serious injury crashes occurred.

Distracted driving is another factor that tends to be under-reported in crash data due to the difficulty of determining whether a driver was distracted at the time the crash occurred. However, trends indicate that distracted driving has increased in recent years and fatalities related to distracted driving have also increased. Crashes reported as distracted driving related accounted for 5 percent of all fatalities and 6.7 percent of all serious injuries during the 2013-2017 time period in Central Ohio.

The high risk drivers and behaviors identified here – younger and older drivers, impaired driving, speeding, and distracted driving – comprise the third of four emphasis areas: Driving Safety Concerns.

THE IMPACTS OF SPEED

"The relationship between speed and crash involvement is complex, and it is affected by factors such as road type, driver age, alcohol impairment, and roadway characteristics like curvature, grade, width, and adjacent land use. In contrast, the relationship between speed and injury severity is consistent and direct. Higher vehicle speeds lead to larger changes in velocity in a crash, and these velocity changes are closely linked to injury severity. This relationship is especially critical for pedestrians involved in a motor vehicle crash due to their lack of protection."

- Reducing Speeding-Related Crashes Involving Passenger Vehicles, National Transportation Safety Board (NTSB) Safety Study 17/01

EMERGING TECHNOLOGIES

In recent years, a number of new mobility options have arrived on the streets within Central Ohio, and others are expected to come in the future. Shared electric scooters are one of the most significant new technologies that have entered the transportation realm and have created new challenges for communities where they have appeared. Safety has become a primary concern, due to the nature of how the scooters are operated – some users ride in the street and share the travel lane with automobiles that move at much higher speeds, while others travel on the sidewalk and create conflict with pedestrians who travel much slower.

Because the scooters are so new to the transportation realm, it has been difficult to consistently record and track crashes involving scooter users. There is no unique code for tracking scooters on existing police reports for crashes, so officers responding to these crashes select a category that is most suitable, or none at all. This leads to potential inflation of related categories such as bicycle- and pedestrian-involved crashes, and lack of information about scooter-involved crashes.

In addition to scooters, autonomous vehicles are already operating on Central Ohio roadways and are expected to increase in numbers in the future. Many communities have started planning ahead to address potential changes to our transportation system as a result of these new technologies, and ODPS has updated the State Traffic Crash Report to include a section on autonomous operation.

While the COTSP does not provide any analysis of crash data related to these emerging technologies, this is understood to be a current challenge for Central Ohio and has been identified as the fourth emphasis area in the COTSP: Emerging Technologies.

REGIONAL SAFETY PRIORITIES

CRASH FREQUENCY BY MAINTENANCE AUTHORITY

The location information included in the crash data includes both the type of roadway the crash occurred on as well as the maintenance authority. The maintenance authority is the agency that is responsible for improving and maintaining that roadway. This is a critical piece of information when it comes to implementing safety improvements, but also for prioritizing where and how to implement safety improvements. For the purpose of this plan, the maintenance authority information was categorized into city maintained, county maintained, or ODOT maintained. City maintained includes roadways maintained by all city governments within the MPO area. County maintained includes all other jurisdictions within the MPO area.

It is often the case that certain contexts and roadway design characteristics create conditions that result in the same types of crashes occurring at locations with similar context and design. A majority (70 percent) of the ODOT maintained roadways within the MPO area are freeways, while a significant portion of the remaining ODOT maintained roadways are state highways. These facilities are designed differently and have a very different context than most city maintained roadways, and the same could be said for many county maintained roadways. However, it is also important to note that every roadway and every crash is unique; this categorization is simply a method of analyzing common characteristics that could be leading to the occurrence of certain crash types.

The table in Figure 10 indicates the percentage of fatal and serious injury crashes that occurred on each facility type (city, county, or ODOT), organized by the type of crash that occurred. The cells highlighted in orange represent the most significant crash types for each maintenance authority. For example, pedestrian and bicyclist crashes were two of the most frequent crash types on city maintained roadways, while sideswipe-passing crashes were the most frequent crash type on ODOT maintained roadways.

Figure 10. Percentage of Fatal & Serious Crashes by Roadway Maintenance Authority

CRASH TYPE	CITY	COUNTY	ODOT
ANGLE	71.25%	13.57%	15.18%
ANIMAL	22.22%	33.33%	44.44%
BACKING	66.67%	16.67%	16.67%
FALLING FROM / IN VEHICLE	0.00%	100.00%	0.00%
FIXED OBJECT	45.92%	17.60%	36.48%
HEAD ON	67.29%	11.65%	21.05%
LEFT TURN	74.90%	7.92%	17.18%
OTHER NON-COLLISION	55.00%	3.33%	41.67%
OTHER OBJECT	0.00%	0.00%	100.00%
OVERTURNING	32.91%	24.05%	43.04%
PARKED VEHICLE	67.50%	10.00%	22.50%
BICYCLIST	75.76%	15.15%	9.09%
PEDESTRIAN	78.66%	8.14%	13.20%
REAR END	46.99%	5.57%	47.44%
RIGHT TURN	67.35%	16.33%	16.33%
SIDESWIPE - MEETING	58.21%	14.93%	26.87%
SIDESWIPE - PASSING	38.87%	3.64%	57.49%
UNKNOWN	87.50%	0.00%	12.50%
TOTAL FATAL AND SERIOUS CRASHES	**60.34%**	**10.99%**	**28.67%**

Note: The following crash types listed above had very few crashes reported: Animal, Falling from/in Vehicle, Other Object, and Unknown.

As illustrated by this chart, a majority (60 percent) of all fatal and serious injury crashes occurred on city maintained roadways from 2013-2017. However, some crash types are more common on city maintained roadways, while others are more common on county or ODOT maintained facilities. The crash types resulting in fatal or serious injury that occurred more frequently on city maintained roadways compared to the other facilities included crashes that involved pedestrians and bicyclists. More than 75 percent of all pedestrian and bicycle crashes resulting in fatal or serious injury occurred on a city maintained roadway. Other crash types resulting in fatal or serious injury that occurred with more frequency on city maintained roadways included crash types that often occur at intersections, such as angle crashes and left turn crashes.

PRIORITY SAFETY LOCATIONS

Throughout the region, there are intersections and corridors that exhibit a high concentration of fatal and serious injury crashes. Crash data analysis helps to pinpoint these locations of recurring fatal and serious injury crashes and develop safety improvements aimed at reducing crash rates and crash severity. The following analyses for high-crash intersections and high injury corridors were conducted to understand more specifically where Central Ohio communities should prioritize safety improvements.

HIGH-CRASH INTERSECTIONS

MORPC performs an analysis on crash data every year for crashes occurring within the MPO area to identify high-crash locations from the three most recent years. This analysis produces the Top 100 Regional High-Crash Locations, Top 5 High-Crash Intersections by Jurisdiction, and Top Pedestrian and Bicycle High-Crash Clusters. The map in Figure 11 on the following page illustrates the Top 100 Regional High-Crash Locations for the 2015-2017 time period.

The process of identifying the Top 100 Regional High-Crash Locations involves spatial analysis of the crash data obtained through ODOT and ODPS for all intersections in the MPO area except those with freeways, freeway ramps, and other limited-access facilities. This analysis involves calculation of the overall crash frequency (total number of crashes) at each intersection, the relative severity of the crashes at each intersection, and the overall crash rate (total number of crashes per million vehicles entering the intersection) at each intersection. A more detailed description of the methodology for this analysis is available at morpc.org/safety.

HIGH INJURY CORRIDORS

Streets that have historically experienced a high number of crashes resulting in fatal and serious injuries are considered high injury corridors. Fatal and serious injury crashes that occurred from 2013-2017 were mapped to the roadway network to highlight the priority corridors for safety improvements throughout the region.

This analysis included identification of the corridors within the MPO area that experienced multiple fatal and serious crashes along continuous, or mostly continuous, stretches of the roadway. The map in Figure 12 on page 31 illustrates the corridors that were identified and comprise the Central Ohio High Injury Network (HIN) for the 2013-2017 time period.

The intent of the Central Ohio HIN is to understand which corridors in our region are the most challenging in terms of safety, particularly as it relates to fatal and serious crashes. The following are key characteristics of the Central Ohio HIN:

- These high injury corridors make up approximately 5 percent of the non-freeway roadway network within the MPO area.
- The fatalities that occurred as a result of crashes along these corridors comprised approximately 42 percent of all fatalities that occurred on the non-freeway network within the MPO area.
- The serious injuries that occurred as a result of crashes along these corridors comprised approximately 48 percent of all serious injuries that occurred on the non-freeway network within the MPO area.

TRACKING SAFETY IMPROVEMENTS

It is important to note that many of the locations identified through this data analysis have had safety improvements that were completed in recent years or are currently underway. However, the crash data from years prior to those improvements result in the locations still be included in the following maps. MORPC is working with communities to track these improvements and the resulting impacts on safety over time at those locations.

Figure 11. Top 100 Regional High-Crash Locations

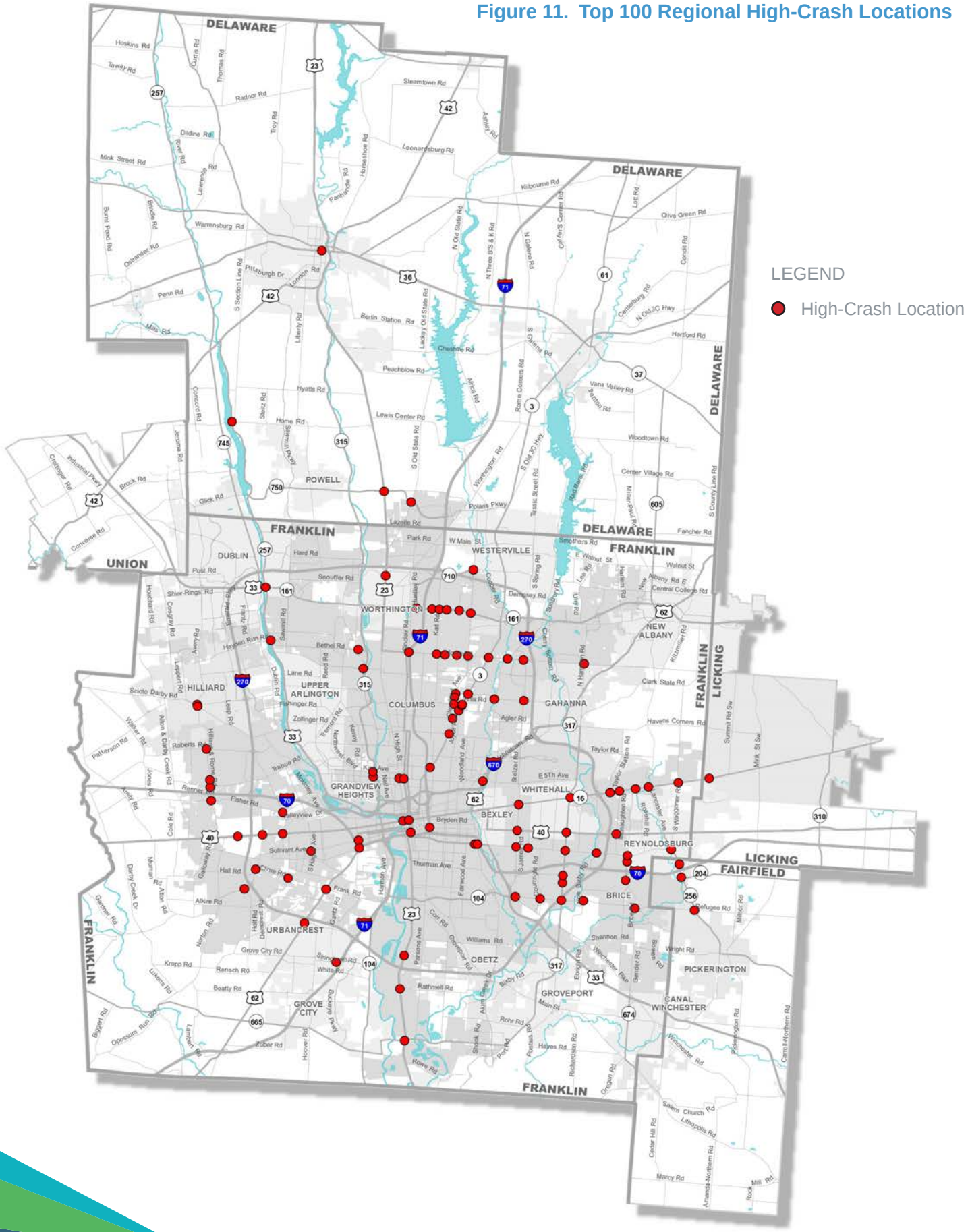

Figure 12. Central Ohio High Injury Network

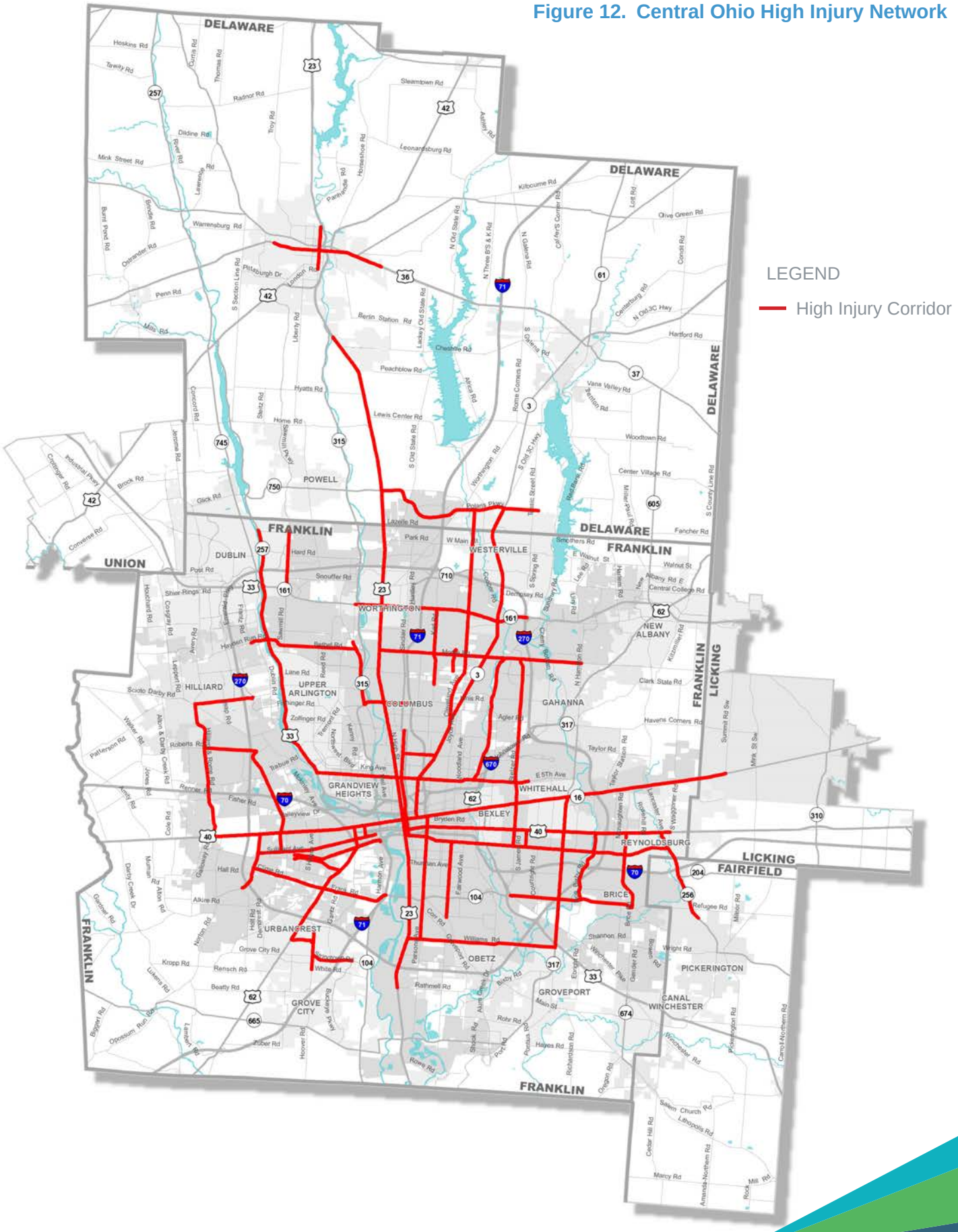

CHAPTER 3
Emphasis Areas

REGIONAL EMPHASIS AREAS

The crash data presented in the previous chapter highlighted four key emphasis areas that represent the greatest potential for reducing fatal and serious crashes:

SERIOUS CRASH TYPES

- Fixed Object Crashes
- Rear End Crashes
- Angle Crashes
- Left Turn Crashes
- Head On Crashes

DRIVING SAFETY CONCERNS

- Younger and Older Drivers
- Impaired Driving
- Speeding
- Seat Belt / Restraint Use
- Distracted Driving

VULNERABLE ROADWAY USERS

- Pedestrians
- Bicyclists
- Motorcyclists

EMERGING TECHNOLOGIES

- Autonomous / Connected Vehicles
- Electric Vehicles
- Electric Scooters

These emphasis areas were chosen based on the frequency of crash types, the number of serious and fatal crashes by type, the severity of the crash types, and consideration of the different types of roadway users involved in the crashes. These factors were reviewed with the working groups to dive deeper into specific local issues and effectively categorize the different issues into appropriate emphasis areas. The following sections provide an overview of each emphasis area, including key information about the relevant crash types, goals for improvement, strategies for accomplishing those goals, and performance measures to track progress.

SERIOUS CRASH TYPES

Serious crash types are those crashes that resulted in the highest total numbers of fatal and serious injuries for crashes that only involved motor vehicles during the 2013-2017 period. The serious crash types include fixed object, rear end, angle, left turn and head on crashes. These crash types contributed to nearly 70 percent of all fatal and serious crashes.

VULNERABLE ROADWAY USERS

Vulnerable roadway users include users that experience a significantly higher rate of serious and fatal injury as a result of a crash. These users have been identified in this plan as pedestrians, bicyclists, and motorcyclists, and they operate within the same transportation system as motor vehicles. This often leads to conflicts and crashes between these users and motor vehicles.

It is important to note that while crash data exists for these users, it is not comprehensive and not as well documented as data for vehicular crashes. Many crashes involving pedestrians and bicyclists are not reported, and there is often a tendency to cite these users as being at-fault because of how our policies and infrastructure are designed.

Scooter users are not included in the vulnerable roadway users category because the available crash data does not yet identify crashes involving scooter users. They may be accounted for within the bicyclist- or pedestrian-involved crashes as a result of limitations in the crash reporting form.

DRIVING SAFETY CONCERNS

In addition to identifying high frequency crash types, it is important to recognize the impact of unsafe driving behavior as well as our most at-risk user groups. Younger and older drivers, impaired driving, speeding, seat belt use, and distracted driving have been identified as the primary driving safety concerns to focus on within the region.

EMERGING TECHNOLOGIES

As Central Ohio continues to grow, new technologies will have impacts on roadway safety as users have new modes of transportation to use. Autonomous/connected vehicles, electric vehicles, and electric scooters are already using the roadway network today or soon will be, and there will likely be other new technologies in the future. It will be important to consider the potential impacts of these technologies as well as how they can be safely accommodated within our transportation system.

SERIOUS CRASH TYPES

FIXED OBJECT CRASHES

Fixed object crashes occur when a motorist leaves the roadway and strikes a stationary object. In the Central Ohio region, the most commonly struck stationary objects were median barriers, trees, curbs, and utility poles. Fatal and serious fixed object crashes most often occurred on straight, level roadway segments, but a significant portion (32 percent) also occurred on curved roadway segments. The majority (77 percent) of these crashes did not occur at intersections.

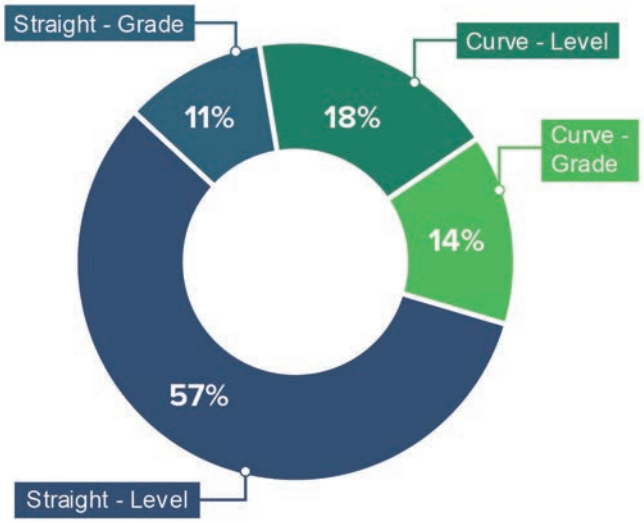

GOALS

- **Reduce the number of fatalities related to fixed object crashes by 8 percent between 2017 and 2025 (1 percent annual reduction).**
- **Reduce the number of serious injuries related to fixed object crashes by 8 percent between 2017 and 2025 (1 percent annual reduction).**

TRENDS

Between 2013 and 2017:

- The total number of fixed object crashes **increased** by 8.2 percent.
- The total number of **fatalities** related to fixed object crashes **increased** by 22.2 percent.
- The total number of **serious injuries** related to fixed object crashes **decreased** by 32.2 percent.

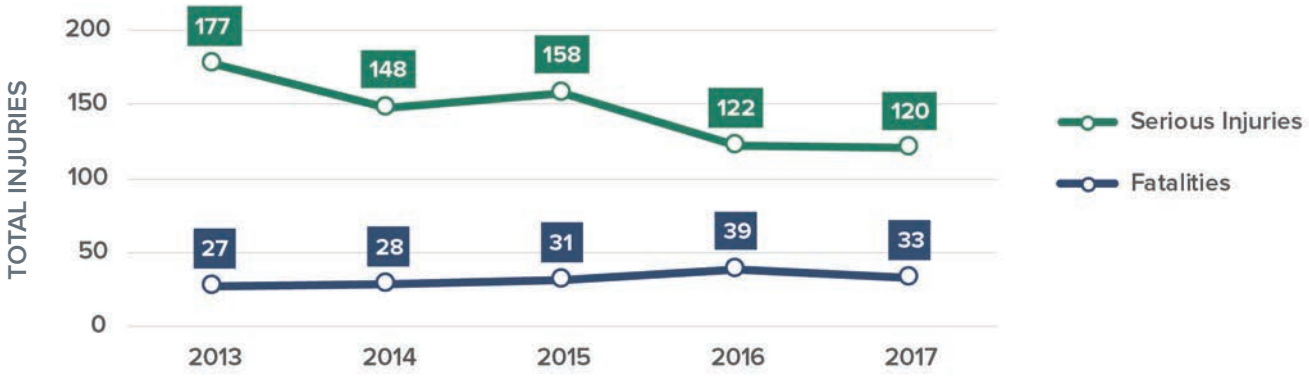

Fixed object crashes were the **fourth most common type of crash** in Central Ohio between 2013-2017. Fixed object crashes had a comparatively moderate rate of fatal and serious injury (3.89 percent), but **accounted for the largest percentage of all fatalities and serious injuries** (18.2 percent) that occurred during this time period.

Between 2013 and 2017 in Central Ohio:

- 20,421 fixed object crashes were reported (10.4 percent of all crashes).
- 158 people were killed as a result of fixed object crashes (29.9 percent of all fatalities).
- 725 people were seriously injured as a result of fixed object crashes (16.8 percent of all serious injuries).

Figure 13. Fatal & Serious Fixed Object Crashes by Maintenance Authority

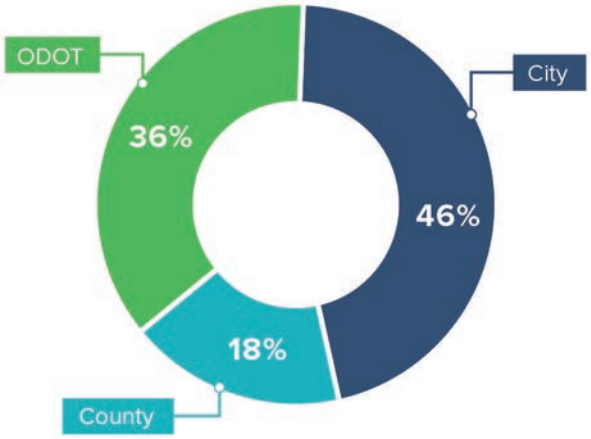

The chart in Figure 13 illustrates the percentage of fixed object crashes resulting in fatal and serious injury that occurred on city, county, and ODOT maintained facilities from 2013-2017. The largest individual share (46 percent) of these fatal and serious injury crashes occurred on city maintained roadways, but each maintenance authority holds a significant percentage of responsibility for mitigating this crash type. The majority (54 percent) of fixed object crashes resulting in fatal and serious injury did not occur on city maintained roadways, but were split between ODOT maintained (36 percent) and county maintained (18 percent).

Figure 14. Fatal & Serious Fixed Object Crashes by Posted Speed Limit

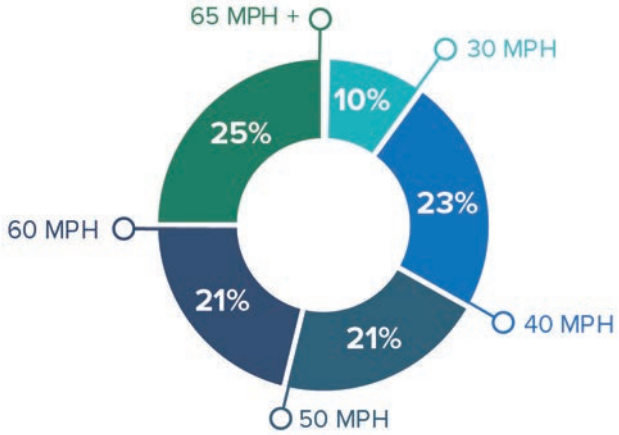

The chart in Figure 14 illustrates the percentage of fixed object crashes resulting in fatal and serious injury based on the posted speed limit of the roadway on which the crash occurred. Nearly all (90 percent) of the fixed object crashes resulting in fatal or serious injury occurred on roadways with posted speed limits of 35 mph or greater, and a majority (67 percent) of these crashes occurred on roadways with posted speed limits of 45 mph or greater. While this chart does not indicate whether the driver was speeding at the time of the crash, drivers can more easily lose control of the vehicle and have less time to react at higher speeds; higher speeds provide less opportunity to recover from error.

SERIOUS CRASH TYPES

REAR END CRASHES

Rear end crashes occur when a motorist strikes another vehicle from behind. Fatal and serious rear end crashes occurred most often on straight, level roadway segments. The majority of these crashes (68 percent) did not occur at intersections, however a significant portion (27 percent) occurred at some type of intersection.

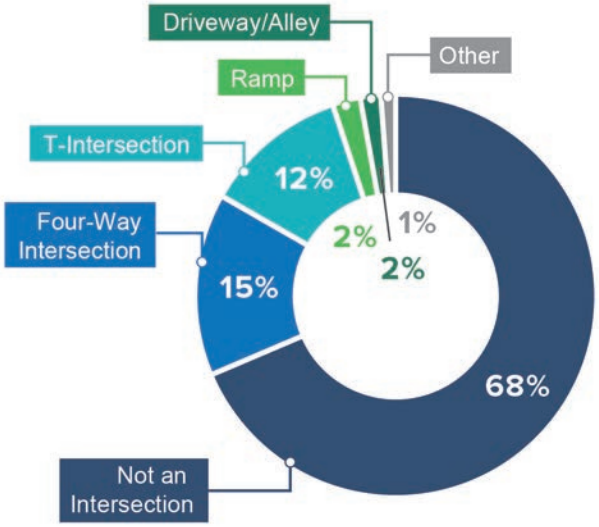

GOALS

- **Reduce the number of fatalities related to rear end crashes by 8 percent between 2017 and 2025 (1 percent annual reduction).**
- **Reduce the number of serious injuries related to rear end crashes by 8 percent between 2017 and 2025 (1 percent annual reduction).**

TRENDS

Between 2013 and 2017:

- The total number of rear end crashes **increased** by 19.3 percent.
- The total number of **fatalities** related to rear end crashes **decreased** by 41.7 percent.
- The total number of **serious injuries** related to rear end crashes **increased** by 21.2 percent.

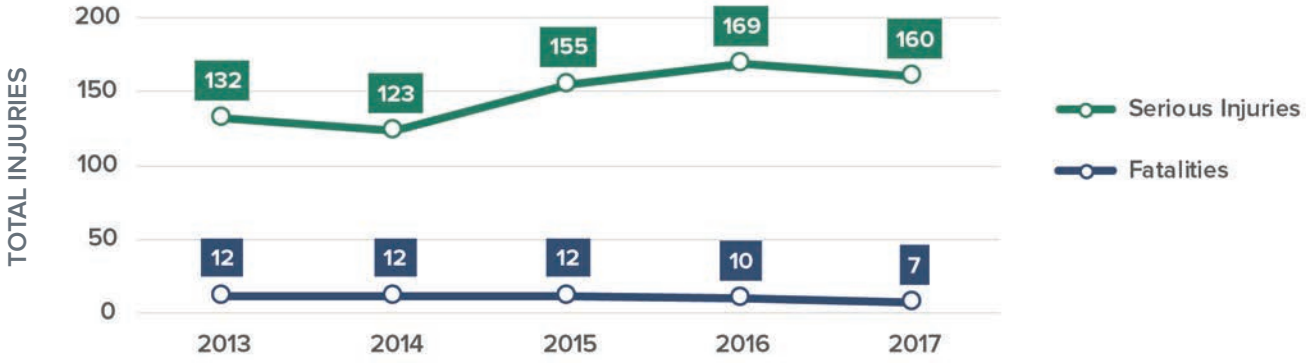

Rear end crashes were the **most common type of crash** in Central Ohio between 2013-2017. These crashes had one of the lowest rates of fatal and serious injury (1 percent), but accounted for the second largest percentage of all fatalities and serious injuries (16.3 percent) that occurred during this time period due to the high number of total crashes.

Between 2013 and 2017 in Central Ohio:

- 64,756 rear end crashes were reported (32.9 percent of all crashes).
- 53 people were killed as a result of rear end crashes (10 percent of all fatalities).
- 739 people were seriously injured as a result of rear end crashes (17.1 percent of all serious injuries).

Figure 15. Fatal & Serious Rear End Crashes by Maintenance Authority

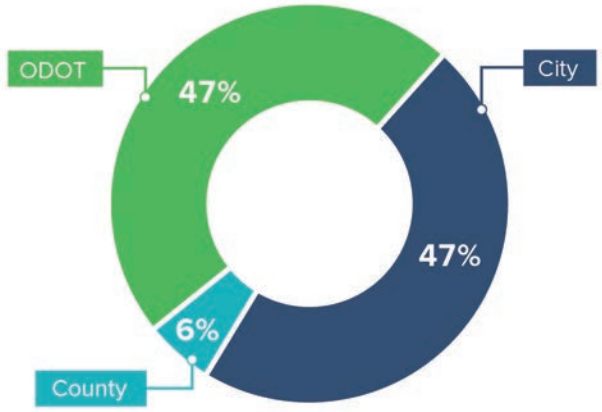

The chart in Figure 15 illustrates the percentage of rear end crashes resulting in fatal and serious injury that occurred on city, county, and ODOT maintained facilities from 2013-2017. The vast majority (94 percent) of rear end crashes resulting in fatal and serious injury occurred on city and ODOT maintained roadways, each accounting for an equal share (47 percent each). Very few (6 percent) rear end crashes resulting in fatal and serious occurred on county maintained roadways.

Figure 16. Fatal & Serious Rear End Crashes by Posted Speed Limit

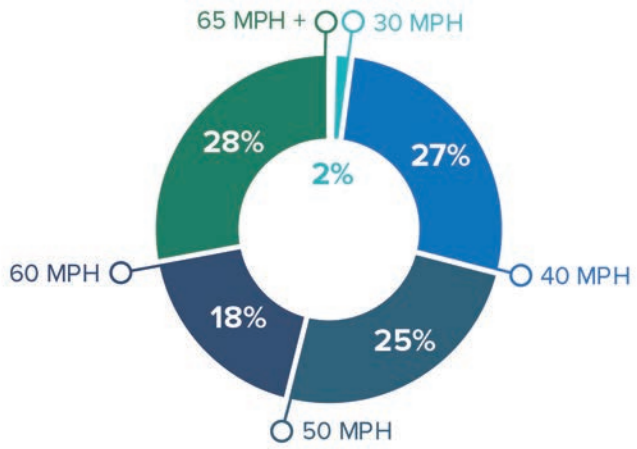

The chart in Figure 16 illustrates the percentage of rear end crashes resulting in fatal and serious injury based on the posted speed limit of the roadway on which the crash occurred. Nearly all (98 percent) of the rear end crashes resulting in fatal or serious injury occurred on roadways with posted speed limits of 35 mph or greater, and a majority (71 percent) of these crashes occurred on roadways with posted speed limits of 45 mph or greater. While this chart does not indicate whether the driver was speeding at the time of the crash, rear end crashes often occur when drivers on higher speed roadways are forced to an abrupt stop due to congestion or other issues on the roadway.

SERIOUS CRASH TYPES

ANGLE CRASHES

Angle crashes occur when vehicles collide while crossing or on perpendicular paths. These crashes have been separated from right and left turns. Fatal and serious angle crashes occurred most often on straight, level roadway segments. The majority of these crashes (84 percent) occurred at some type of intersection.

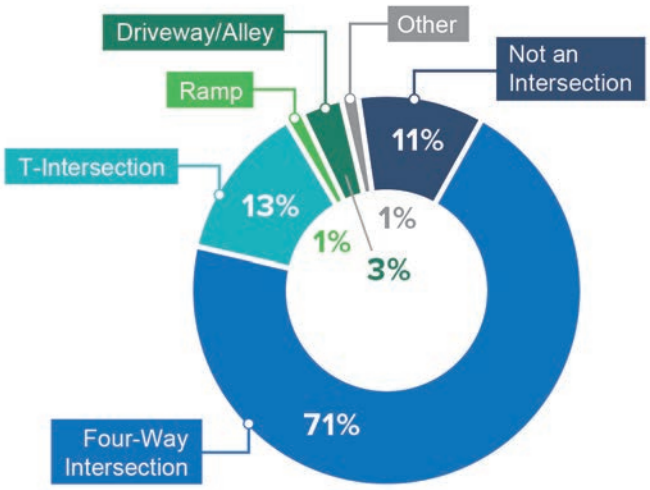

GOALS

- **Reduce the number of fatalities related to angle crashes by 8 percent between 2017 and 2025 (1 percent annual reduction).**
- **Reduce the number of serious injuries related to angle crashes by 8 percent between 2017 and 2025 (1 percent annual reduction).**

TRENDS

Between 2013 and 2017:

- The total number of angle crashes **increased** by 29.3 percent.
- The total number of **fatalities** related to angle crashes **decreased** by 28.6 percent.
- The total number of **serious injuries** related to angle crashes **increased** by 8.7 percent.

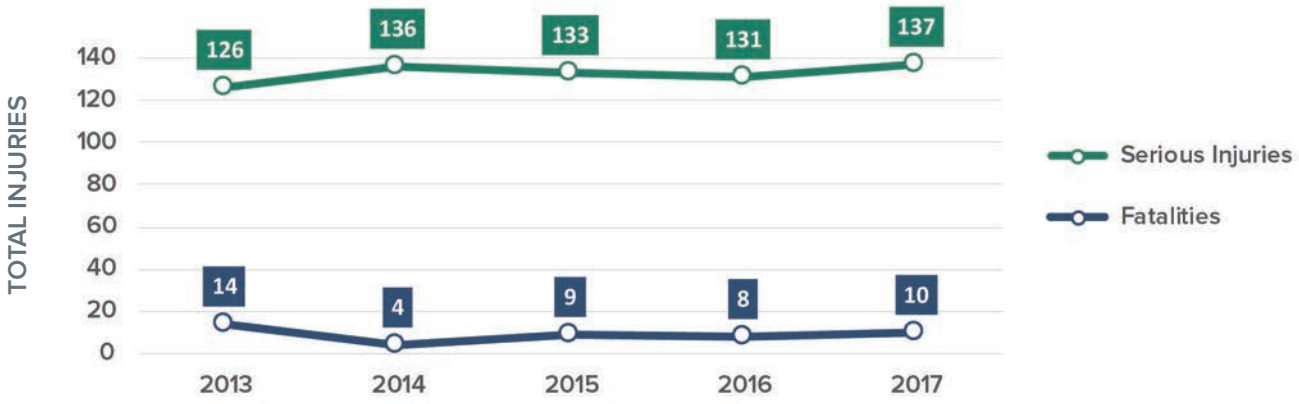

Angle crashes were the **fifth most common type of crash** in Central Ohio between 2013-2017. Additionally, angle crashes had a comparatively low rate of fatal and serious injury (3 percent), but accounted for the third largest percentage of all fatalities and serious injuries (14.6 percent) that occurred during this time period.

Between 2013 and 2017 in Central Ohio:

- 18,844 angle crashes were reported (9.6 percent of all crashes).
- 45 people were killed as a result of angle crashes (8.5 percent of all fatalities).
- 663 people were seriously injured as a result of angle crashes (15.3 percent of all serious injuries).

Figure 17. Fatal & Serious Angle Crashes by Maintenance Authority

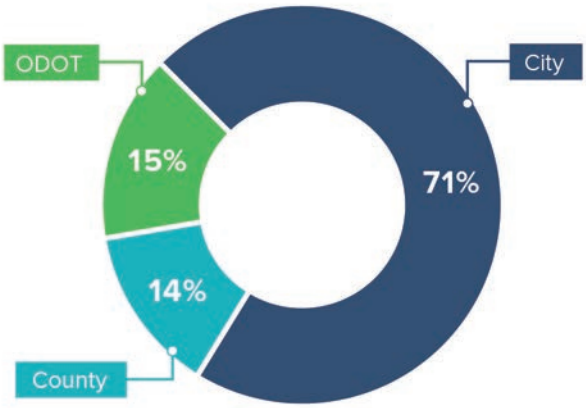

The chart in Figure 17 illustrates the percentage of angle crashes resulting in fatal and serious injury that occurred on city, county, and ODOT maintained facilities from 2013-2017. The majority (71 percent) of these fatal and serious injury crashes occurred on city maintained roadways, but each maintenance authority holds a share of responsibility for mitigating this crash type. A significant portion of angle crashes resulting in fatal and serious injury occurred on county maintained roadways (14 percent) and ODOT maintained roadways (15 percent) as well.

Figure 18. Fatal & Serious Angle Crashes by Posted Speed Limit

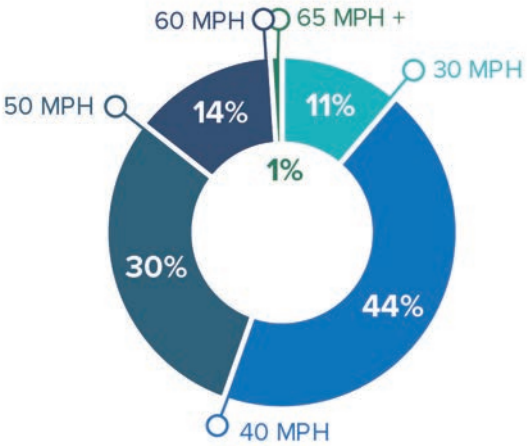

The chart in Figure 18 illustrates the percentage of angle crashes resulting in fatal and serious injury based on the posted speed limit of the roadway on which the crash occurred. Nearly all (89 percent) of the angle crashes resulting in fatal or serious injury occurred on roadways with posted speed limits of 35 mph or greater. However, a majority (74 percent) of these crashes occurred on roadways with posted speed limits greater than 35 mph, but less than 55 mph. This is indicative of the fact that angle crashes occur most often at intersections or other locations where there are conflicting vehicular movements, which are less common on limited access, higher speed roadways. While this chart does not indicate whether the driver was speeding at the time of the crash, angle crashes can be much more severe at higher travel speeds.

SERIOUS CRASH TYPES

LEFT TURN CRASHES

Left turn crashes occur when a vehicle turning left onto a road or at an intersection is struck by another vehicle running perpendicular to the first motorist. Fatal and serious left turn crashes occurred most often at straight, level, four-way or two-way intersections.

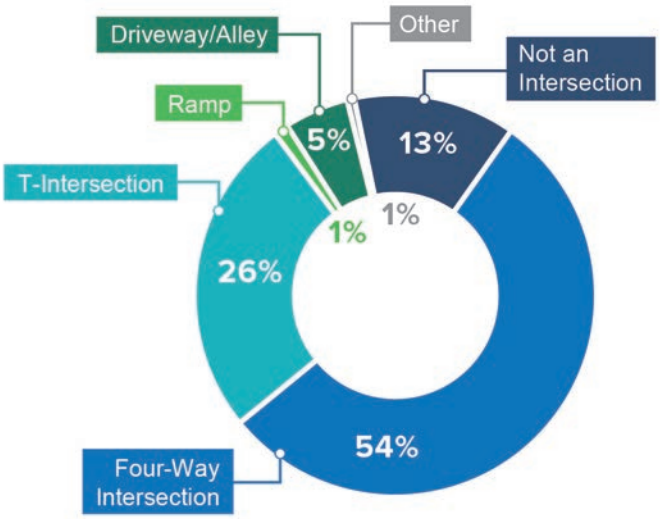

GOALS

- **Reduce the number of fatalities related to left turn crashes by 8 percent between 2017 and 2025 (1 percent annual reduction).**
- **Reduce the number of serious injuries related to left turn crashes by 8 percent between 2017 and 2025 (1 percent annual reduction).**

TRENDS

Between 2013 and 2017:

- The total number of left turn crashes **increased** by 19.7 percent.
- The total number of **fatalities** related to left turn crashes **increased** by 75 percent.
- The total number of **serious injuries** related to left turn crashes **decreased** by 14 percent.

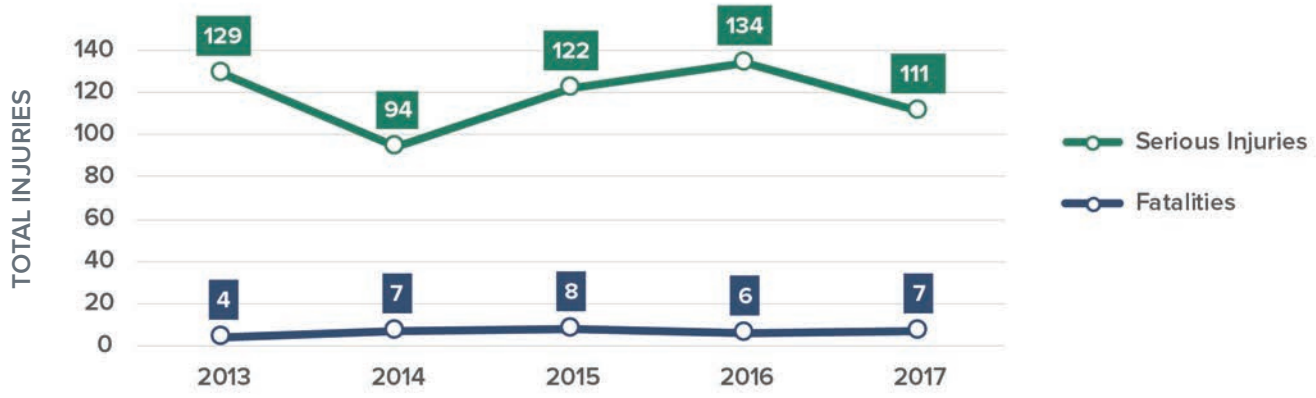

Left turn crashes were the **third most common type of crash** in Central Ohio between 2013-2017. Additionally, left turn crashes had a comparatively low rate of fatal and serious injury (2.4 percent), but accounted for the fourth largest percentage of all fatalities and serious injuries (12.8 percent) that occurred during this time period.

Between 2013 and 2017 in Central Ohio:

- 21,960 left turn crashes were reported (11.2 percent of all crashes).
- 32 people were killed as a result of left turn crashes (6.1 percent of all fatalities)
- 590 people were seriously injured as a result of left turn crashes (13.7 percent of all serious injuries).

Figure 19. Fatal & Serious Left Turn Crashes by Maintenance Authority

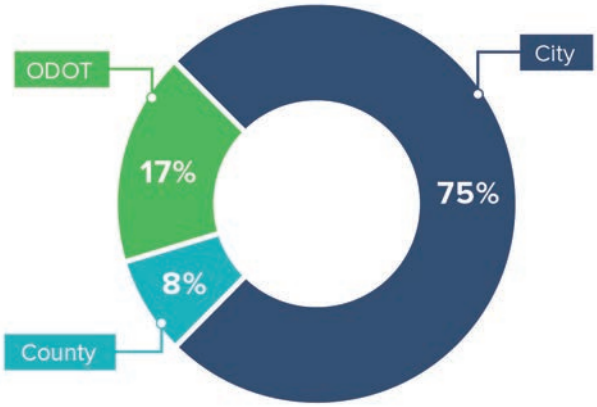

The chart in Figure 19 illustrates the percentage of left turn crashes resulting in fatal and serious injury that occurred on city, county, and ODOT maintained facilities from 2013-2017. Similar to angle crashes, the majority (75 percent) of left turn crashes resulting in fatal and serious injury occurred on city maintained roadways, but each maintenance authority holds a share of responsibility for mitigating this crash type. A significant portion of these fatal and serious injury crashes occurred on county maintained (8 percent) and ODOT maintained roadways (17 percent) as well.

Figure 20. Fatal & Serious Left Turn Crashes by Posted Speed Limit

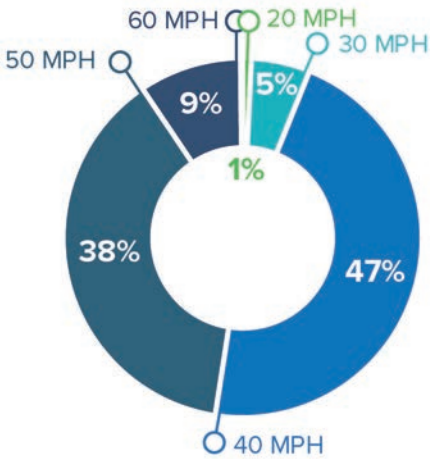

The chart in Figure 20 illustrates the percentage of left turn crashes resulting in fatal and serious injury based on the posted speed limit of the roadway on which the crash occurred. Nearly all (94 percent) of the left turn crashes resulting in fatal or serious injury occurred on roadways with posted speed limits of 35 mph or greater. However, a vast majority (85 percent) of these crashes occurred on roadways with posted speed limits greater than 35 mph, but less than 55 mph. Similar to the situation with angle crashes, this is indicative of the fact that left turn crashes occur most often at intersections or other locations like driveways and access points that enable conflicting vehicular movements, which are less common on limited access, higher speed roadways. While this chart does not indicate whether the driver was speeding at the time of the crash, left turn crashes can be much more severe at higher travel speeds.

SERIOUS CRASH TYPES

HEAD ON CRASHES

Head on crashes occur when two vehicles' front ends collide while traveling in opposite directions. Fatal and serious head on crashes occurred most often on straight, level roadway segments. The majority of these crashes (61 percent) did not occur at intersections, but a significant portion (38 percent) occurred at some type of intersection.

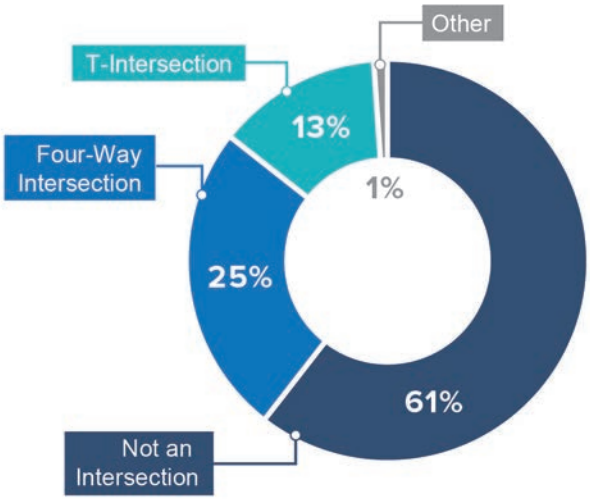

GOALS

- **Reduce the number of fatalities related to head on crashes by 8 percent between 2017 and 2025 (1 percent annual reduction).**
- **Reduce the number of serious injuries related to head on crashes by 8 percent between 2017 and 2025 (1 percent annual reduction).**

TRENDS

Between 2013 and 2017:

- The total number of head on crashes **increased** by 21.3 percent.
- The total number of **fatalities** related to head on crashes **increased** by 320 percent.
- The total number of **serious injuries** related to head on crashes **increased** by 16.2 percent.

Head on crashes were not a very common type of crash in Central Ohio between 2013-2017. However, head on crashes had the third highest rate of fatal and serious injury (9.6 percent) and accounted for the sixth largest percentage of all fatalities and serious injuries (8 percent) that occurred during this time period.

Between 2013 and 2017 in Central Ohio:

- 2,804 head on crashes were reported (1.4 percent of all crashes).
- 61 people were killed as a result of head on crashes (11.6 percent of all fatalities).
- 326 people were seriously injured as a result of head on crashes (7.5 percent of all serious injuries).

Figure 21. Fatal & Serious Head On Crashes by Maintenance Authority

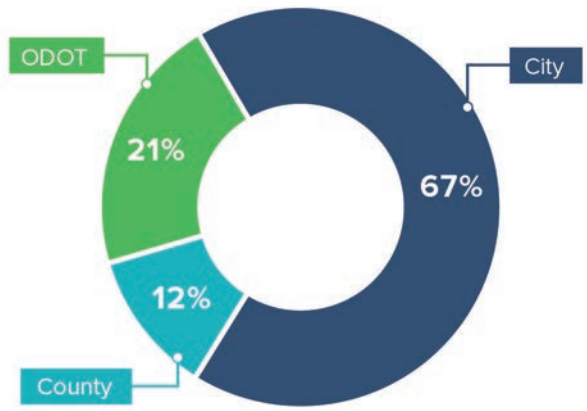

The chart in Figure 21 illustrates the percentage of head on crashes resulting in fatal and serious injury that occurred on city, county, and ODOT maintained facilities from 2013-2017. The majority (67 percent) of these fatal and serious injury crashes occurred on city maintained roadways, but each maintenance authority holds a share of responsibility for mitigating this crash type. A significant percentage of head on crashes resulting in fatal and serious injury occurred on county maintained (12 percent) and ODOT maintained roadways (21 percent).

Figure 22. Fatal & Serious Head On Crashes by Posted Speed Limit

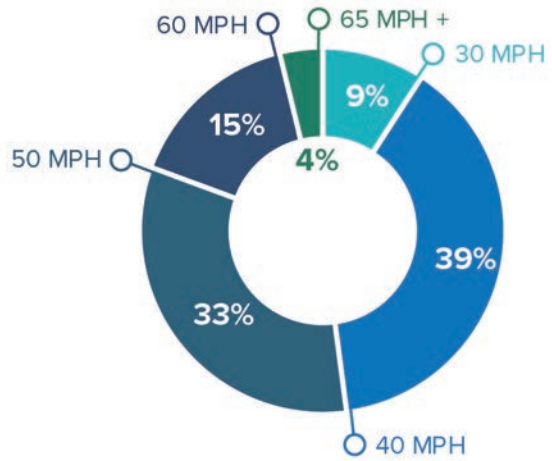

The chart in Figure 22 illustrates the percentage of head on crashes resulting in fatal and serious injury based on the posted speed limit of the roadway on which the crash occurred. Nearly all (91 percent) of the head on crashes resulting in fatal or serious injury occurred on roadways with posted speed limits of 35 mph or greater. However, a majority (72 percent) of these crashes occurred on roadways with posted speed limits greater than 35 mph, but less than 55 mph. This is likely due to the fact that many higher speed (55 mph and above) roadways often have medians or center dividers that would prevent head on crashes from occurring. While this chart does not indicate whether the driver was speeding at the time of the crash, head on crashes can be much more severe at higher travel speeds.

VULNERABLE ROADWAY USERS

PEDESTRIAN-INVOLVED CRASHES

Pedestrian-involved crashes are crashes involving a motor vehicle and one or more pedestrians. Fatal and serious pedestrian-involved crashes occurred most often on straight, level roadway segments. The majority of these crashes (53 percent) did not occur at intersections, but a significant portion (43 percent) occurred at some type of intersection.

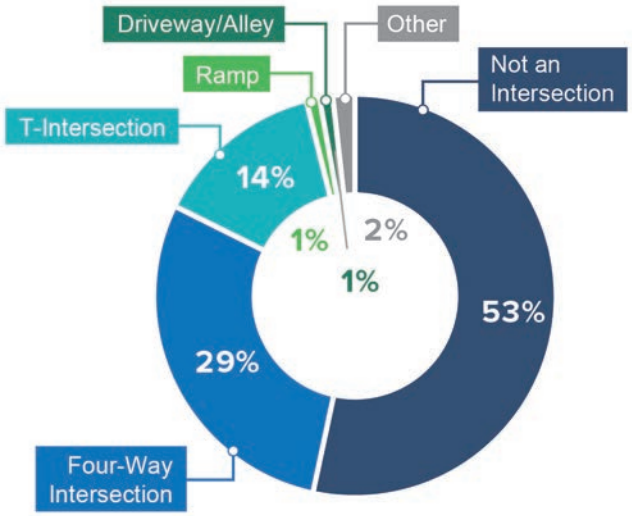

GOALS

- **Reduce the number of pedestrian fatalities by 8 percent between 2017 and 2025 (1 percent annual reduction).**
- **Reduce the number of serious injuries to pedestrians by 8 percent between 2017 and 2025 (1 percent annual reduction).**

TRENDS

Between 2013 and 2017:

- The total number of crashes involving pedestrians **increased** by 18.5 percent.
- The total number of pedestrian **fatalities increased** by 71.4 percent.
- The total number of **serious injuries** to pedestrians **increased** by 25.3 percent.

Crashes involving pedestrians did not occur nearly as often as many other crash types in Central Ohio between 2013-2017. However, **crashes involving pedestrians had the highest rate of fatal and serious injury** (20.3 percent) of any crash type and accounted for the fifth largest percentage of all fatalities and serious injuries (12.3 percent) that occurred during this time period.

Between 2013 and 2017 in Central Ohio:

- 2,767 crashes involving pedestrians were reported (1.4 percent of all crashes).
- 102 people were killed as a result of being hit by a car while walking (19.3 percent of all fatalities).
- 487 people were seriously injured as a result of being hit by a car while walking (11.2 percent of all serious injuries).

Figure 23. Fatal & Serious Pedestrian-Involved Crashes by Maintenance Authority

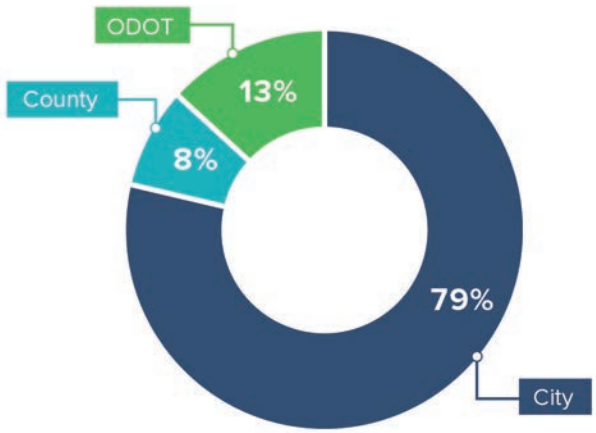

The chart in Figure 23 illustrates the percentage of pedestrian-involved crashes resulting in fatal and serious injury that occurred on city, county, and ODOT maintained facilities from 2013-2017. The majority (79 percent) of these fatal and serious injury crashes occurred on city maintained roadways, but each maintenance authority holds a share of responsibility for mitigating this crash type. A significant percentage of pedestrian-involved crashes resulting in fatal and serious injury occurred on county maintained (8 percent) and ODOT maintained roadways (13 percent).

Figure 24. Fatal & Serious Pedestrian-Involved Crashes by Posted Speed Limit

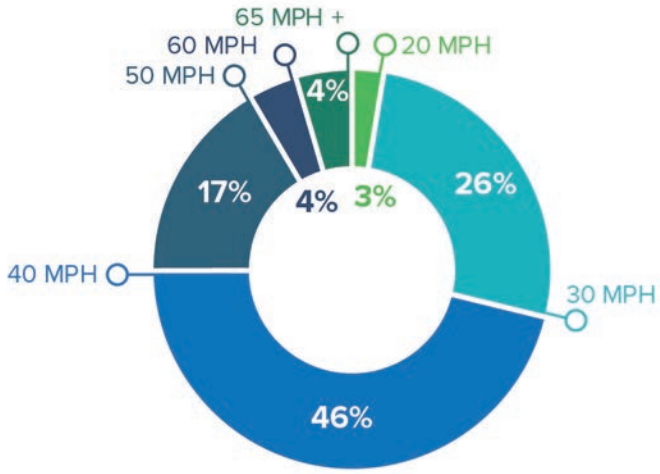

The chart in Figure 24 illustrates the percentage of pedestrian-involved crashes resulting in fatal and serious injury based on the posted speed limit of the roadway on which the crash occurred. A majority (71 percent) of the pedestrian-involved crashes resulting in fatal or serious injury occurred on roadways with posted speed limits of 35 mph or greater. However, a significant percentage (26 percent) of these crashes occurred on roadways with posted speed limits of 25 and 30 mph. This may be a result of higher pedestrian activity on these lower speed roadways, but comprehensive data does not exist for pedestrian volumes to evaluate this. However, studies have shown that speed is a critical factor in the severity of pedestrian-involved crashes, as a pedestrian hit by a car moving at speeds greater than 30 mph has about a 50 percent chance of being seriously injured or killed.

VULNERABLE ROADWAY USERS

BICYCLIST-INVOLVED CRASHES

Bicyclist-involved crashes are crashes involving a motor vehicle and one or more persons on a bicycle. Fatal and serious bicyclist-involved crashes occurred most often on straight, level roadway segments. The largest percentage of these crashes (47 percent) occurred at some type of intersection, but a similar portion (45 percent) did not occur at intersections.

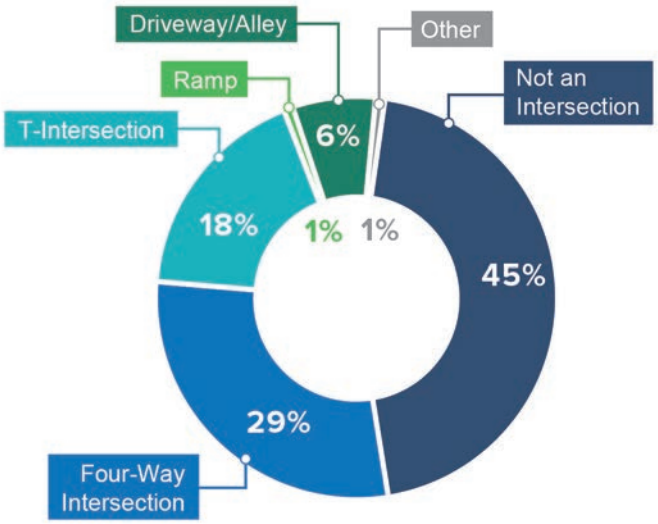

GOALS

- **Reduce the number of bicyclist fatalities by 8 percent between 2017 and 2025 (1 percent annual reduction).**
- **Reduce the number of serious injuries to bicyclists by 8 percent between 2017 and 2025 (1 percent annual reduction).**

TRENDS

Between 2013 and 2017:

- The total number of crashes involving bicyclists **increased** by 7.5 percent.
- The total number of bicyclist **fatalities** **decreased** by 33.3 percent.
- The total number of **serious injuries** to bicyclists **decreased** by 41.4 percent.

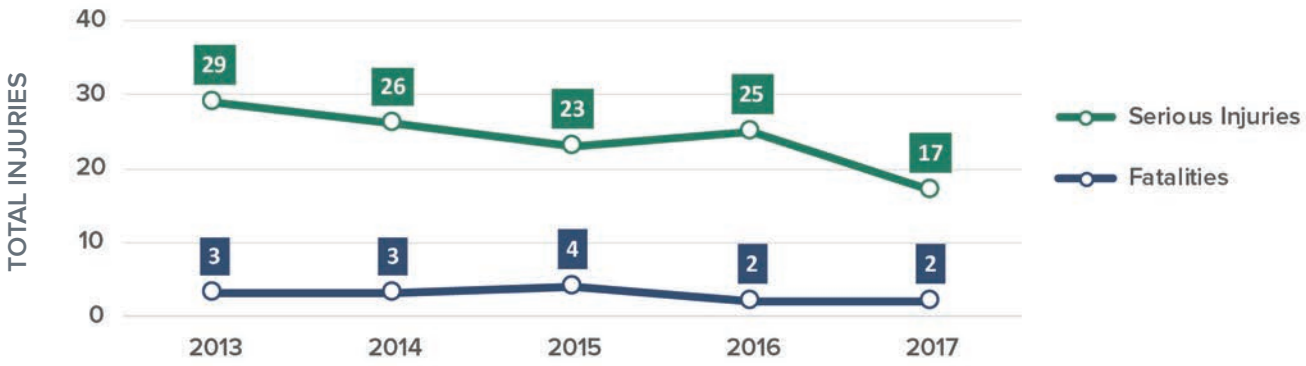

Crashes involving bicyclists did not occur nearly as often as many other crash types in Central Ohio between 2013-2017. Crashes involving bicyclists had a high rate of fatal and serious injury (9.5 percent), but accounted for the lowest percentage of all fatalities and serious injuries (2.8 percent) that occurred during this time period.

Between 2013 and 2017 in Central Ohio:

- 1,410 crashes involving bicyclists were reported (0.7 percent of all crashes).
- 14 people were killed as a result of being hit by a car while on a bicycle (2.7 percent of all fatalities).
- 120 people were seriously injured as a result of being hit by a car while on a bicycle (2.8 percent of all serious injuries).

Figure 25. Fatal & Serious Bicyclist-Involved Crashes by Maintenance Authority

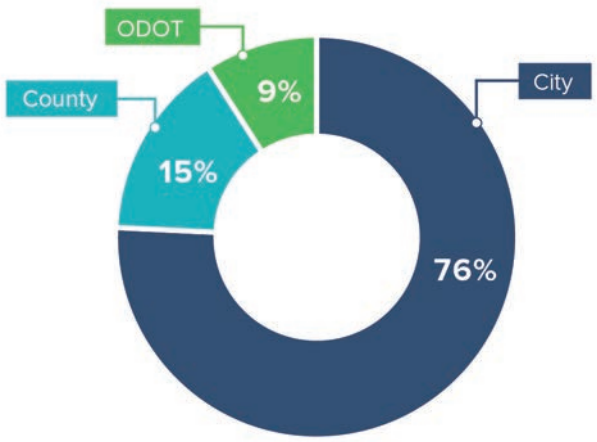

The chart in Figure 25 illustrates the percentage of bicyclist-involved crashes resulting in fatal and serious injury that occurred on city, county, and ODOT maintained facilities from 2013-2017. The majority (76 percent) of these fatal and serious injury crashes occurred on city maintained roadways, but each maintenance authority holds a share of responsibility for mitigating this crash type. A significant percentage of bicyclist-involved crashes resulting in fatal and serious injury occurred on county maintained (15 percent) and ODOT maintained roadways (9 percent).

Figure 26. Fatal & Serious Bicyclist-Involved Crashes by Posted Speed Limit

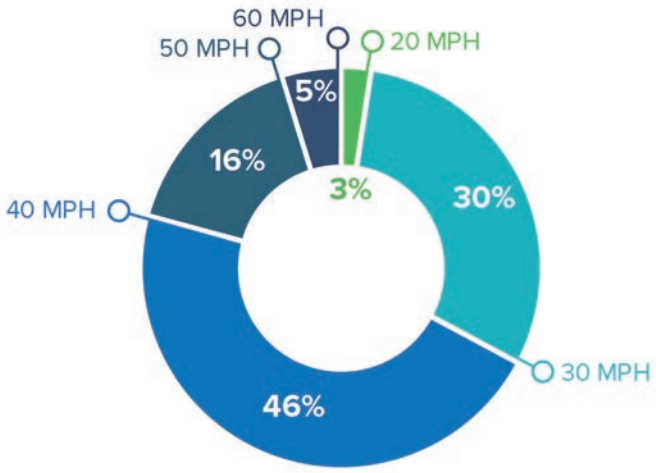

The chart in Figure 26 illustrates the percentage of bicyclist-involved crashes resulting in fatal and serious injury based on the posted speed limit of the roadway on which the crash occurred. A majority (77 percent) of the bicyclist-involved crashes resulting in fatal or serious injury occurred on roadways with posted speed limits of 35 mph or greater. However, a significant percentage (30 percent) of these crashes occurred on roadways with posted speed limits of 25 and 30 mph. Similar to crashes involving pedestrians, this may be a result of higher bicycling activity on these lower speed roadways. Bicyclists are likely not present in high volumes on higher speed roadways, but comprehensive data does not exist for bicyclist volumes to evaluate this.

VULNERABLE ROADWAY USERS

MOTORCYCLIST-INVOLVED CRASHES

Motorcyclist-involved crashes are crashes involving a single motorcycle, multiple motorcycles, or a motor vehicle and one or more motorcycles. Fatal and serious motorcyclist-involved crashes occurred most often on straight, level roadway segments, but a significant portion (37 percent) also occurred on curved roadway segments. The majority of these crashes (63 percent) did not occur at intersections.

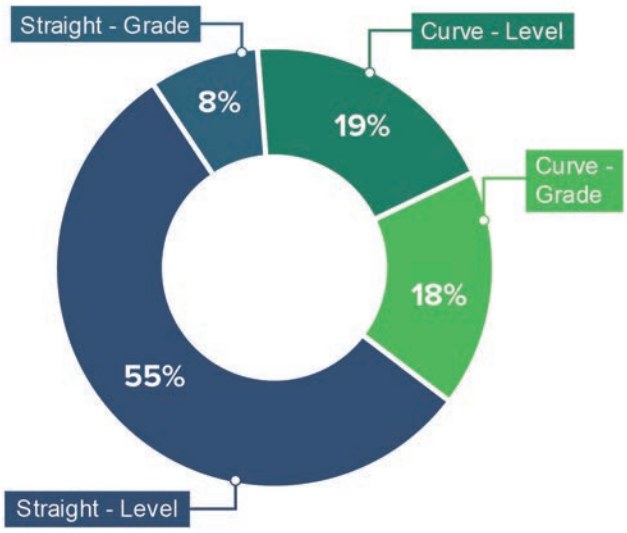

GOALS

- **Reduce the number of motorcyclist fatalities by 8 percent between 2017 and 2025 (1 percent annual reduction).**
- **Reduce the number of serious injuries to motorcyclists by 8 percent between 2017 and 2025 (1 percent annual reduction).**

TRENDS

Between 2013 and 2017:

- The total number of crashes involving motorcyclists **increased** by 13.8 percent.
- The total number of motorcyclist **fatalities decreased** by 7.7 percent.
- The total number of **serious injuries** to motorcyclists **increased** by 11.4 percent.

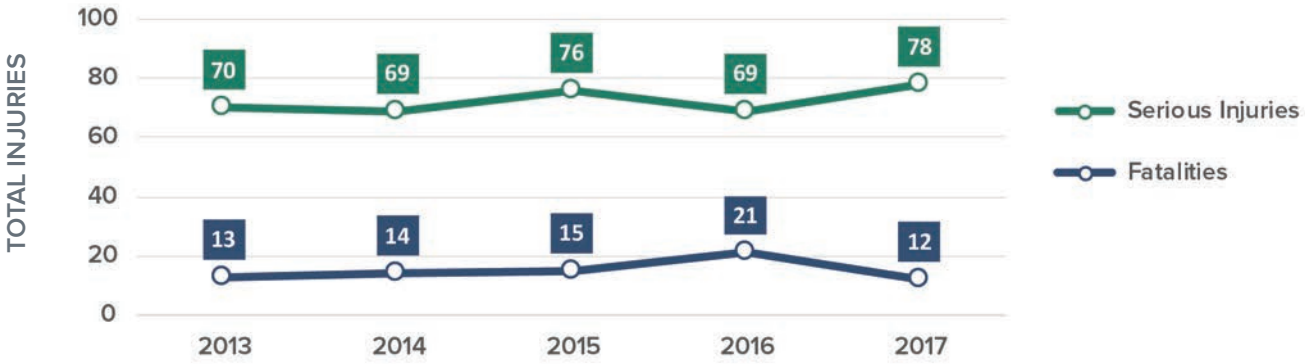

Note: The data presented here regarding motorcyclist-involved crashes may overlap with the data accounted for in the serious crash types presented previously due to how the data is reported.

Crashes involving motorcyclists did not occur nearly as often as many other crash types in Central Ohio between 2013-2017. Crashes involving motorcyclists had the **second highest rate of fatal and serious injury** (19 percent) and accounted for about 9 percent of all fatalities and serious injuries that occurred during this time period.

Between 2013 and 2017 in Central Ohio:

- 2,170 crashes involving motorcyclists were reported (1.1% of all crashes).
- 75 people were killed as a result of a motorcycle crash (14.2 percent of all fatalities).
- 362 people were seriously injured as a result of a motorcycle crash (8.4 percent of all serious injuries).

Figure 27. Fatal & Serious Motorcyclist-Involved Crashes by Maintenance Authority

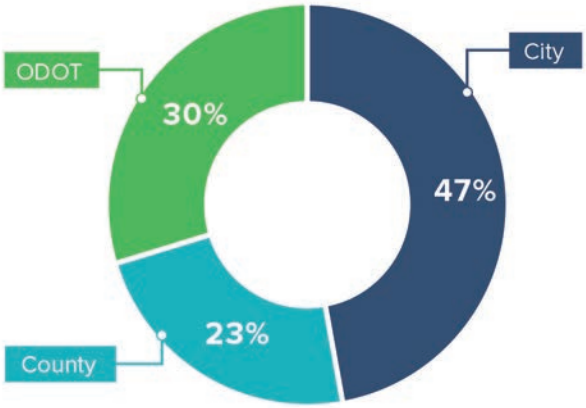

The chart in Figure 27 illustrates the percentage of motorcyclist-involved crashes resulting in fatal and serious injury that occurred on city, county, and ODOT maintained facilities from 2013-2017. The largest individual share (47 percent) of these fatal and serious injury crashes occurred on city maintained roadways, but each maintenance authority holds a significant percentage of responsibility for mitigating this crash type. The majority (53 percent) of motorcyclist-involved crashes resulting in fatal and serious injury did not occur on city maintained roadways, but were split between ODOT maintained (30 percent) and county maintained (23 percent).

Figure 28. Fatal & Serious Motorcyclist-Involved Crashes by Posted Speed Limit

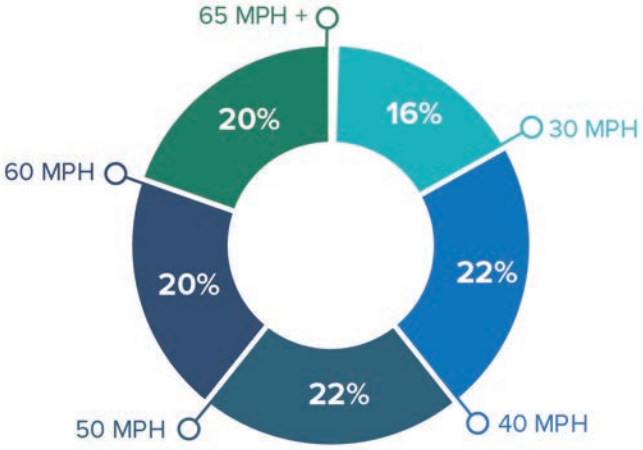

The chart in Figure 28 illustrates the percentage of motorcyclist-involved crashes resulting in fatal and serious injury based on the posted speed limit of the roadway on which the crash occurred. A majority (83 percent) of the motorcyclist-involved crashes resulting in fatal or serious injury occurred on roadways with posted speed limits of 35 mph or greater. While a considerable percentage (16 percent) of the fatal and serious injury crashes occurred on roadways with posted speed limits of 25 and 30 mph, more than 30 percent of those crashes were reported as speed-related.

Only 25 percent of all motorcyclist-involved crashes resulting in fatal or serious injury were reported as speed-related, and the fatal and serious injury crashes that were reported as speed-related on roadways with posted speed limits of 25 and 30 mph comprised more than 20 percent of them. As with crashes involving pedestrians and bicyclists, speed is a critical factor in the severity of motorcyclist-involved crashes.

Note: The data presented here regarding motorcyclist-involved crashes may overlap with the data accounted for in the serious crash types presented previously due to how the data is reported.

DRIVING SAFETY CONCERNS

YOUNGER AND OLDER DRIVERS

Driver experience and skill are important factors in roadway safety and often vary based on the age of the driver. Additionally, a driver's age and underlying health may affect the extent of any sustained injuries as a result of a crash. For the purpose of this plan, younger drivers includes drivers age 16 to 29, and older drivers includes drivers age 75 and older. The data presented here only include drivers involved in crashes. Other occupants within the vehicle or involved outside of a vehicle are not included in the younger and older drivers category.

GOALS

- **Reduce the number of younger and older driver fatalities by 8 percent between 2017 and 2025 (1 percent annual reduction).**
- **Reduce the number of serious injuries to younger and older drivers by 8 percent between 2017 and 2025 (1 percent annual reduction).**

TRENDS FOR YOUNGER DRIVERS

Between 2013 and 2017:

Younger Drivers

- The total number of younger driver **fatalities increased** by 10.5 percent.
- The total number of **serious injuries** to younger drivers **decreased** by 4.4 percent.

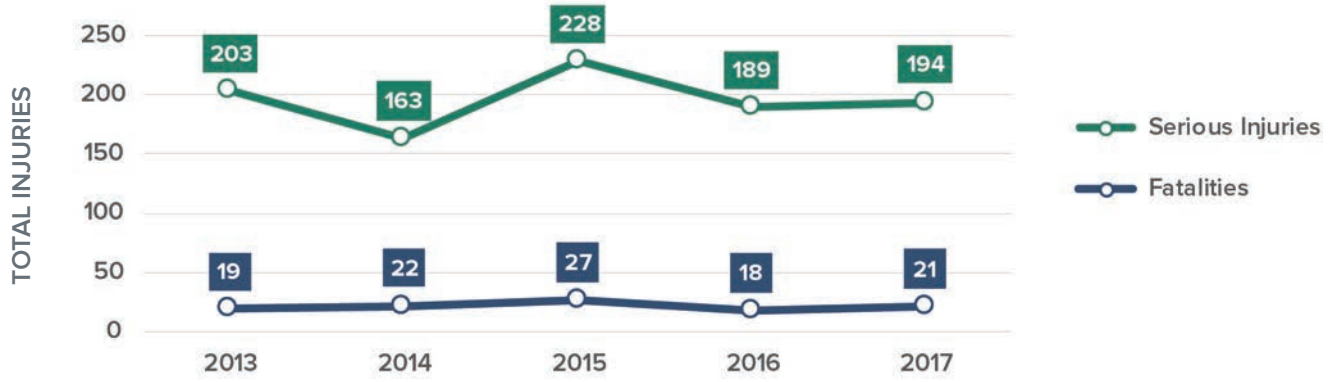

Note: The data presented here regarding younger and older drivers may overlap with the data accounted for in other data categories presented due to how the data is reported.

TRENDS FOR OLDER DRIVERS

Between 2013 and 2017:

- The total number of older driver **fatalities increased** by 33.3 percent.
- The total number of **serious injuries** to older drivers **decreased** by 30.3 percent.

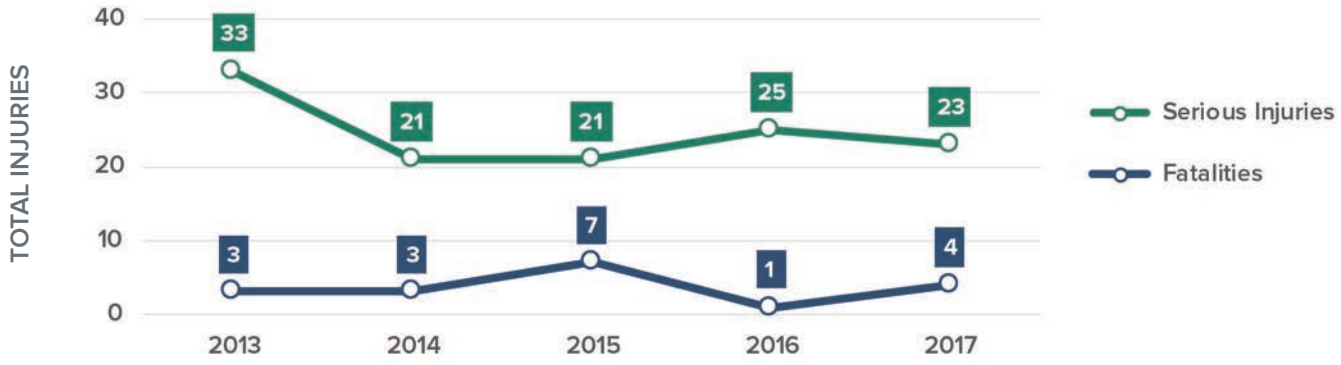

Between 2013 and 2017 in Central Ohio:

Younger Drivers

- 117,966 younger drivers were involved in crashes (33.1 percent of all drivers involved in crashes).
- 107 younger drivers were killed as a result of a crash (32.4 percent of all driver fatalities).
- 977 younger drivers were seriously injured as a result of a crash (32.3 percent of all serious injuries to drivers).
- The rate of fatal and serious injury for younger drivers involved in crashes was one of the lowest of any age group at 0.9 percent.

Older Drivers

- 7,902 older drivers were involved in crashes (2.2 percent of all drivers involved in crashes).
- 18 older drivers were killed as a result of a crash (5.5 percent of all driver fatalities).
- 123 older drivers were seriously injured as a result of a crash (4.1 percent of all serious injuries to drivers).
- The rate of fatal and serious injury for older drivers involved in crashes was the highest for any age group at 1.8 percent.

Note: The data presented here regarding younger and older drivers may overlap with the data accounted for in other data categories presented due to how the data is reported.

DRIVING SAFETY CONCERNS

IMPAIRED DRIVING

Impaired driving includes crashes reported as being alcohol- or drug-related. A crash is classified as alcohol- or drug-related if the reporting officer suspected the driver of the at-fault vehicle of being under the influence of alcohol or drugs, respectively.

GOALS

- **Reduce the number of fatalities related to impaired driving crashes by 8 percent between 2017 and 2025 (1 percent annual reduction).**
- **Reduce the number of serious injuries related to impaired driving crashes by 8 percent between 2017 and 2025 (1 percent annual reduction).**

TRENDS

Between 2013 and 2017:

- The total number of impaired driving crashes **increased** by 19.5 percent.
- The total number of fatalities resulting from impaired driving crashes **increased** by 13.6 percent.
- The total number of serious injuries resulting from impaired driving crashes **decreased** by 16.5 percent.

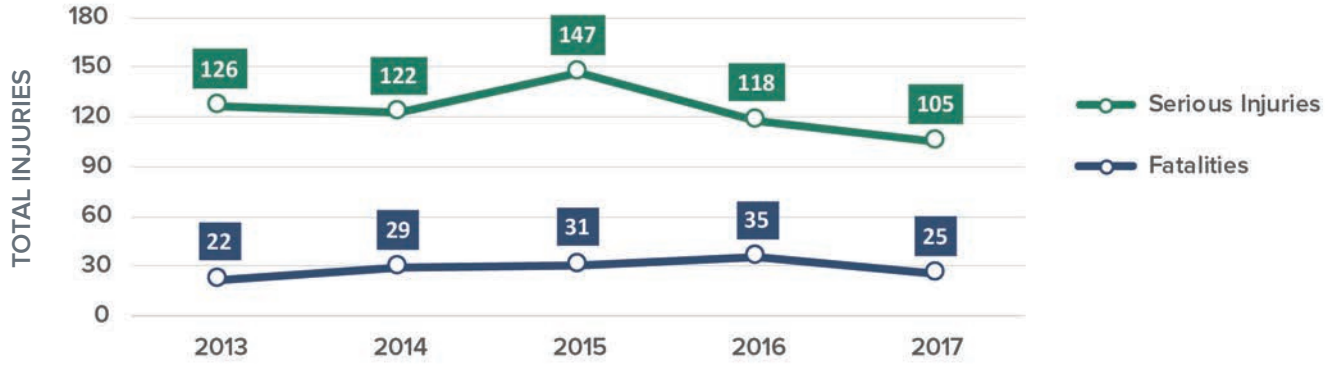

Between 2013 and 2017 in Central Ohio:

- 8,363 crashes were reported with alcohol and/or drugs as a suspected factor in the crash.
- 142 people were killed as a result of a crash related to impaired driving (27 percent of all fatalities).
- 618 people were seriously injured as a result of a crash related to impaired driving (14 percent of all serious injuries).

Note: The data presented here regarding impaired driving may overlap with the data accounted for in other data categories presented due to how the data is reported.

DRIVING SAFETY CONCERNS

SPEEDING

A crash is defined as speed related if the reporting officer recorded excessive speeding or driving too fast for conditions as a contributing factor in the crash. Speeding as a contributing factor in the crash can sometimes be difficult for a reporting officer to determine and, as a result, is under-reported.

GOALS

- **Reduce the number of speed related fatalities by 8 percent between 2017 and 2025 (1 percent annual reduction).**
- **Reduce the number of speed related serious injuries by 8 percent between 2017 and 2025 (1 percent annual reduction).**

TRENDS

Between 2013 and 2017:

- The total number of crashes reported as speed related **increased** by 30 percent.
- The total number of fatalities resulting from crashes reported as speed related **increased** by 75 percent.
- The total number of serious injuries resulting from crashes reported as speed related **decreased** by 14.2 percent.

Between 2013 and 2017 in Central Ohio:

- 14,912 crashes were reported as being speed related.
- 131 people were killed in a crash reported as speed related (24.8 percent of all fatalities).
- 751 people were seriously injured in a crash reported as speed related (17.4 percent of all serious injuries).

Note: The data presented here regarding speeding may overlap with the data accounted for in other data categories presented due to how the data is reported.

DRIVING SAFETY CONCERNS

SEAT BELT / RESTRAINT USAGE

The usage of restraints provided in motor vehicles involved in crashes influences the presence and severity of injuries experienced by the occupants of those vehicles. For the purpose of this plan, restraint usage includes the following: partial seat belt or shoulder and lap belt. Motor vehicles includes: passenger vehicle, bus/van, and truck; unrestrained persons includes persons inside a motor vehicle who were not using a restraint at the time of the crash.

GOALS

- **Reduce the number of seat belt related fatalities by 8 percent between 2017 and 2025 (1 percent annual reduction).**
- **Reduce the number of seat belt related serious injuries by 8 percent between 2017 and 2025 (1 percent annual reduction).**

TRENDS

Between 2013 and 2017:

- The total number of unrestrained persons involved in crashes **decreased** slightly by 0.3 percent.
- The total number of unrestrained persons killed in crashes **remained level**.
- The total number of unrestrained persons seriously injured in crashes **decreased** by 8.4 percent.

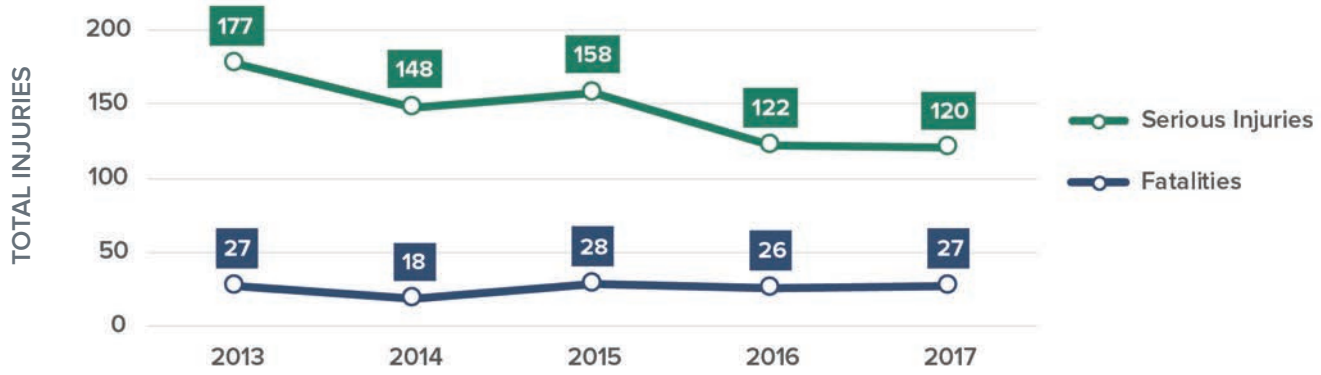

Note: The data presented here regarding seat belt / restraint usage may overlap with the data accounted for in other data categories presented due to how the data is reported.

Between 2013 and 2017 in Central Ohio:

- 126 people were killed in a vehicle crash while not wearing a seat belt (51 percent of all motor vehicle occupant fatalities).
- 476 people were seriously injured in a crash while not wearing a seat belt (16 percent of all serious injuries to motor vehicle occupants).

The overall use of seat belts by persons involved in crashes over the 2013-2017 time period increased, most significantly for occupants (non-drivers) of the vehicles. The percentage of drivers involved in crashes who wore seat belts remained level at approximately 98 percent.

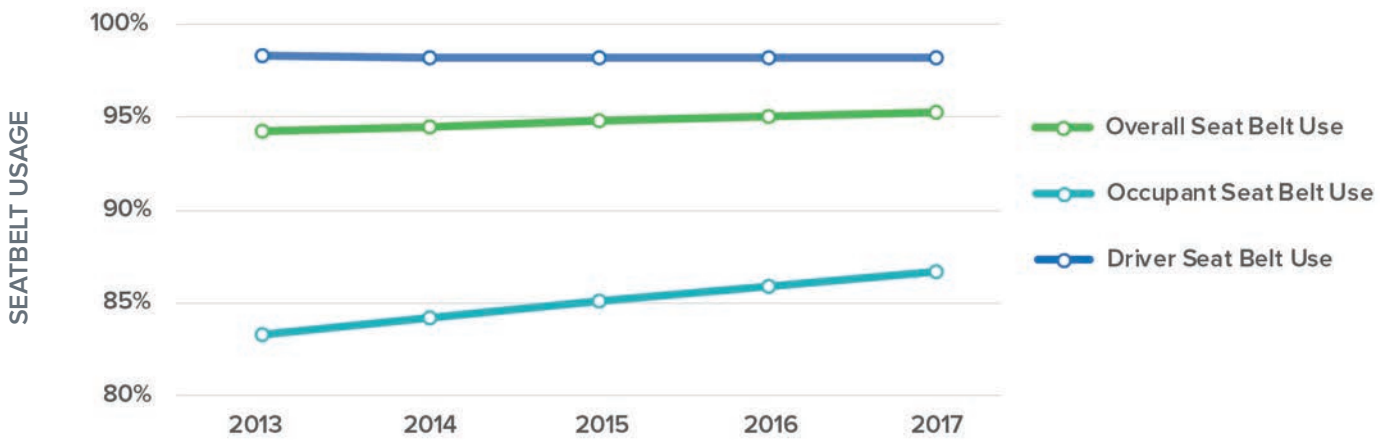

Note: The data presented here regarding seat belt / restraint usage may overlap with the data accounted for in other data categories presented due to how the data is reported.

DRIVING SAFETY CONCERNS

HELMET USAGE

For bicyclists and motorcyclists, the main safety feature tracked within the crash data during the 2013-2017 time period was helmet usage. However, it is important to note that helmet usage is not reported for every crash involving bicyclists and motorcyclists.

BICYCLISTS

Between 2013 and 2017 in Central Ohio:

- **220 bicyclists (15.5 percent) involved in crashes were reported as wearing a helmet.**
- **978 bicyclists (69.1 percent) involved in crashes were reported as not wearing a helmet.**
- **217 bicyclists (15.3 percent) involved in crashes were reported with no information regarding helmet use.**

Bicyclists reported as riding without helmets accounted for approximately 71 percent of bicyclist fatalities, and approximately 14 percent of bicyclist fatalities did not have reported information regarding helmet use. However, the rate of fatal and serious injury to bicyclists reported as not wearing helmets was slightly lower than for those wearing helmets – 9.5 percent compared to 10.9 percent, respectively. The charts in Figure 29 illustrate the percentage of each injury type suffered by bicyclists involved in crashes based on whether the bicyclist was reported as wearing a helmet or not wearing a helmet.

MOTORCYCLISTS

Between 2013 and 2017 in Central Ohio:

- **1,188 motorcyclists (51.8 percent) involved in crashes were reported as wearing a helmet.**
- **974 motorcyclists (42.5 percent) involved in crashes were reported as not wearing a helmet.**
- **130 motorcyclists (5.7 percent) involved in crashes were reported with no information regarding helmet use.**

Approximately 50 percent of motorcyclists fatally injured in a crash during this time period were reported as not wearing a helmet, and about 11 percent of motorcyclist fatalities did not have reported information regarding helmet use. The rate of fatal and serious injury to motorcyclists reported as not wearing helmets was higher than for those wearing helmets – 22.2 percent compared to 17 percent, respectively. The charts in Figure 30 illustrate the percentage of each injury type suffered by motorcyclists involved in crashes based on whether the motorcyclist was reported as wearing a helmet or not wearing a helmet.

Figure 29. Helmet Usage in Bicyclist-Involved Crashes

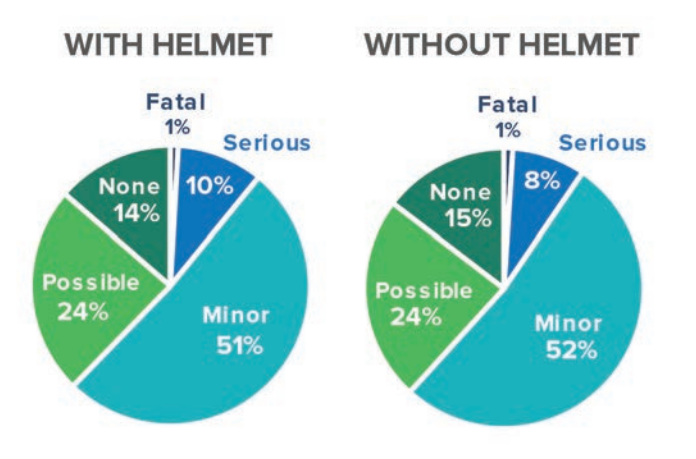

Figure 30. Helmet Usage in Motorcyclist-Involved Crashes

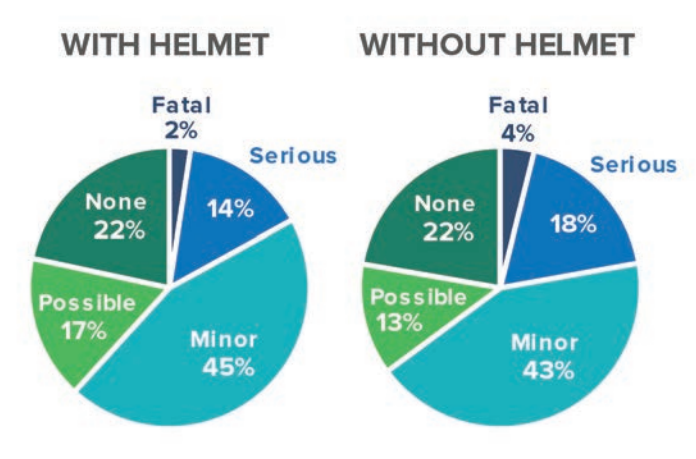

DRIVING SAFETY CONCERNS

DISTRACTED DRIVING

Distracted driving includes any activity that can potentially pull a driver's attention away from driving. Three major types of distractions are visual, when the line of sight leaves the road; manual, when the driver's hands leave the wheel; and lack of focus, when attention is directed away from driving.

A crash is defined as related to distracted driving if the reporting officer records a driver distraction on the crash report for any unit involved in the crash. It does not necessarily indicate that a distracted driver caused the crash. Distracted driving can also be difficult for a reporting officer to determine, resulting in under-reporting.

GOALS

- **Reduce the number of fatalities related to distracted driving crashes by 8 percent between 2017 and 2025 (1 percent annual reduction).**
- **Reduce the number of serious injuries related to distracted driving crashes by 8 percent between 2017 and 2025 (1 percent annual reduction).**

TRENDS

Between 2013 and 2017:

- The total number of crashes reported as distracted driving related **increased** by 21.7 percent.
- The total number of **fatalities** resulting from crashes reported as distracted driving related **increased** by 25 percent.
- The total number of **serious injuries** resulting from crashes reported as distracted driving related **decreased** by 37.3 percent.

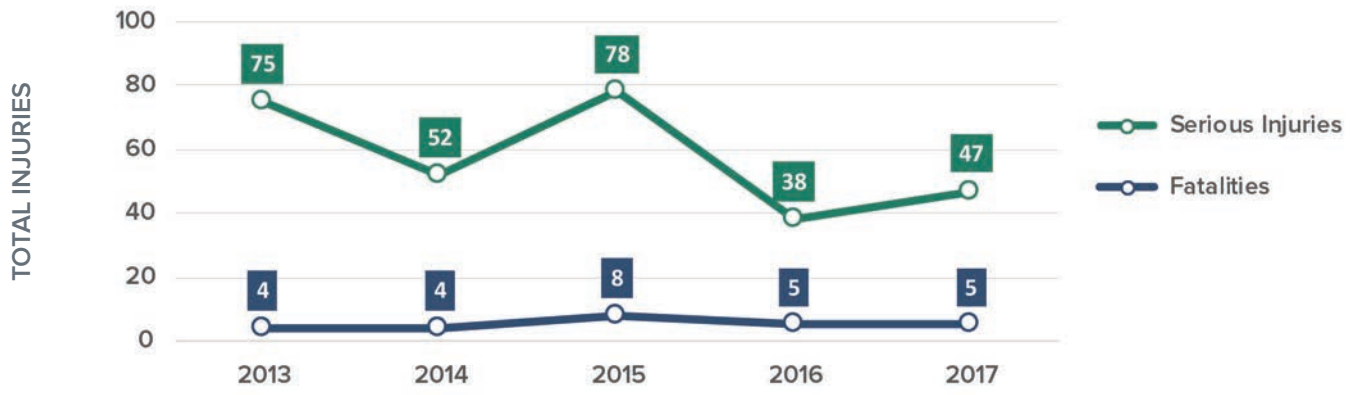

Between 2013 and 2017 in Central Ohio:

- 12,933 crashes were reported as being distracted driving related.
- 26 people were killed in a crash reported as distracted driving related (5 percent of all fatalities).
- 290 people were seriously injured in a crash reported as distracted driving related (6.7 percent of all serious injuries).

Note: The data presented here regarding distracted driving may overlap with the data accounted for in other data categories presented due to how the data is reported.

EMERGING TECHNOLOGIES

As Central Ohio continues growing, new technologies will have impacts on roadway safety as users have new modes of transportation to use. The following new technologies are already using the roadway network today or soon will be, and there will likely be others in the future. It will be important to consider the potential impacts of these technologies as well as how they can be safely accommodated within our transportation system.

AUTONOMOUS / CONNECTED VEHICLES

Autonomous/connected vehicles are vehicles that may be partially or completely self-driven. These vehicles can make travel more efficient, and Smart Columbus has included electric, autonomous shuttles as a demonstration on autonomous vehicle use in Ohio. Integrating these vehicles into the existing transportation system also brings potential challenges.

ELECTRIC VEHICLES

Electric vehicles provide an opportunity to use less conventional fossil fuels and reduce the carbon footprint for Central Ohio. Integrating electric vehicles involves additional infrastructure and new user behavior around vehicle charging and vehicle technology. Additionally, electric vehicles present a challenge for pedestrians, particularly those with visual impairment. Electric vehicles are much quieter and are difficult for the visually impaired to interact with at intersections.

ELECTRIC SCOOTERS

Electric scooters offer another mode of non-motorized travel for Central Ohioans. As they are a relatively new mode, these scooters – along with other alternative non-motorized ride/shares – have introduced new challenges within the right-of-way.

GOALS

While the previous emphasis area goals all focus on reducing the number of fatal and serious crashes, there is limited data available regarding crashes involving emerging technologies. Until this data becomes available, the primary goal for this emphasis area is to:

- **Support the ability of LPAs to respond to new transportation technologies as they emerge.**

This page intentionally left blank.

CHAPTER 4
Implementation and Evaluation

Implementation of the COTSP will be based on the Action Plan, which includes strategies and action items to address the challenges identified for each emphasis area. Evaluation will include an annual reporting process that evaluates the success of each action item based on the progress towards satisfying goals and performance measures identified for each emphasis area, as well as the relevant output measures identified in the Action Plan.

IMPLEMENTATION PARTNERS

Both implementation of the plan and evaluation of the success of the plan will be guided by the partners who assisted in development of the plan, as well as those who continue to be involved through the Implementation Committee.

Partners identified in the action plan include:

- Central Ohio Greenways (COG)
- Central Ohio Transit Authority (COTA)
- Franklin County Safe Communities
- Local Public Agencies (LPAs)
- Local Technical Assistance Program (LTAP)
- Mid-Ohio Regional Planning Commission (MORPC)
- Ohio Association of Chiefs of Police (OACP)
- Ohio Department of Public Safety (ODPS)
- Ohio Department of Transportation (ODOT)
- Ohio Traffic Safety Office (OTSO)
- Yay Bikes!

The partners listed above will be critical to the implementation process and will serve as leaders for the action items they are associated with in the action plan. Additional partners will also be important to understand the impacts and successes of the COTSP. These additional partners could include other agencies and community organizations that are impacted by the actions items, such as:

- Columbus Metropolitan Library
- Friends & Families for Safe Streets Columbus
- Columbus and Franklin County Metro Parks
- The Ohio State University
- Transit Columbus
- United Way of Central Ohio
- Emerging technology companies
- Other private entities

TECHNICAL ASSISTANCE & FUNDING

MEMBER ASSISTANCE

The High-Crash Intersections identified for the 2015-2017 time period and the High Injury Corridors identified for the 2013-2017 time period will be used to prioritize ongoing efforts for safety improvements throughout the region. MORPC will use this information to coordinate with local governments within the MPO area to study these locations in more detail and identify funding opportunities for improvements. MORPC will work with each local government to determine the appropriate strategy for the locations within their jurisdiction. This assistance could include any of the following:

Road Safety Audits

Road Safety Audits (RSAs) address locations that have received significant attention around roadway issues. RSAs are performed by a team of specialists – engineers, safety professionals, agency representatives, etc. – that formally audit the location and provide an official report with recommendations to improve it. Recommendations often involve medium- to low-cost spot safety treatments. MORPC can assist local governments with RSAs and provide support for an application for safety funds to implement the recommended countermeasures. For more information on conducting RSAs, see the Regional RSA Implementation Guide on MORPC's website at morpc.org/tool-resource/local-safety-initiative.

Safety Studies

Safety studies provide in-depth evaluation of a location that is used to develop high- to medium-cost spot safety treatments. These locations generally show a high frequency of severe to fatal crashes and often require significant improvements to address them. Safety studies utilize both internal (MORPC) and external resources to complete, and can then be used to apply for safety funds to implement the recommended countermeasures.

Systemic Safety Improvements

Systemic safety improvements (SSIs) are different from traditional safety projects that address specific types of crashes at a specific location. SSIs looks at crash data more holistically across a region or throughout a jurisdiction to identify trends or common threads. These improvements usually involve low-cost, risk-based treatments that can be implemented across a series of locations.

SSIs are conducted in a more systematic manner compared to the in-depth and focused site analysis required of an RSA or safety study. The intent is to address widespread safety concerns at multiple locations by analyzing potential risk based on similar characteristics present throughout the region, then implement system-wide safety improvements. For more information on SSIs, see the Guide to Implementing Regionally-Based Systemic Safety Improvements on MORPC's website at morpc.org/tool-resource/local-safety-initiative.

TECHNICAL ASSISTANCE & FUNDING

FUNDING OPPORTUNITIES

Many of the action items identified in the action plan will require a source of funding in order to complete their implementation. MORPC will work with plan partners and the Implementation Committee to identify relevant sources of funds to implement the strategies of the action plan.

There are many financial resources available for the programs, projects, and services that make our region successful. Information about funding and grant opportunities that are available to local communities and organizations can be at www.morpc.org/funding. Some highlights of key funding programs are listed below.

Potential Funding Available for Safety Projects:

» **MORPC-Attributable Funds:** Attributable funds are federal transportation funds that are allocated at MORPC's discretion, following an application and selection process. These funds can be used for roads and bridges, public transit, bikeways, sidewalks, and a variety of other activities. More information about MORPC-Attributable Funds can be found on the MORPC website at www.morpc.org/tool-resource/funding-grants.

» **Ohio Public Works Commission (OPWC)**

- **State Capital Improvement Program (SCIP):** Counties, cities, villages, and townships can apply for SCIP funding that is provided through grants, loans, and loan assistance or local debt support. Grants are available for up to 90 percent of the total project costs for repair/replacement and up to 50 percent for new/expansion. Loans can be provided for up to 100 percent of the project costs. Grant/loan combinations are also available.
- **Local Transportation Improvement Program (LTIP):** Counties, cities, villages, and townships can apply for LTIP funding that is provided through grants and may cover up to 100 percent of project costs.

More information about the SCIP and LTIP funding process can be found on MORPC's website at www.morpc.org/tool-resource/franklin-county-scip-ltip or general program information can be found on the OPWC website at www.pwc.ohio.gov/Programs/All-OPWC-Funding-Programs.

» **Highway Safety Improvement Program (HSIP):** HSIP funding can be used by local governments to make improvements on any public roadway. Funding is available for all stages of development and typically requires a 10 percent local match. Safety improvements, such as upgrading signs, signals, pavement markings and guardrail are eligible for 100 percent funding. More information on HSIP funding can be found on ODOT's website at www.dot.state.oh.us/Divisions/Planning/ProgramManagement/HighwaySafety/HSIP.

ANNUAL REPORTING

The COTSP partners and Implementation Committee will assist with the development of an annual report through the tracking of relevant output measures identified in the action plan. Some of the identified output measures may be easier to track than others, and some may be more effective than others at measuring progress. This annual reporting process will help to determine whether progress is being achieved toward each action item and if any output measures may need adjustment.

One goal for the annual reporting process is to develop a regional survey that can be conducted through these partnerships to better understand some of the impacts from more qualitative action items. This could include action items regarding any of the following:

- Outreach events
- Promotional materials
- Education
- New or revised legislation
- Local policy
- Partnerships with law enforcement agencies

DATA AND TECHNOLOGY

While the COTSP presents a significant amount of information and data regarding crashes that have occurred in the region, there are still significant gaps in our ability to track many important characteristics of these crashes – as was noted throughout the document. It will be critical to work with partners to improve data collection efforts going forward, including the crash reporting process and crash analysis tools, as well as regional modeling and other data sources in regard to understanding traffic volumes and volumes of non-motorized users.

PLAN MAINTENANCE & UPDATING

As the COTSP is implemented and progress toward the goals is evaluated, there will be a need to revise and update the plan. The following are key elements of this update process:

- Identifying any barriers to implementation
- Modifying action items as issues or new opportunities arise
- Providing updates and additional guidance on specific programs, activities, etc.

Please refer to the action plan document to guide implementation.