

Block Party Sample Site Map

RECREATION AND PARKS
DEPARTMENT


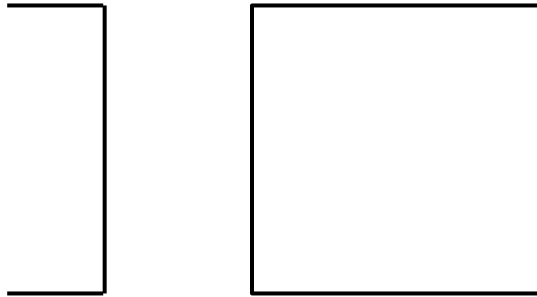
Event Name: _____ Event Date: _____

A site map is a required document for all street closures within the City of Columbus. All street closure site maps should include:

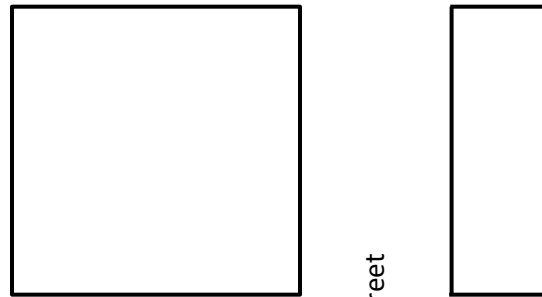
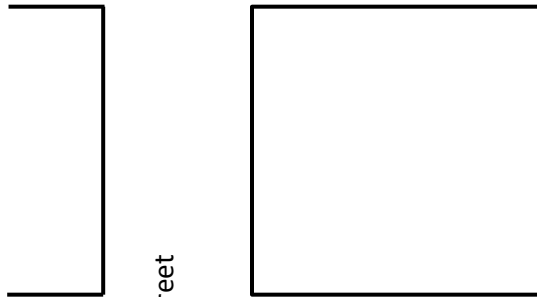
- Names of the street(s) being closed with connecting intersections
- Locations of barricades
- 20 ft. fire lane
- Any components (ex: tent, bounce house) being set up within the closure. All components should be labeled and include sizing.
- Compass reflecting North



Street



Street



Street

Street

Street

Street



The Division of Fire requires a minimum of a 20 ft. Fire Lane at all types of events for emergencies.