RIVER SOUTH

COLUMBUS ART WALKS

THE CITY OF COLUMBUS
MICHAEL B. COLEMAN, MAYOR

COLUMBUS PUBLIC HEALTH

Visit us online... www.columbus.gov/artwalk/

Map Design by:

neighborhood DESIGN center
1902 N. High Street
Columbus, OH 43201
tel 614.221.5001
fax 614.221.5614
www.neighborhooddesign.org

River South Art Walk Sponsored by:

gcac
Greater Columbus Arts Council

DISCOVER COLUMBUS ON YOUR OWN TWO FEET

Columbus Art Walks are self-guided walking maps and audio tours of several districts in Columbus. These unique tours are an easy way for residents, visitors, and families to get active while seeing great art, architecture, and historical sites around Columbus.

Use the map to choose how long and far you want to walk.

Use a phone or media device to listen to site descriptions.

- DIAL-IN AUDIO TOUR: To hear site descriptions over the phone, call the main number (614) 645-2646 and enter the site's 3-digit extension number to hear specific site information.
- MOBILE APPLICATION: Download the MyColumbus Mobile App and have all of the Art Walks right on your phone.

MOBILE APP INFO

THE ART OF WALKING

Walking is a great way to keep your body at a healthy weight! Physical activity is important for good health and can prevent or reduce obesity. The US Surgeon General recommends 60 minutes of physical activity for children and 30 minutes for adults, each day.

COLUMBUS ART WALKS

as of 4/2014

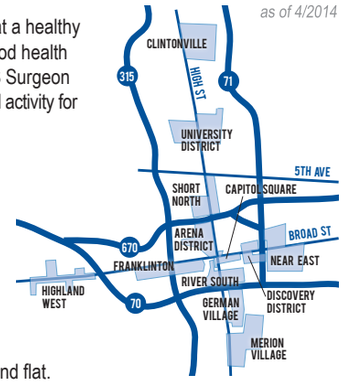

WALK SAFE

- Use crosswalks and stay on sidewalks.
- Remember to look both ways, and never jaywalk.
- Obey traffic signs and signals.
- Wear light colored clothing, day and night, to be easily seen.
- The majority of the route is accessible and flat.

To learn more information about this area- check out the Downtown Residents' Association of Columbus: http://dracolumbus.org/. If you have an emergency, call 911.

To include more sites on the map, share feedback about your Columbus Art Walk experience, or download additional art walks, please visit the Art Walk web site: www.columbus.gov/artwalk/

MAP LEGEND

- SITE LOCATION
- TURN AROUND LOCATION
- START/END LOCATION
- RICH TO FULTON STREET ROUTE (1.49 mi; 1 hr 45 min)
- TOWN TO MAIN STREET ROUTE (1.32 mi; 1 hr. 15 min)
- SCIOTO MILE ROUTE (1.23 mi; 1 hr 15 min)

RIVER SOUTH

COLUMBUS ART WALKS

THE CITY OF COLUMBUS
MICHAEL B. COLEMAN, MAYOR

COLUMBUS PUBLIC HEALTH

Visit us online... www.columbus.gov/artwalk/

Map Design by:

neighborhood DESIGN center
1902 N. High Street
Columbus, OH 43201
tel 614.221.5001
fax 614.221.5614
www.neighborhooddesign.org

River South Art Walk Sponsored by:

gcac
Greater Columbus Arts Council

DISCOVER COLUMBUS ON YOUR OWN TWO FEET

Columbus Art Walks are self-guided walking maps and audio tours of several districts in Columbus. These unique tours are an easy way for residents, visitors, and families to get active while seeing great art, architecture, and historical sites around Columbus.

Use the map to choose how long and far you want to walk.

Use a phone or media device to listen to site descriptions.

- DIAL-IN AUDIO TOUR: To hear site descriptions over the phone, call the main number (614) 645-2646 and enter the site's 3-digit extension number to hear specific site information.
- MOBILE APPLICATION: Download the MyColumbus Mobile App and have all of the Art Walks right on your phone.

MOBILE APP INFO

THE ART OF WALKING

Walking is a great way to keep your body at a healthy weight! Physical activity is important for good health and can prevent or reduce obesity. The US Surgeon General recommends 60 minutes of physical activity for children and 30 minutes for adults, each day.

COLUMBUS ART WALKS

as of 4/2014

WALK SAFE

- Use crosswalks and stay on sidewalks.
- Remember to look both ways, and never jaywalk.
- Obey traffic signs and signals.
- Wear light colored clothing, day and night, to be easily seen.
- The majority of the route is accessible and flat.

To learn more information about this area- check out the Downtown Residents' Association of Columbus: http://dracolumbus.org/. If you have an emergency, call 911.

To include more sites on the map, share feedback about your Columbus Art Walk experience, or download additional art walks, please visit the Art Walk web site: www.columbus.gov/artwalk/

MAP LEGEND

- SITE LOCATION
- TURN AROUND LOCATION
- START/END LOCATION
- RICH TO FULTON STREET ROUTE (1.49 mi; 1 hr 45 min)
- TOWN TO MAIN STREET ROUTE (1.32 mi; 1 hr. 15 min)
- SCIOTO MILE ROUTE (1.23 mi; 1 hr 15 min)

MAP LEGEND

- START/END LOCATION
- TURN AROUND LOCATION
- SITE LOCATION
- SCIOTO MILE ROUTE - 1.23 MI.
- TOWN TO MAIN STREET ROUTE - 1.32 MI.
- RICH TO FULTON STREET ROUTE - 1.49 MI.

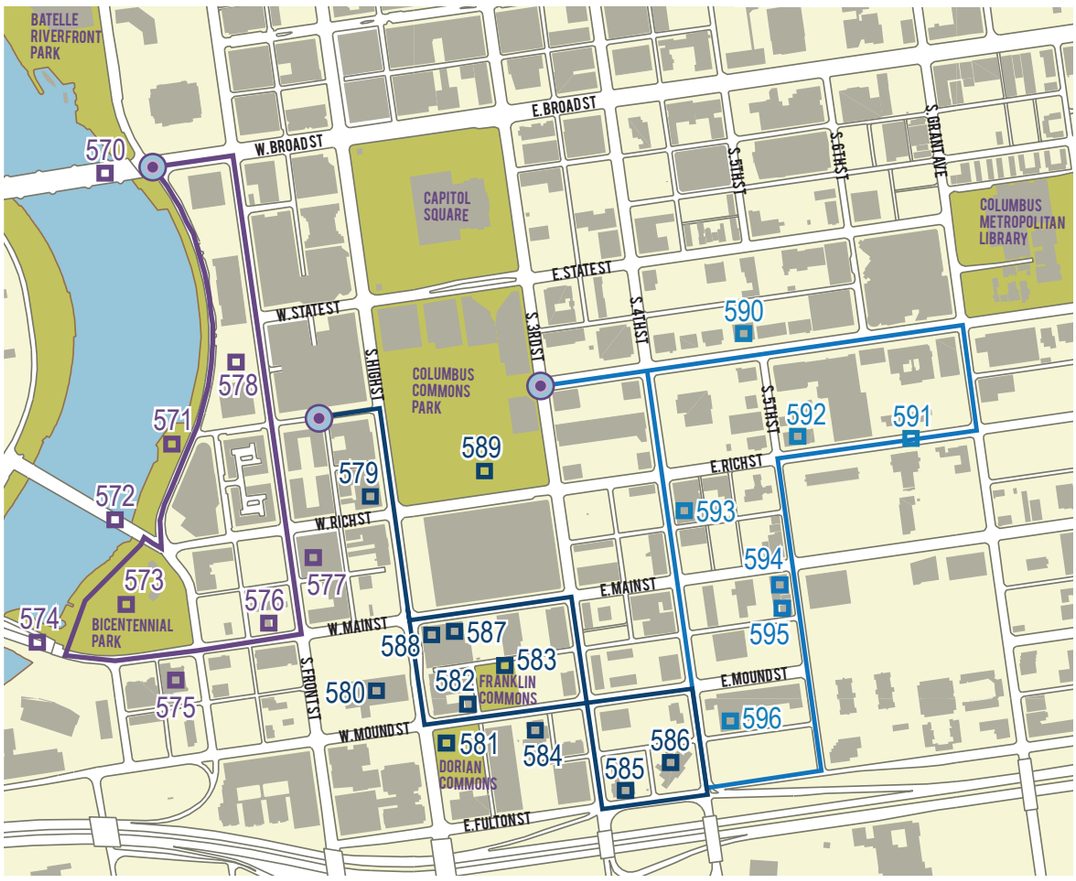

SCIOTO MILE ROUTE

Please call (614) 645-2646 followed by the 3-digit number to hear location descriptions:

570. 111 W. Broad St - Batelle Riverfront Park and Broad Street Bridge
571. Scioto Mile Promenade
572. 229 South Civic Center Drive - Rich Street Bridge
573. 233 Civic Center Dr - Bicentennial Park
574. 201 W. Main St - Main Street Bridge
575. 139 W. Main St - Columbus Cultural Arts Center
576. 88 W. Main St - Building
577. 232 S. Front St - River South Parking Garage
578. 65 S. Front St - Ohio Supreme Court Building and Gavel

TOWN TO MAIN STREET ROUTE

Please call (614) 645-2646 followed by the 3-digit number to hear location descriptions:

579. 199 S. High St - Gate at Denovo Bistro
580. 345 S. High St – Franklin County Courthouse Complex
581. Dorrian Commons Park
582. 22 E. Mound St - The Jury Room
583. Franklin Commons Park
584. 59 E. Mound St - St. John's Evangelical Protestant Church
585. 404 S. Third St - Trinity Lutheran Church
586. 150 E. Fulton St - Columbus Fire Station Number Two
587. 21 E. Main St - Great Southern Theater/ South High Commercial District
588. 310 S. High St - Westin Great Southern Hotel
589. 160 S. High St - Columbus Commons

RICH TO FULTON STREET ROUTE

Please call (614) 645-2646 followed by the 3-digit number to hear location descriptions:

590. 230 E. Town St - Ohio Chamber of Commerce
591. 201 South Grant Avenue - Franklin University
592. 204 S. 5th St - Holy Cross Catholic Church
593. 240, 248 S. 4th St - Little Palace and Dirty Frank's
594. 225 E. Main St - Uncle Sam's Pawn Shop
595. 317 S. 5th St - Meat Packers Outlet Co.
596. 364 S. 4th St - Columbus Downtown High School



MAP LEGEND

- START/END LOCATION
- TURN AROUND LOCATION
- SITE LOCATION
- SCIOTO MILE ROUTE - 1.23 MI.
- TOWN TO MAIN STREET ROUTE - 1.32 MI.
- RICH TO FULTON STREET ROUTE - 1.49 MI.

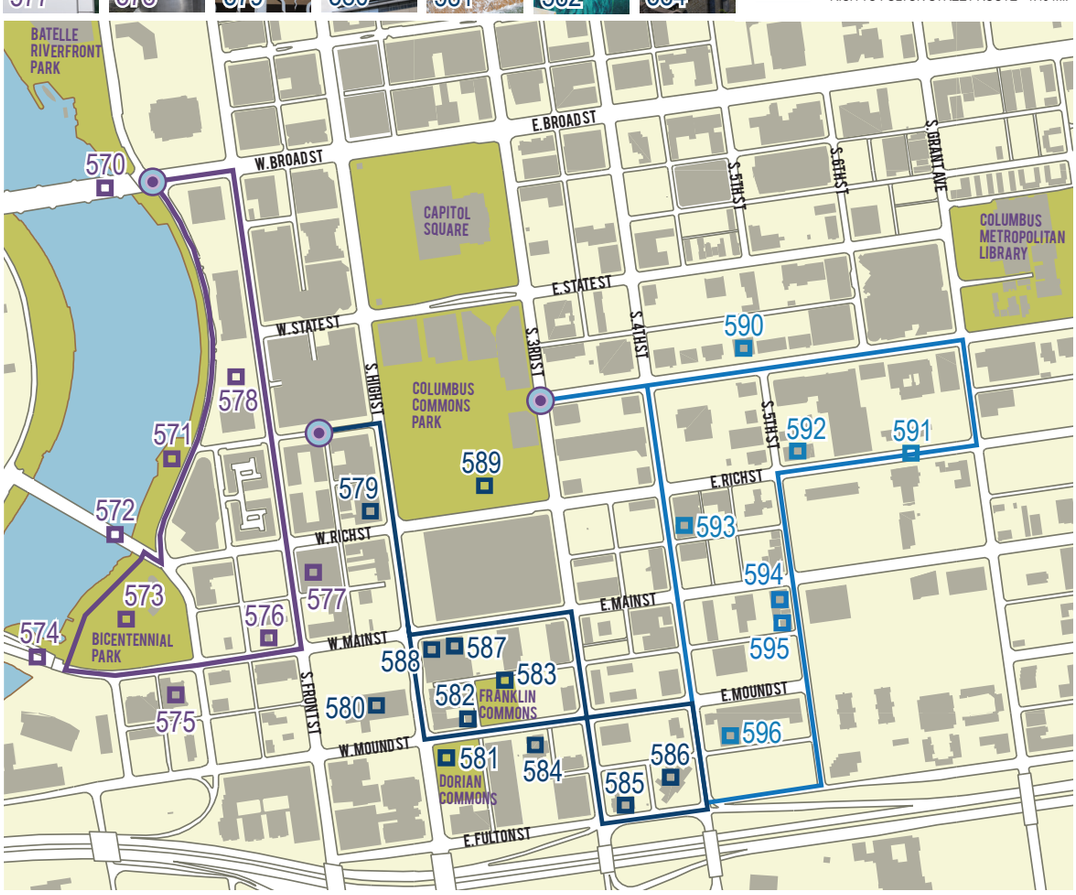

SCIOTO MILE ROUTE

Please call (614) 645-2646 followed by the 3-digit number to hear location descriptions:

570. 111 W. Broad St - Batelle Riverfront Park and Broad Street Bridge
571. Scioto Mile Promenade
572. 229 South Civic Center Drive - Rich Street Bridge
573. 233 Civic Center Dr - Bicentennial Park
574. 201 W. Main St - Main Street Bridge
575. 139 W. Main St - Columbus Cultural Arts Center
576. 88 W. Main St - Building
577. 232 S. Front St - River South Parking Garage
578. 65 S. Front St - Ohio Supreme Court Building and Gavel

TOWN TO MAIN STREET ROUTE

Please call (614) 645-2646 followed by the 3-digit number to hear location descriptions:

579. 199 S. High St - Gate at Denovo Bistro
580. 345 S. High St – Franklin County Courthouse Complex
581. Dorrian Commons Park
582. 22 E. Mound St - The Jury Room
583. Franklin Commons Park
584. 59 E. Mound St - St. John's Evangelical Protestant Church
585. 404 S. Third St - Trinity Lutheran Church
586. 150 E. Fulton St - Columbus Fire Station Number Two
587. 21 E. Main St - Great Southern Theater/ South High Commercial District
588. 310 S. High St - Westin Great Southern Hotel
589. 160 S. High St - Columbus Commons

RICH TO FULTON STREET ROUTE

Please call (614) 645-2646 followed by the 3-digit number to hear location descriptions:

590. 230 E. Town St - Ohio Chamber of Commerce
591. 201 South Grant Avenue - Franklin University
592. 204 S. 5th St - Holy Cross Catholic Church
593. 240, 248 S. 4th St - Little Palace and Dirty Frank's
594. 225 E. Main St - Uncle Sam's Pawn Shop
595. 317 S. 5th St - Meat Packers Outlet Co.
596. 364 S. 4th St - Columbus Downtown High School