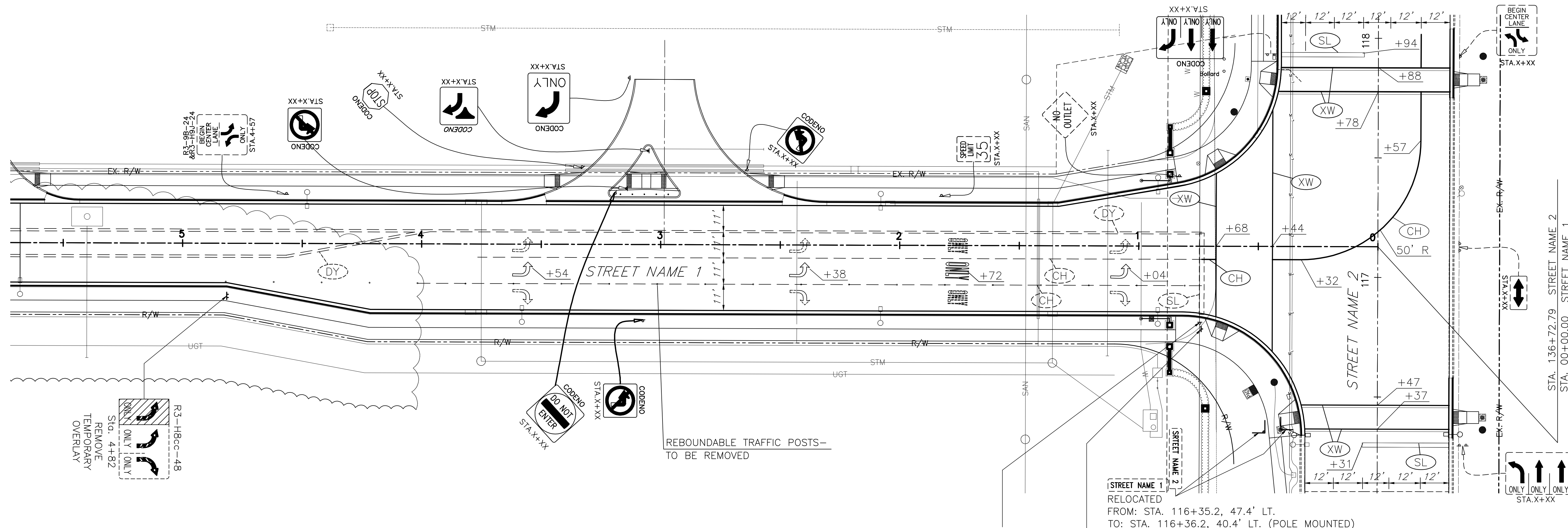


REVISED 12/2/11



EXISTING RPM'S HAVE BEEN INSTALLED WITH THIS PROPOSED LANE USE CONSIDERED. ALL EXISTING RPM'S SHALL REMAIN. SEE XXXX DR E

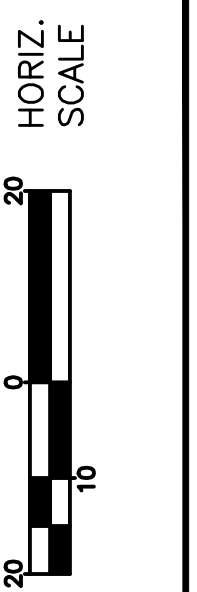

LEGEND

- (CH) PROPOSED PAVEMENT MARKINGS
- (DY) EXISTING PAVEMENT MARKINGS (TO REMAIN)
- [ ] PROPOSED SIGN
- [ ] EXISTING SIGN

LINE SPECIFICATIONS			
WE	EDGE LINE, WHITE	SL	STOP LINE, 20" WHITE
YE	EDGE LINE, YELLOW	XW	CROSSWALK LINE, 10" WHITE
LL	LANE LINE, 5" YELLOW	WT	TRANSVERSE LINE, 20" WHITE
DY	CENTER LINE, 5" SOLID DOUBLE	YT	TRANSVERSE LINE, 20" YELLOW
		WCM	CURB MARKING, WHITE
CSD	CENTER LINE, 5" SOLID & DASHED	YCM	CURB MARKING, YELLOW
		WIM	ISLAND MARKING, WHITE
		YIM	ISLAND MARKING, YELLOW
CD	CENTER LINE, 5" DASHED SINGLE	WD	DOTTED LINE, 4" WHITE
CH	CHANNELIZING LINE, 10" WHITE	YD	DOTTED LINE, 4" YELLOW
		RM	REMOVAL OF PAVEMENT MARKINGS

SUB-SUMMARY OF TRAFFIC CONTROL ITEMS				
ITEM NUMBER	QUANTITY	UNIT	ITEM DESCRIPTION	REFERENCE SHEET
202	43	EA	RAISED PAVEMENT MARKER REMOVED	
621	52	EA	RPM	
630	112	LF	GROUND MOUNTED SUPPORT, NO 3 POST, AS PER PLAN	
630	32.5	SF	SIGN, FLAT SHEET, TYPE G, AS PER PLAN	5
630	5	EA	REMOVAL OF GROUND MOUNTED SUPPORT AND DISPOSAL	
630	3	EA	REMOVAL OF GROUND MOUNTED SIGN AND STORAGE	
644	164	LF	CENTER LINE, 5", SOLID DOUBLE	
644	868	LF	CHANNELIZING LINE	
644	64	LF	STOP LINE	
644	380	LF	CROSSWALK LINE	
644	11	EA	LANE ARROW	
644	4	EA	WORD ON PAVEMENT	
644	133	LF	DOTTED LINE, 4"	
644	1171	LF	REMOVAL OF PAVEMENT MARKINGS	
644	3	EA	REMOVAL OF PAVEMENT MARKINGS	

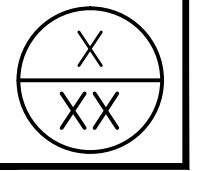
\*STOP SIGN SHALL REMAIN UNTIL NEW SIGNAL IS IN OPERATION.



CALCULATED  
CHECKED

PAVEMENT MARKING AND SIGNING

PROJECT NAME



XXXX-E