

CITY OF COLUMBUS, OHIO DEPARTMENT OF PUBLIC SERVICE DIVISION OF DESIGN AND CONSTRUCTION

PROJECT DESIGNATION (WHERE APPLICABLE)

IMPROVEMENTS OF NAME OF STREET

FROM XX' EAST OF XXXX ST.
TO XX' WEST OF XXXX ST.

PROJECT NAME

THE CITY OF COLUMBUS CONSTRUCTION AND MATERIALS SPECIFICATIONS (CMSC), 2012 EDITION INCLUDING ALL REVISIONS AND SUPPLEMENTS THERETO, SHALL GOVERN ALL CONSTRUCTION ITEMS THAT ARE A PART OF THIS PLAN UNLESS NOTED OTHERWISE.

INDEX OF SHEETS (EXAMPLE BELOW)

TITLE SHEET	---	---	#
SCHEMATIC PLAN	---	---	#
TYPICAL SECTIONS	---	---	#
GENERAL NOTES	---	---	#
MAINTENANCE OF TRAFFIC (NOTES AND PLAN DETAILS)	---	---	#
GENERAL SUMMARY	---	---	#
CALCULATIONS	---	---	#
* POST-CONSTRUCTION STORM WATER POLLUTION CONTROL FACILITIES	---	---	#
STORM WATER POLLUTION PREVENTION PLAN	---	---	#
** PLAN AND PROFILE (INCLUDING SUB-SUMMARIES)	---	---	#
CROSS SECTIONS	---	---	#
DETAILS	---	---	#
STORM SEWER PROFILES & COORDINATE DATA	---	---	#
WATERLINE PROFILES & COORDINATE DATA	---	---	#
PAVEMENT MARKING AND SIGNING	---	---	#
TRAFFIC SIGNAL AND TRAFFIC SIGNAL INTERCONNECT	---	---	#
LIGHTING	---	---	#
LANDSCAPING	---	---	#
STRUCTURES	---	---	#
RIGHT-OF-WAY	---	---	#

* NOTE:
ALL CIP "E" PLANS MUST SHOW THIS LINE IN INDEX TABLE AND INDICATE SHEET NUMBER WHERE THIS IS LOCATED IN THE PLANS.

** NOTE:
SUB-SUMMARIES SHOULD BE LOCATED ON OR IMMEDIATELY AFTER THE APPROPRIATE PLAN & PROFILE SHEET.

SHOW A COMPLETE LISTING OF ALL ANTICIPATED PLAN SECTIONS WITH EACH SUBMITTAL. IF THAT PLAN SECTION IS NOT INCLUDED WITH THE SUBMITTAL THEN LEAVE THE SHEET NUMBER BLANK.

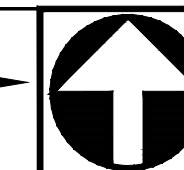
X/X/XX = APPROVAL DATE

COLUMBUS STANDARD CONSTRUCTION DRAWINGS							
AA-S103	X/X/XX	AA-S127	X/X/XX	1441	X/X/XX	2203	X/X/XX
AA-S106	X/X/XX			2010	X/X/XX		L-8502 X/X/XX
AA-S107	X/X/XX			2160	X/X/XX		L-7102 X/X/XX
AA-S119	X/X/XX			2166	X/X/XX		
AA-S125	X/X/XX			2201	X/X/XX		
AA-S126	X/X/XX			2202	X/X/XX		

COLUMBUS SUPPLEMENTAL SPECIFICATIONS				ODOT STANDARD CONSTRUCTION DRAWINGS			
SS-1100		X/X/XX		MT-97.10	X/X/XX	TC-41.20	X/X/XX
SS-1551		X/X/XX		MT-97.11	X/X/XX	TC-42.20	X/X/XX
SS-1630		X/X/XX		BP-3.1	X/X/XX		

PROJECT DESCRIPTION


NORTH ARROW LOCATION



EARTH DISTURBED AREA

PLAN SCALE REFERENCE

TOTAL ESTIMATED DISTURBED AREA
PRE-CONSTRUCTION IMPERVIOUS AREA
POST-CONSTRUCTION IMPERVIOUS AREA



2012 SPECIFICATIONS

CITY OF COLUMBUS APPROVALS

CITY OF COLUMBUS SIGNATURES ON THIS PLAN SIGNIFY ONLY CONCURRENCE WITH THE GENERAL PURPOSES AND GENERAL LOCATION OF THE PROJECT. ALL TECHNICAL DETAILS REMAIN THE RESPONSIBILITY OF THE ENGINEER PREPARING THE PLANS.

DESIGN SECTION ENGINEER, DIVISION OF DESIGN AND CONSTRUCTION	DATE
ADMINISTRATOR, DIVISION OF POWER	DATE
ADMINISTRATOR, DIVISION OF SEWERAGE AND DRAINAGE	DATE
ADMINISTRATOR, DIVISION OF WATER	DATE
DIRECTOR, DEPARTMENT OF PUBLIC UTILITIES	DATE
FIRE PREVENTION BUREAU, DIVISION OF FIRE	DATE
ENGINEERING SUPERVISOR, DEPARTMENT OF TECHNOLOGY	DATE
DIRECTOR, DEPARTMENT OF RECREATION AND PARKS	DATE
CITY ENGINEER/ADMINISTRATOR, DIVISION OF DESIGN AND CONSTRUCTION	DATE
DIRECTOR, DEPARTMENT OF PUBLIC SERVICE	DATE

REV NO	REVISION DESCRIPTION	SHEET(S)	INITIAL	DATE

DURING PLAN REVIEW PHASE, PROVIDE
STAGE ___ REVIEW, DATE ___

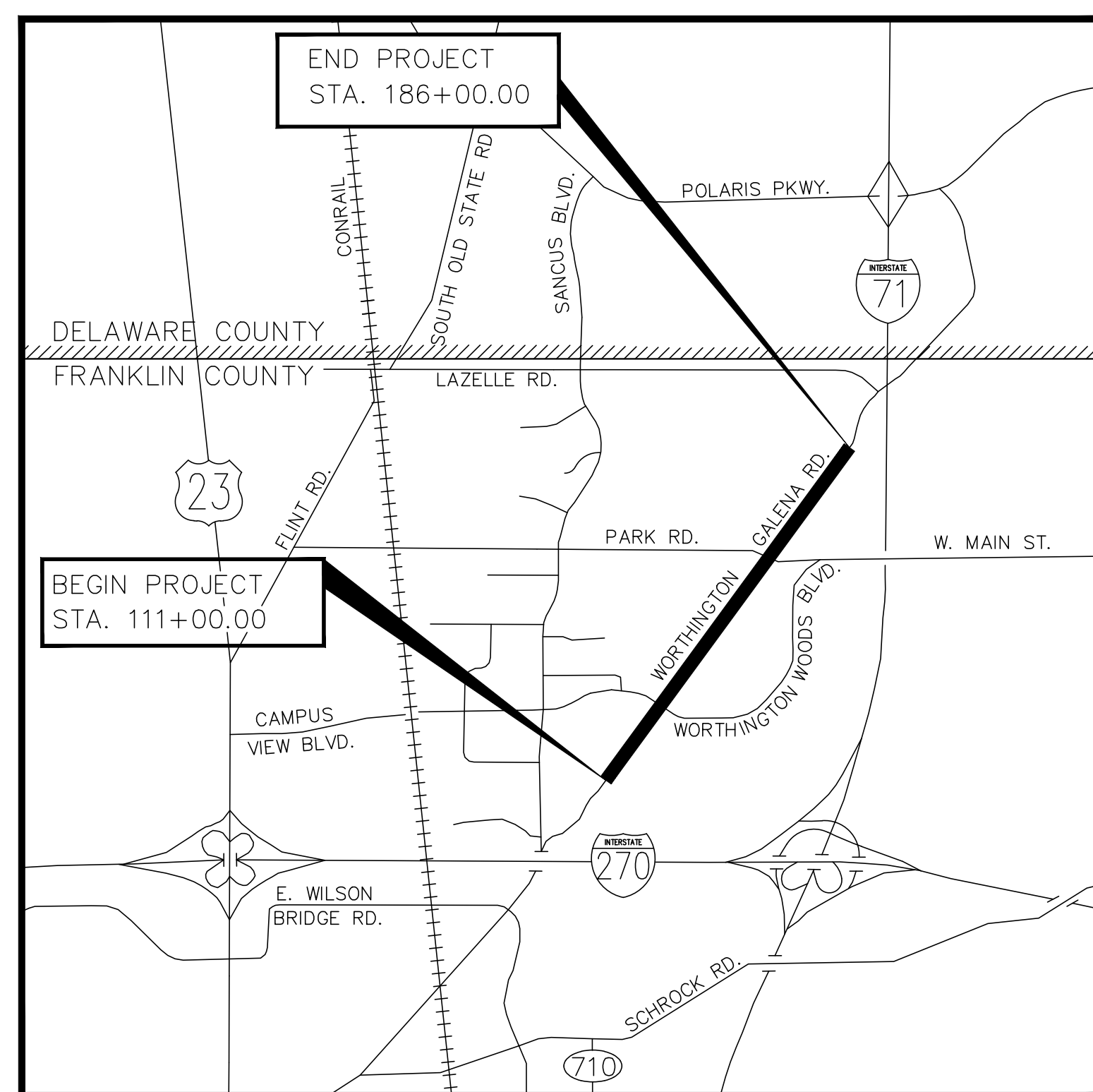


Drawer Number to be placed on every plan sheet.
Assigned by City of Columbus
Division of Design and Construction
Text height = 0.24"
Style = Arial (Bold)

Either for Page Numbering Style

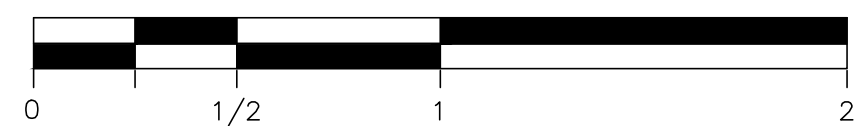
1
74

XXXX - E



LOCATION MAP

P.O.B. = LATITUDE: 40° 06' 54" N LONGITUDE: 82° 59' 34" W
SCALE IN MILES



PORTION\S TO BE IMPROVED: [Line]

DESIGN DESIGNATION DATA (WHEN APPLICABLE)

CURRENT ADT (YYYY).....
DESIGN YEAR ADT (YYYY).....
DESIGN HOURLY VOLUME (YYYY).....
DIRECTIONAL DISTRIBUTION.....
TRUCKS (24 HOUR B&C).....
DESIGN SPEED.....
LEGAL SPEED.....
DESIGN FUNCTIONAL CLASSIFICATION.....

DESIGN EXCEPTION.....

THE CITY OF COLUMBUS SAMPLE PLAN SHEETS ARE FOR INFORMATIONAL PURPOSES ONLY AND ARE INTENDED TO BE USED AS A GUIDE FOR PLAN SHEET LAYOUT AND FORMAT IN CONSTRUCTION PLANS FOR THE CITY OF COLUMBUS. THE SET OF SAMPLE PLAN SHEETS IS A COLLECTION OF INDIVIDUAL SHEETS TYPES AND SHOULD NOT BE CONSIDERED, OR USED, AS SINGLE, COORDINATED PLAN. THE EXAMPLES SHOWN DO NOT NECESSARILY REPRESENT A PREFERRED DESIGN

IN CASES WHERE THE INFORMATION SHOWN ON SAMPLE PLAN IS IN CONFLICT WITH, OR CONTRADICTORY TO, POLICIES OR PRACTICES CONTAINED IN THE GENERAL DESIGN REQUIREMENTS (CIP), CIP CHECKLIST, CMSC, TRAFFIC SIGNAL DESIGN MANUAL OR STANDARD CONSTRUCTION DRAWINGS, THE POLICIES OR PRACTICES WILL SUPERSEDE ANY CONFLICTING SAMPLE PLAN SHEET INFORMATION

CONSULTING ENGINEER'S FIRM LOGO

ENGINEER'S SEAL

TRAFFIC SIGNAL ENGINEER'S SEAL (IF APPLICABLE)

REGISTERED ENGINEER DATE

REGISTERED ENGINEER DATE

REVISION 11/1/17