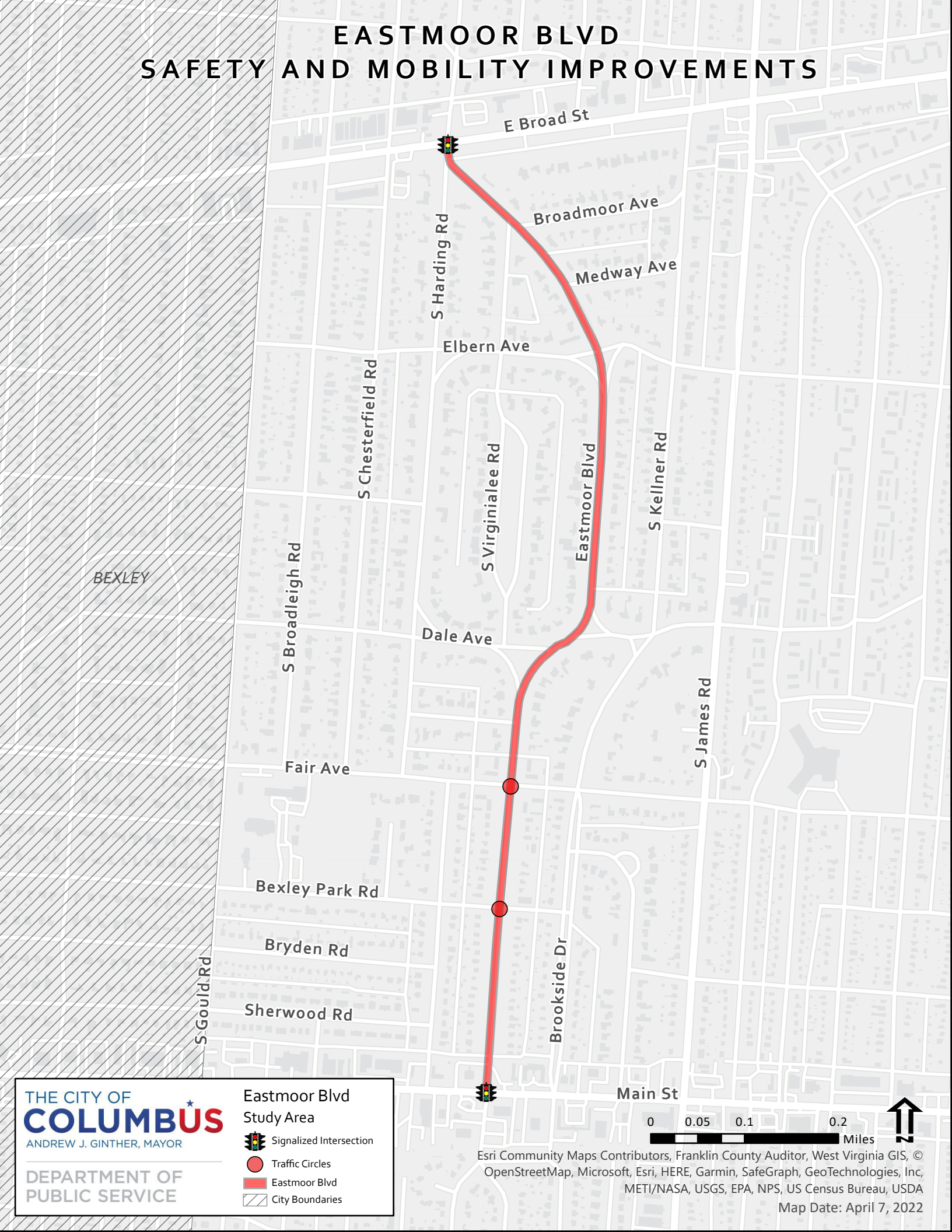






EASTMOOR BLVD SAFETY AND MOBILITY IMPROVEMENTS



THE CITY OF
COLUMBUS
ANDREW J. GINTHER, MAYOR

DEPARTMENT OF
PUBLIC SERVICE

Eastmoor Blvd
Study Area

-  Signalized Intersection
-  Traffic Circles
-  Eastmoor Blvd
-  City Boundaries



Esri Community Maps Contributors, Franklin County Auditor, West Virginia GIS, © OpenStreetMap, Microsoft, Esri, HERE, Garmin, SafeGraph, GeoTechnologies, Inc, METI/NASA, USGS, EPA, NPS, US Census Bureau, USDA

Map Date: April 7, 2022