MERION VILLAGE

COLUMBUS ART WALKS

THE CITY OF COLUMBUS
ANDREW J. GINTHER, MAYOR

COLUMBUS PUBLIC HEALTH

Visit us online... www.columbus.gov/artwalk/

Map Design by:

neighborhood DESIGNcenter
1902 N. High Street
Columbus, OH 43201
tel 614.221.5001
fax 614.221.5614
www.neighborhooddesign.org

Merion Village Art Walk Sponsored by:

Greater Columbus Arts Council

Map Developed in Partnership with:

PARSONS
parsons avenue merchants association

MERION VILLAGE

DISCOVER COLUMBUS ON YOUR OWN TWO FEET

Columbus Art Walks are self-guided walking maps and audio tours of several districts in Columbus. These unique tours are an easy way for residents, visitors, and families to get active while seeing great art, architecture, and historical sites around Columbus.

Use the map to choose how long and far you want to walk.

Use a phone or media device to listen to site descriptions.

- DIAL-IN AUDIO TOUR: To hear site descriptions over the phone, call the main number (614) 645-2646 and enter the site's 3-digit extension number to hear specific site information.
- MOBILE APPLICATION: Download the MyColumbus Mobile App and have all of the Art Walks right on your phone.

MOBILE APP INFO

THE ART OF WALKING

Walking is a great way to keep your body at a healthy weight! Physical activity is important for good health and can prevent or reduce obesity. The US Surgeon General recommends 60 minutes of physical activity for children and 30 minutes for adults, each day.

COLUMBUS ART WALKS

as of 12/2015

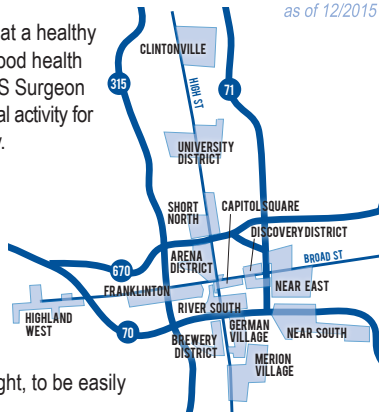

WALK SAFE

- Use crosswalks and stay on sidewalks.
- Remember to look both ways, and never jaywalk.
- Obey traffic signs and signals.
- Wear light colored clothing, day and night, to be easily seen.
- The majority of the route is accessible and flat.

For assistance during the walk, please contact the Merion Village Association at (614) 444-3144. If you have an emergency, please call 911.

To include more sites on the map, share feedback about your Columbus Art Walk experience, or download additional art walks, please visit the Art Walk web site: www.columbus.gov/artwalk/

MAP LEGEND

- SITE LOCATION
- TURN AROUND LOCATION
- START/END LOCATION

- SOUTH MERION VILLAGE ROUTE 1.10 MI. (1 hr)
- MORRILL CONNECTION 0.10 MI.
- NORTH MERION VILLAGE ROUTE 1.38 MI. (1 hr. 15 min)
- MITHOFF CONNECTION 0.52 MI.
- CENTRAL MERION VILLAGE ROUTE 1.68 MI. (1 hr 30 min)
- PARSONS CONNECTION 0.17 MI.

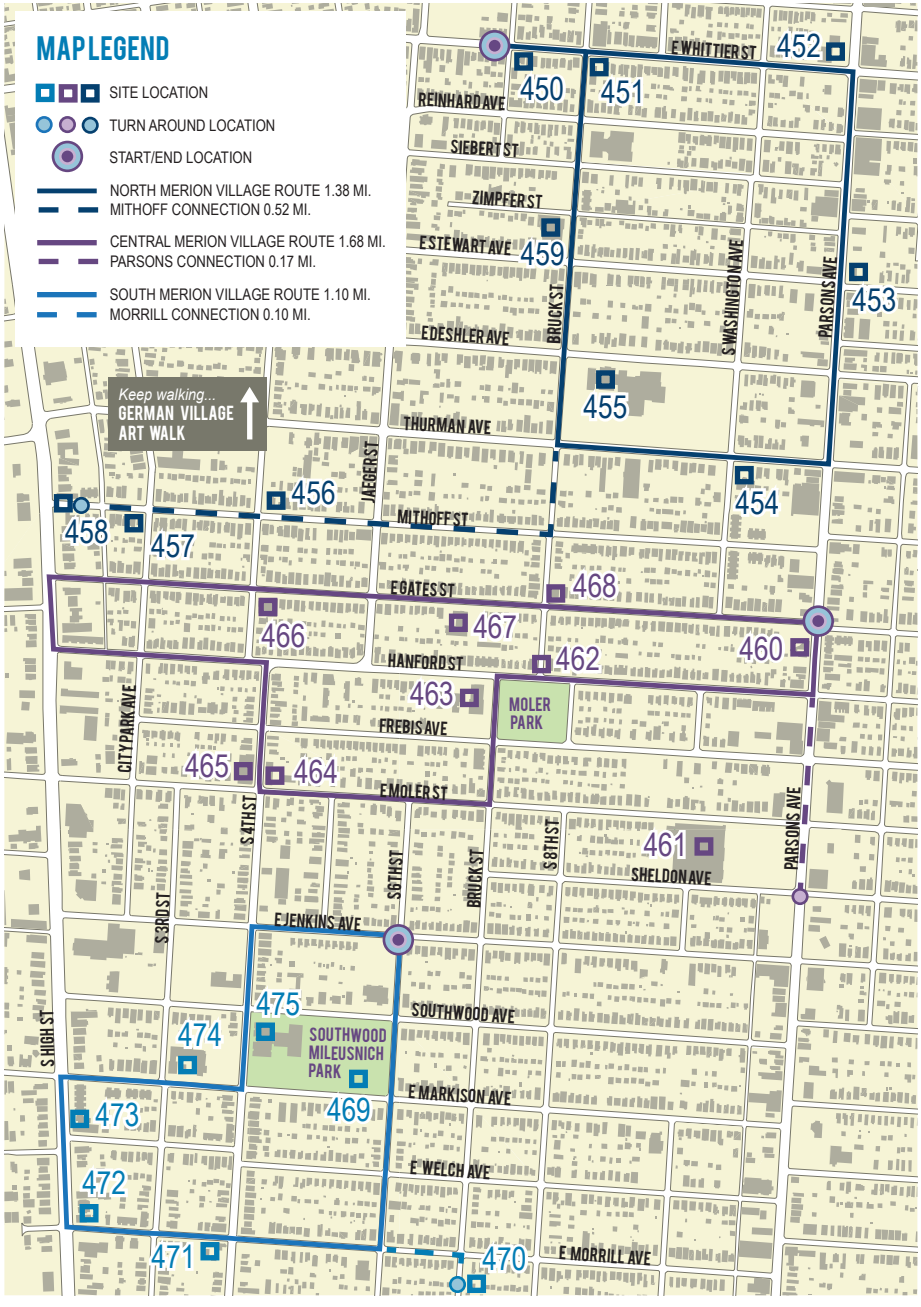



NORTH MERION VILLAGE ROUTE

Please call (614) 645-2646 followed by the 3-digit number to hear location descriptions:

450. 281 E. Whittier St - Four S Club
451. 361 E. Whittier St - Hey Hey Bar & Grill
452. E. Whittier St & Parsons Ave - Welcome to Merion Village
453. E. Stewart Ave & Parsons Ave - Plant Pride on Parsons
454. 415 Thurman Ave - Thurman Ave United Methodist Church
455. E. Deshler Ave & Bruck St - Barrett Middle School
456. 130 Mithoff St - Isalay Mansion
457. 47 E. Mithoff St - Heinmiller House
458. 1142 S. High - Merion Village Arch and Welcome Signage
459. 322 E. Stewart Ave - St. Pauls Lutheran School

CENTRAL MERION VILLAGE ROUTE

Please call (614) 645-2646 followed by the 3-digit number to hear location descriptions:

460. 1297 S. Parsons Ave - Hal & Al's
461. 1441 Parsons Ave - Kroger (Old Omar Bakery)
462. 281 Hanford St - Moeller Park & Merion Village Historical Marker
463. 221 Hanford St - St. Leos Church
464. 1330 S. Fourth St - Merion Village Information Center
465. E. Moler St and S. 4th St - South Fourth Street Businesses
466. 1234 S. 4th St - Gates Fourth United Methodist Church
467. 225 E. Gates St - St. Paul United Church of Christ
468. 292 E. Gates St - Red Brick Tap and Grill

SOUTH MERION VILLAGE ROUTE

Please call (614) 645-2646 followed by the 3-digit number to hear location descriptions:

469. 181 Southwood Ave - Southwood Mileusnich Park
470. 1664 Bruck St - Bruck-Walker Pocket Park & Urban Achievers 4H Club
471. 79 E. Morrill Ave - Emmanuel Lutheran Moved House
472. 1586 S. High St - Explorers Club
473. 1522 S. High St - Mercy Hospital
474. 80 E. Markison Ave - Emmanuel Lutheran Church
475. 1500 S. Fourth St - Southwood Elementary & Southwood Historical Marker