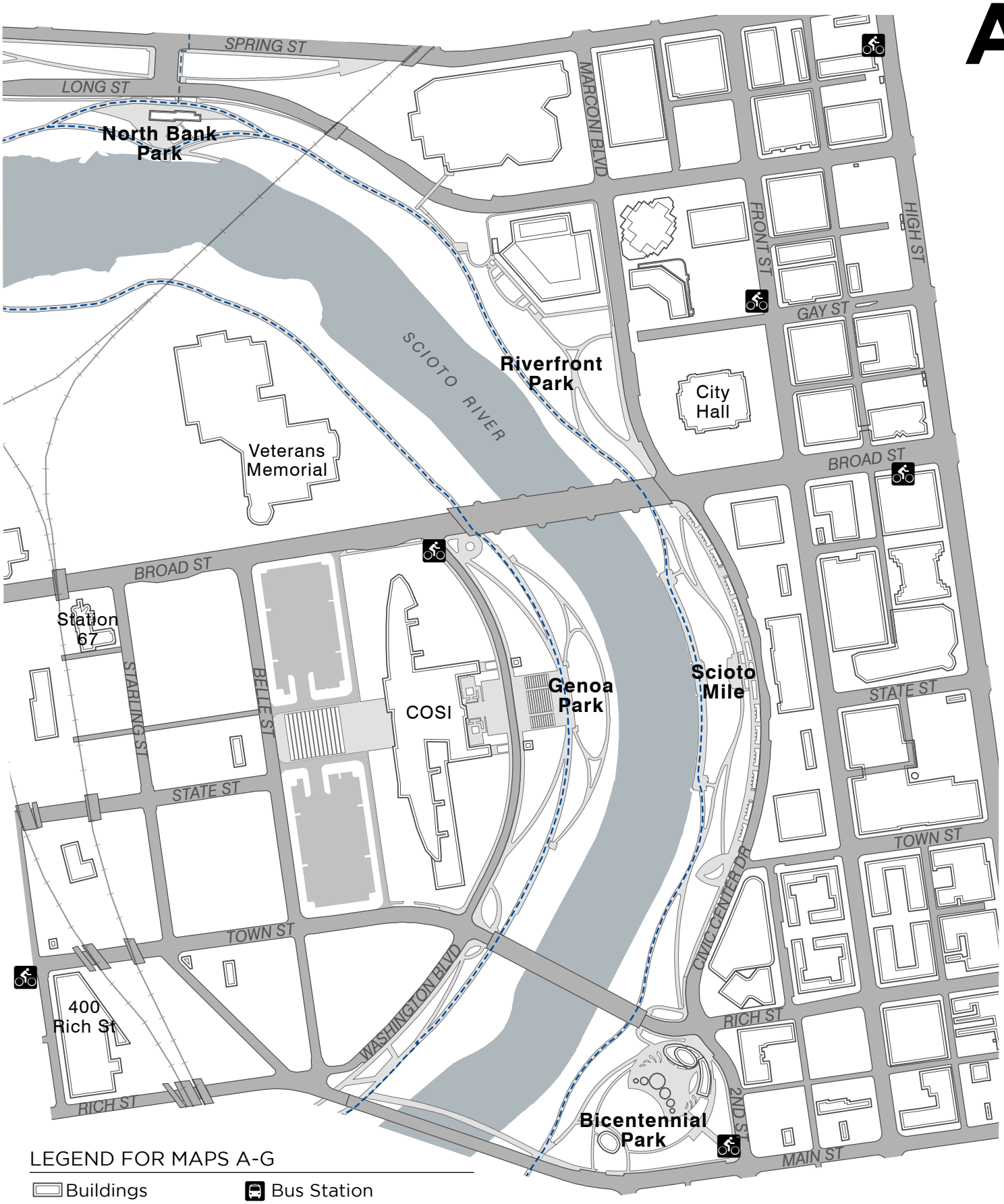

LEGEND FOR MAPS A-G

- Buildings
- Path/Sidewalk
- COGO Station
- Bus Station
- Approx. Tree locations
- Scioto Greenway Trail

0 400 Feet

SCIOTO GREENWAY & PARKS

DOWNTOWN OVERVIEW

B

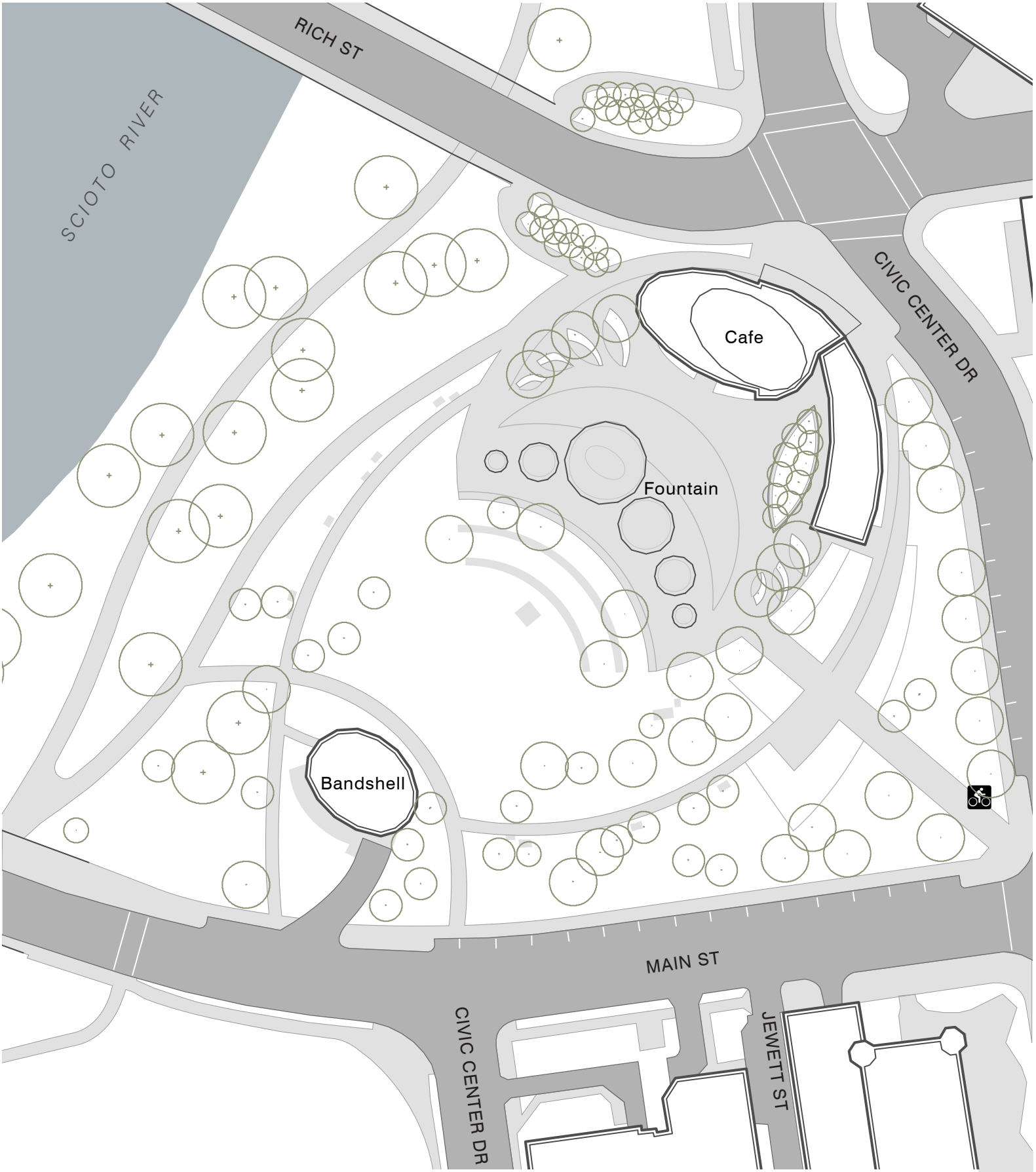

0 80 Feet

BICENTENNIAL PARK

RICH ST TO MAIN ST

C

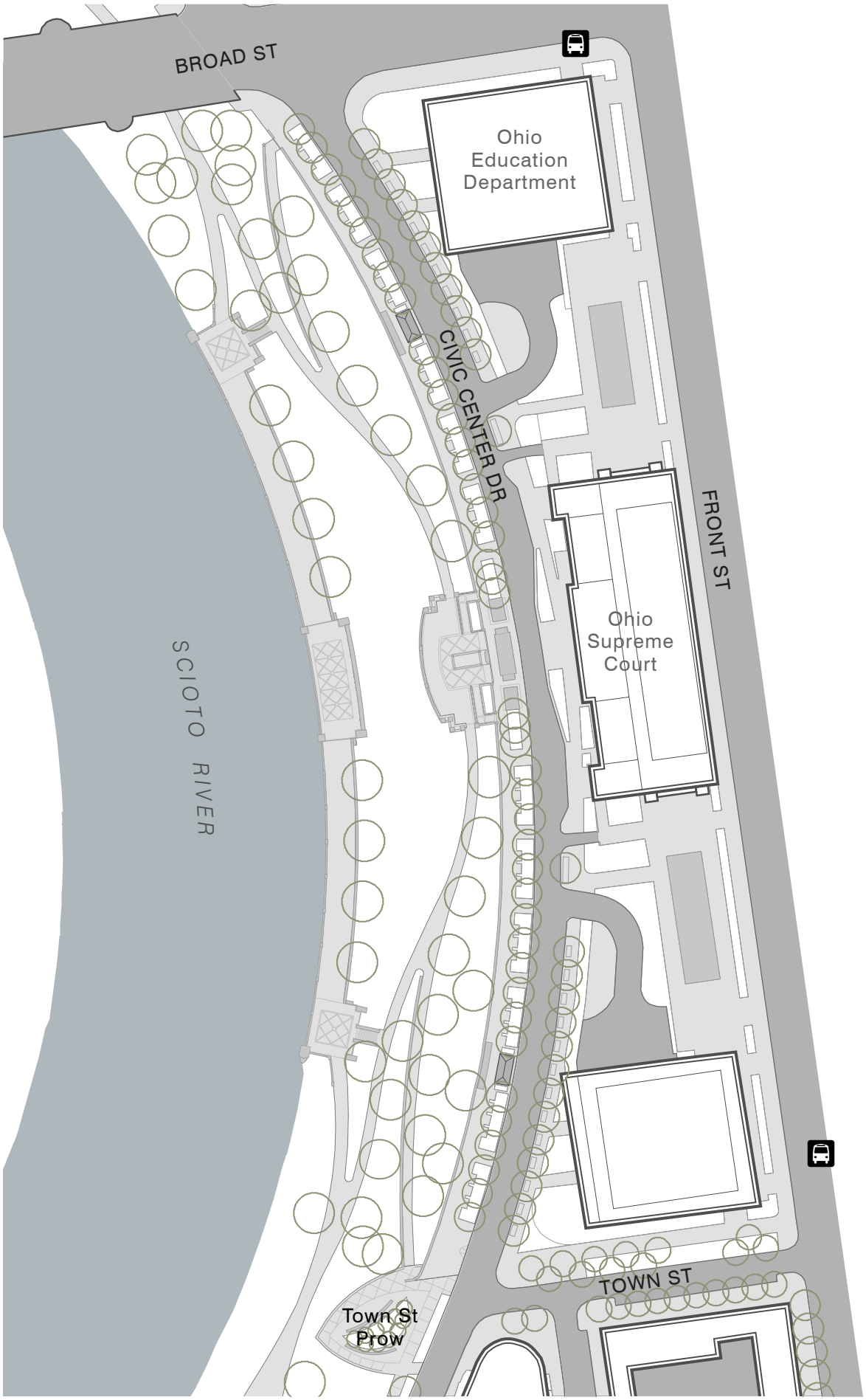

0 Feet 140

SCIOTO MILE PROMENADE & PROW

BROAD ST TO TOWN ST

D

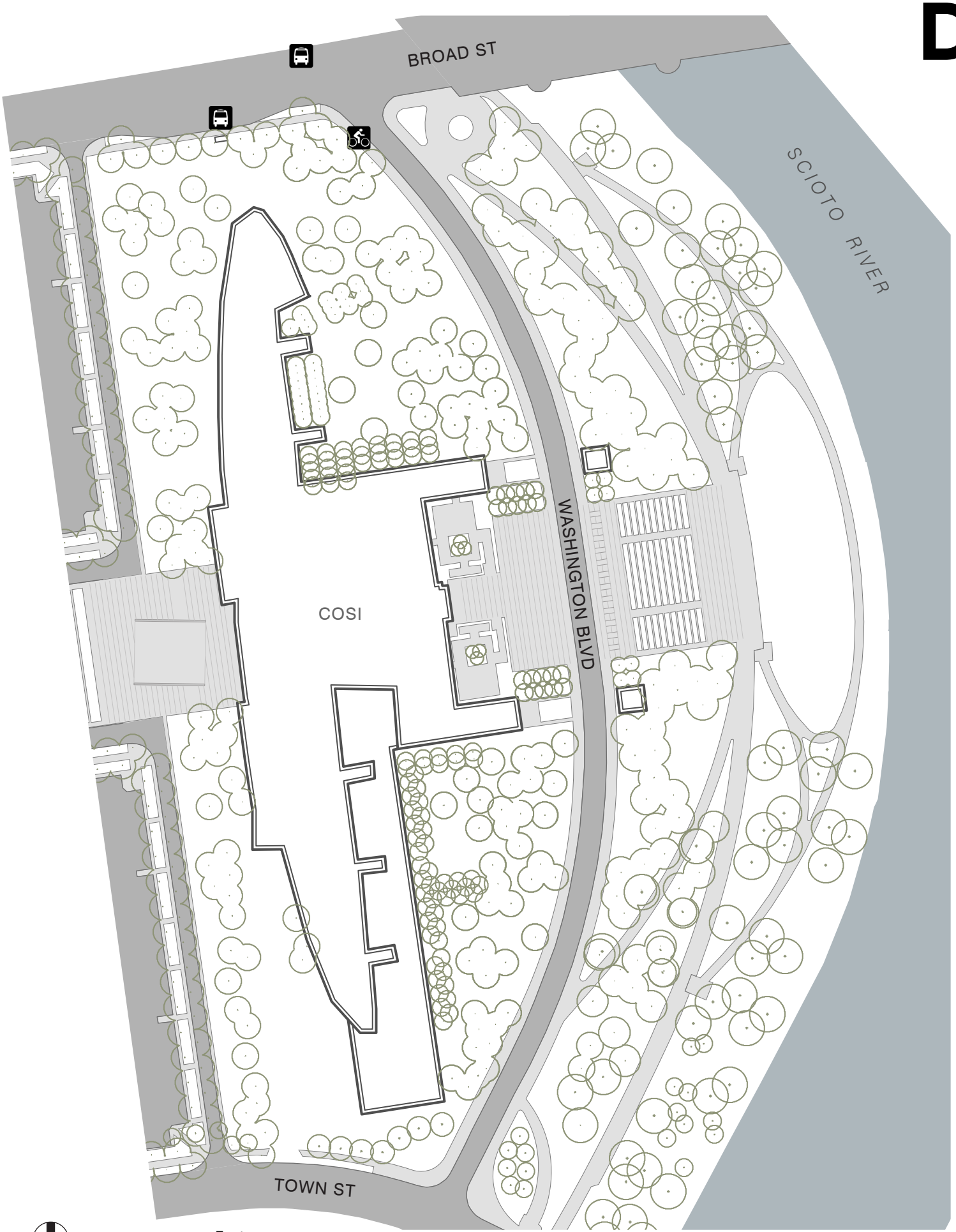

GENOA PARK

BROAD ST TO TOWN ST

E

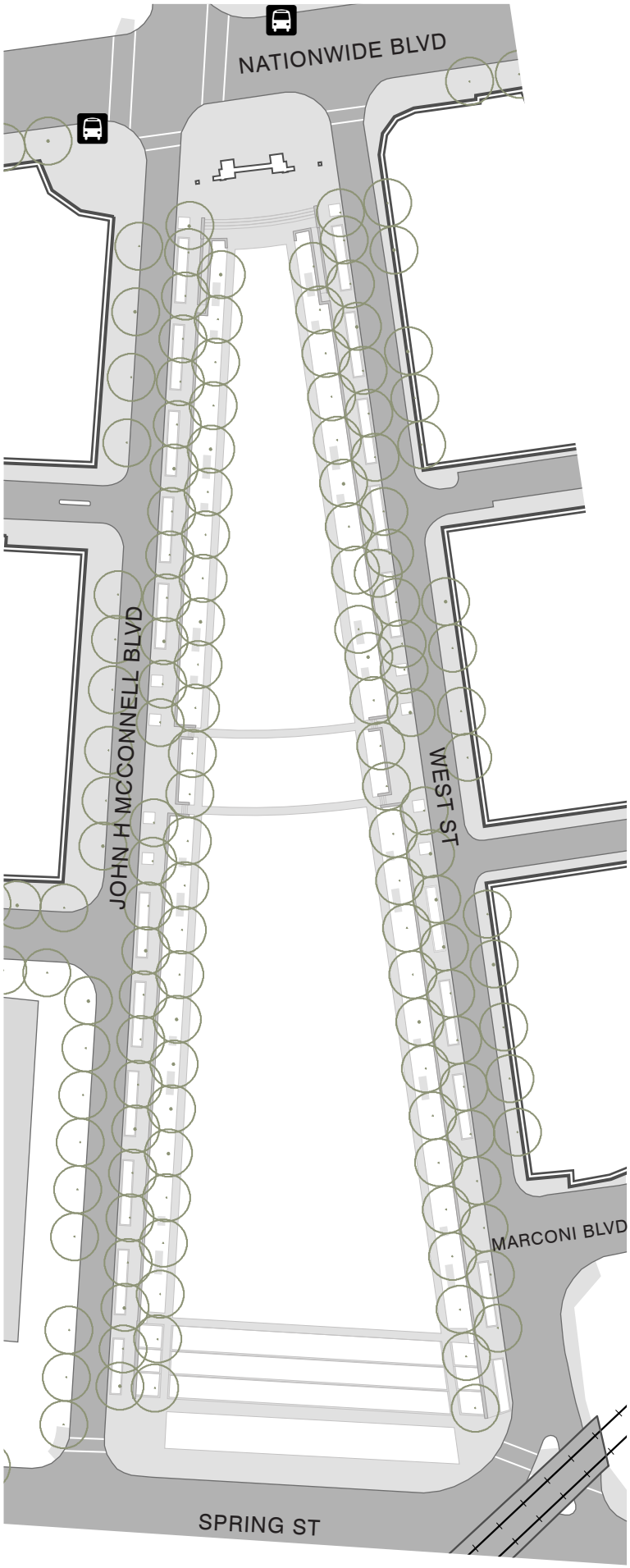

0 Feet 100

MCFERSON PARK

ARENA DISTRICT

F

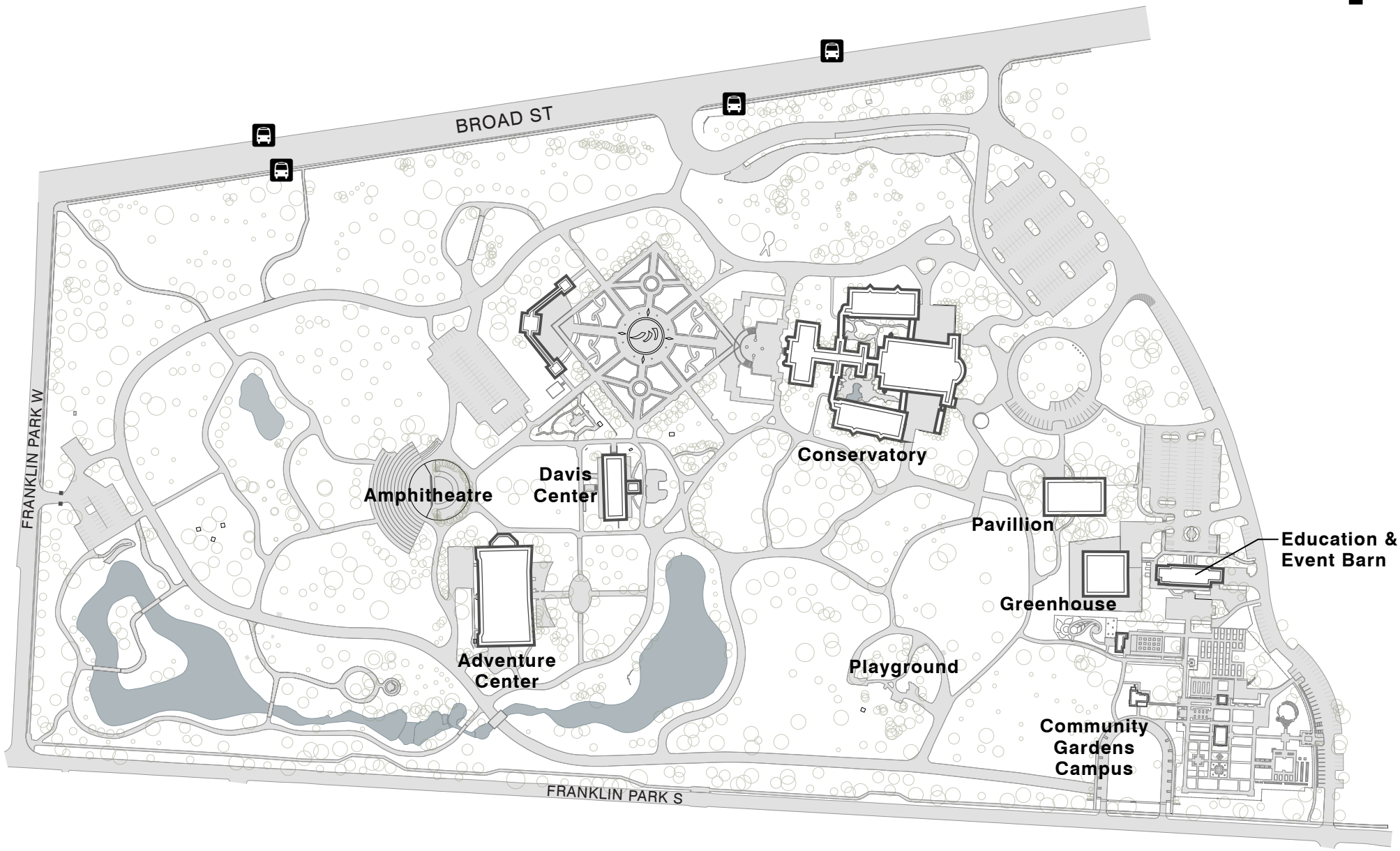

0 Feet 1,400

FRANKLIN PARK

G

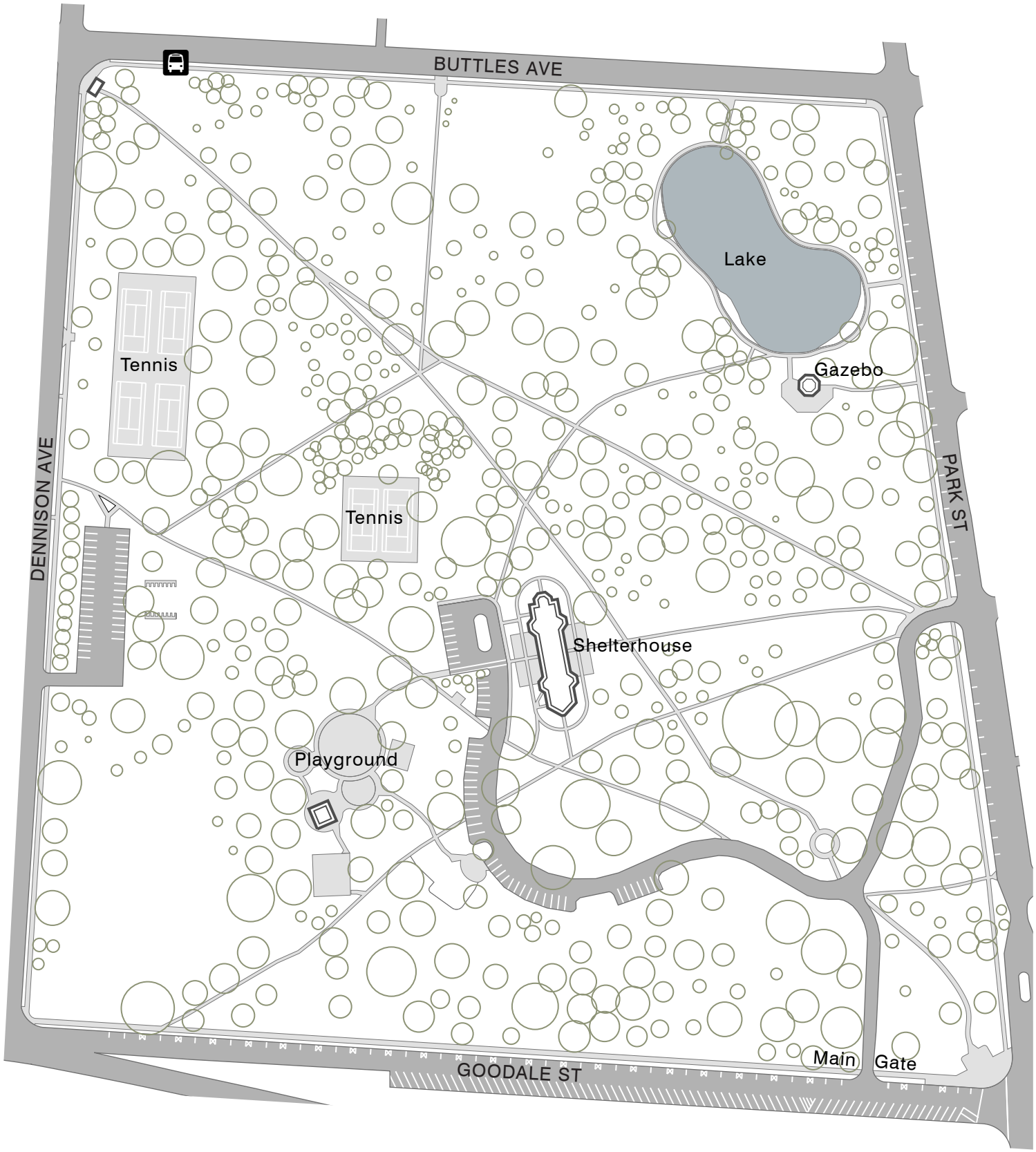

0 Feet 180

GOODALE PARK
VICTORIAN VILLAGE