Genoa Park 4
3.3 Miles

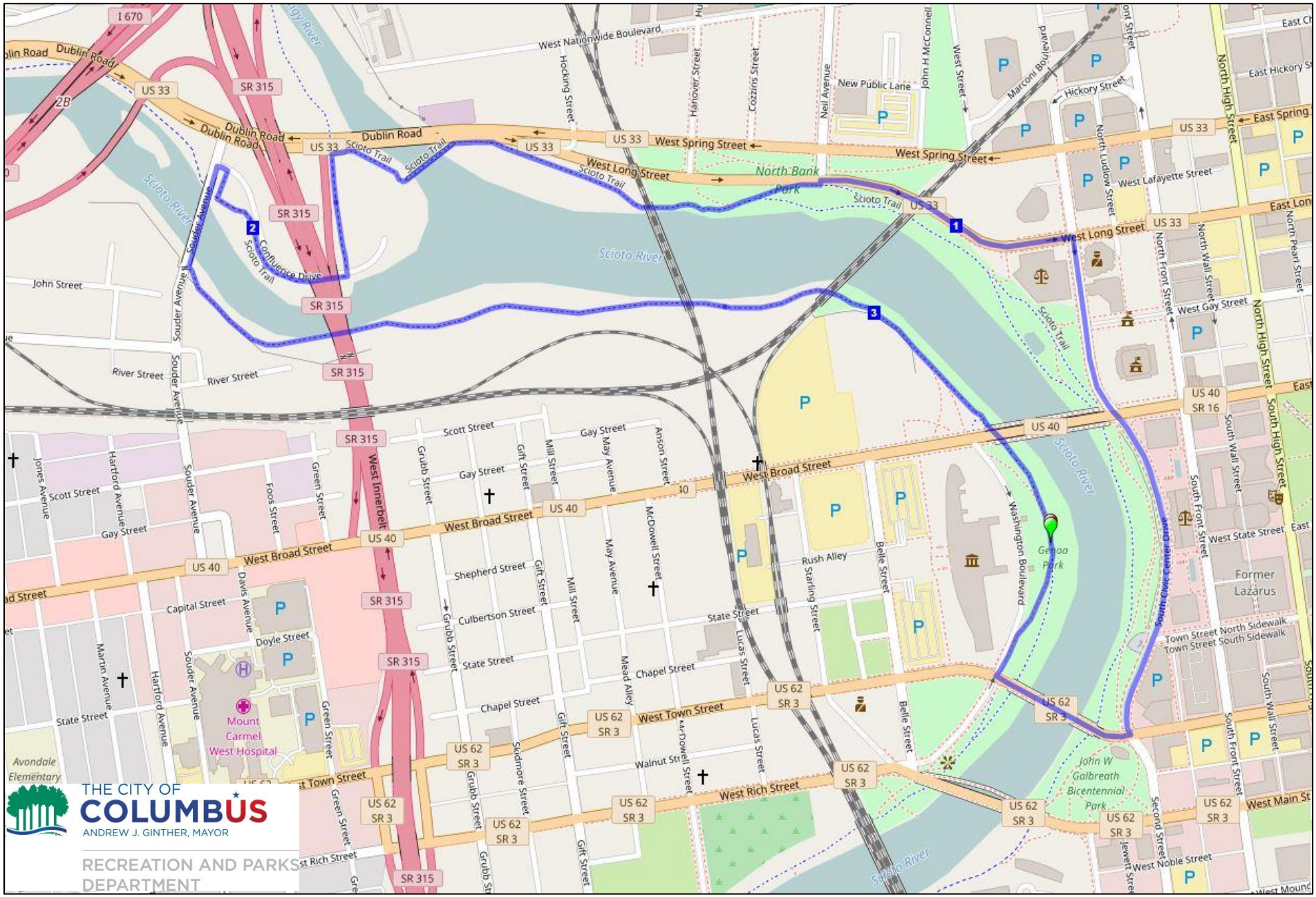

Genoa Park 4

Start at the amphitheater of Genoa Park and head south

Follow ramp to Washington Blvd

Turn left (east) on the Rich/Town Bridge

Turn left (north) on Civic Center Dr

Continue north on Marconi Blvd

Turn left (west) on Long St

Enter the bike path at North Bank Park and continue west

Exit the Bike path at Rickenbacker Dr and Souder Ave

Turn left (south) on Souder Ave and cross over the river

Reenter the bike path on left (east)

Continue south on the bike path and return to Genoa Park

Genoa Park 4

Course Maximum Capacity

500 participants

Park Rental / Misc. Fees

Genoa Park: Half Day (up to 6 hours) - $300 / Full Day (over 6 hours) - $600

Street Closure: $75 (Washington Blvd between Broad St and Town St) submission of the Block Party/Street Closure application required.

Parking Meters on Course

47	**Total**
11	East side of Civic Center Dr from Town St to Broad St
11	West side of Marconi Blvd from Broad St to Long St
6	East side of Marconi Blvd from Broad St to Long St
19	South side of Long St from Hanover St to Neil Ave

Removal of parking meters from service is not required. However, meters in service will allow cars to be parked on the course, and their departure cannot be prevented during race. The above parking meters can be removed from service by submitting a Parking Meter Request form.

Notifications

Race organizer is required to distribute written notifications to all residents and businesses along the course at least 15 days prior to the race.

Race organizers are encouraged to place race in progress signs on the bike path to notify recreational trail users of your race.

Sample signs can be found online in the Race Planning Guide at www.columbusrecparks.com.

Traffic Control Devices

Please refer to the attached traffic control device maps for the course. It's the responsibility of the race organizer to obtain and coordinate proper placement of all devices in accordance with the City of Columbus traffic safety standards.

*****All figures and fees are subject to change*****

Genoa Park 4-1

Devices:

3 10' Type III Barricades
2 'Road Closed' signs
1 'Do Not Enter' signs
1 Flashing Arrow Panel

~ 20 Cones

Instructions:

Close the West bound curb lane of Broad St between High and Front - 20 cones

www.invarion.com

Genoa Park 4-2

Devices:
2 'Road Closed Ahead' Signs
11 10' Type III Barricades
10 'Road Closed' signs
4 'Do Not Enter' signs
3 Type I Block Party Barricades
~ 30 28" Cones with reflectors

Instructions:

Close East Bound Left Turn Lane of Main St @ 2nd St - 10 Cones
Close North Bound Left Turn Lane of Front St @ Rich St - 20 Cones

www.invarion.com

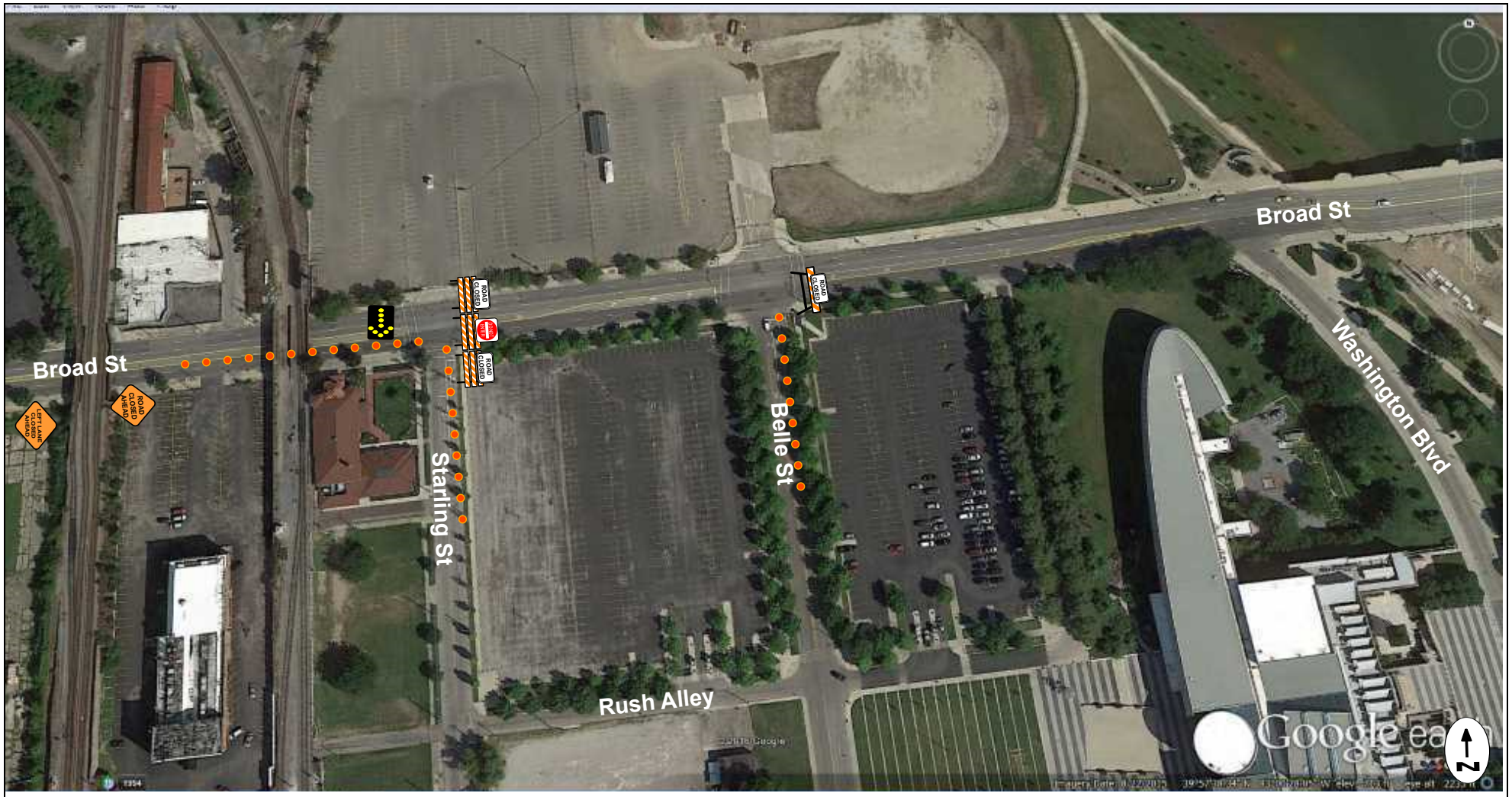

Genoa Park 4-3

Devices:

3 10' Type III Barricades
1 Type I Block Party barricades
3 'Road Closed' signs
1 'Do Not Enter' signs
1 'Left Lane Closed Ahead' sign
1 'Road Closed Ahead' sign
1 Flashing Arrow Panel
~ 50 Cones

Instructions:

Close the East bound Left lane of Broad St between the railroad and Starling - 20 cones
Close the North bound right turn lane of Starling at Broad St - 15 cones
Close the North bound right turn lane of Belle at Broad St - 15 cones

www.invarion.com

Genoa Park 4-4

Devices:

2 10' Type III Barricades
1 'Do Not Enter' sign
1 'Road Closed' sign
1 Flashing Arrow Panels
1 'Right Lane Closed Ahead' sign
1 'Road Closed Ahead' sign
~ 20 28" Cones with reflectors

Instructions:

Close South bound curb lane of Marconi Ave from North of Long St to Broad St - 20 Cones

www.invarion.com

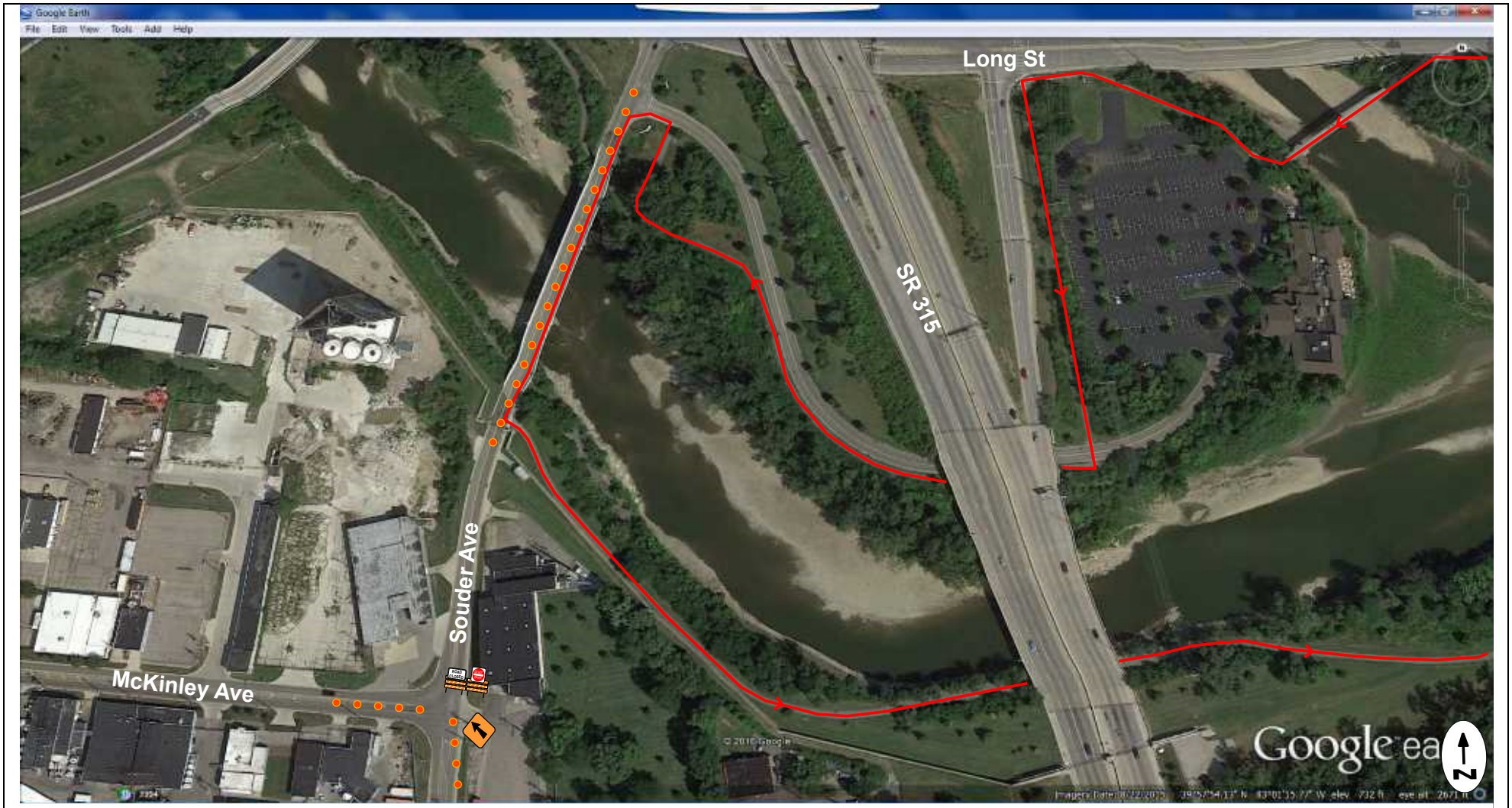

Genoa Park 4-5

Devices:

2 10' Type III Barricades
1 'Road Closed' signs
1 'Do Not Enter' signs
~ 50 28" Cones with reflectors

Instructions:

Set cones on center double yellow line from park entrance to path - 30 Cones
Close North bound Souder through lane @ McKinley - 10 Cones
Close East bound McKinley Ave left turn lane @ Souder - 10 Cones

www.invarion.com