

# WHETSTONE PARK

## COLUMBUS GREEN WALKS



THE CITY OF  
**COLUMBUS**  
MICHAEL B. COLEMAN, MAYOR

<http://publichealth.columbus.gov/greenwalk.aspx>

Columbus Green Walks was developed as an extension of Columbus Public Health's Art Walks program. Thank you to each of the project partners who made Columbus Green Walks possible including:

- Get Green Columbus
- Columbus Public Health
- Columbus Department of Public Utilities
- Columbus Recreation and Parks Department
- Neighborhood Design Center



## TREASURE YOUR WORLD

The Columbus Green Walks Map is a unique way to get active while learning about the environment in one of Columbus' premier parks.

Simply follow the route shown on the map and use a phone or media device to hear site descriptions along the way. Also included in the audio are clues that will transform your walk into a treasure hunt, so listen carefully and have fun!

- **PHONE:** Call (614) 645-8110 and enter the 3-digit extension number listed on the map to hear specific site information.
- **PODCASTS:** To download podcasts and listen to them on a media device (i.e. MP3 player or smart phone), find them online: <http://publichealth.columbus.gov/greenwalk.aspx>

It is our hope that this activity will foster an appreciation for natural resources and an active lifestyle.

Physical activity can prevent or reduce obesity, heart disease, hypertension, diabetes, and some cancers. The US Surgeon General recommends 60 minutes of physical activity for children and 30 minutes for adults each day.

## SAFETY

A portion of the Columbus Green Walk will take you on the Olentangy Greenway Trail. When walking on this trail, please stay to the right. Watch and listen for other trail users and allow them to pass safely.

For assistance during the walk, please call the Whetstone Community Center at (614) 645-3217. To report maintenance or other issues, call the city's customer service line at 645-3111. In the event of an emergency, please call 911.

## GET GREEN COLUMBUS!

- Learn about the city's environmental initiatives online at [www.GetGreenColumbus.org](http://www.GetGreenColumbus.org)
- Make a commitment to help the environment at home or at work by registering as a member of the city's GreenSpot program online [www.ColumbusGreenSpot.org](http://www.ColumbusGreenSpot.org)
- Join the conversation on Facebook at [www.facebook.com/ColumbusGreenSpot](http://www.facebook.com/ColumbusGreenSpot)

## RECYCLE YOUR MAP

All finished? Return this map to the Whetstone Library or Community Center to be reused by another visitor.

Contact [greenspot@columbus.gov](mailto:greenspot@columbus.gov) to share feedback about your Columbus Green Walk experience or connect to other green resources in Columbus. Additional Columbus Green Walks activities can be found online at [www.publichealth.columbus.gov/greenwalk.aspx](http://www.publichealth.columbus.gov/greenwalk.aspx).



### MAP LEGEND



SUGGESTED  
START/STOP LOCATION

TURN AROUND LOCATION

SITE LOCATION

— SHORT ROUTE - 0.85 MI. (approx. 1 hr)

— LONG ROUTE - 1.27 MI. (approx. 1 hr 15 min)












● CONNECTION ROUTE - 0.36 MI. (approx. 15 min)

●●●● ROUTE ON GRASS OR TRAIL











## LONG PARK ROUTE

Please call (614) 645-8110 followed by the 3-digit number to hear location descriptions:

|  |   |   |   |  |  |
|--|---|---|---|--|--|
| <br><b>108</b><br>Storm Drain | <br><b>109</b><br>Native Ohio Prairie | <br><b>110</b><br>Olentangy Trail | <br><b>111</b><br>Olentangy River | <br><b>112</b><br>Forest Restoration | <br><b>113</b><br>Casting Pond |
| <br><b>114</b><br>Playground | <br><b>115</b><br>Recycling Drop Box | <br><b>116</b><br>Gardens        | <br><b>117</b><br>Sycamore Trees | <br><b>118</b><br>Adena Brook       |  |

## SHORT PARK ROUTE

Please call (614) 645-8110 followed by the 3-digit number to hear location descriptions:

|  |   |   |  |
|--|---|---|--|
| <br><b>100</b><br>Transportation | <br><b>101</b><br>Library            | <br><b>102</b><br>Tennis Courts | <br><b>103</b><br>Atmosphere |
| <br><b>104</b><br>Playground    | <br><b>105</b><br>Recreation Center | <br><b>106</b><br>Channel      | <br><b>107</b><br>Geology   |

## MAP LEGEND

-  SUGGESTED START/STOP LOCATION
-  TURN AROUND LOCATION
-  SITE LOCATION
-  SHORT ROUTE
-  CONNECTION ROUTE
-  LONG ROUTE
-  ROUTE ON GRASS OR TRAIL